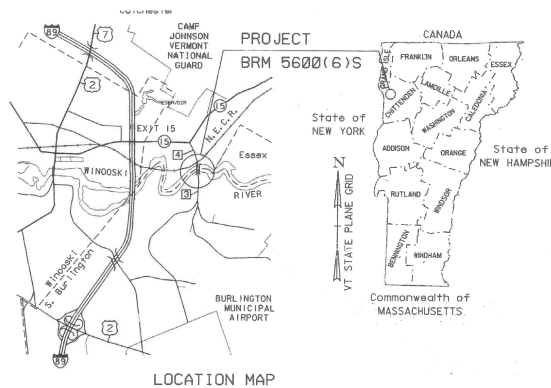


STATE OF VERMONT  
AGENCY OF TRANSPORTATION



PROPOSED IMPROVEMENT  
BRIDGE PROJECT

TOWN OF COLCHESTER AND CITY OF SOUTH BURLINGTON  
COUNTY OF CHITTENDEN  
TH 4/3 (URBAN MINOR ARTERIAL), BRIDGE NO. 6  
LIME KILN BRIDGE

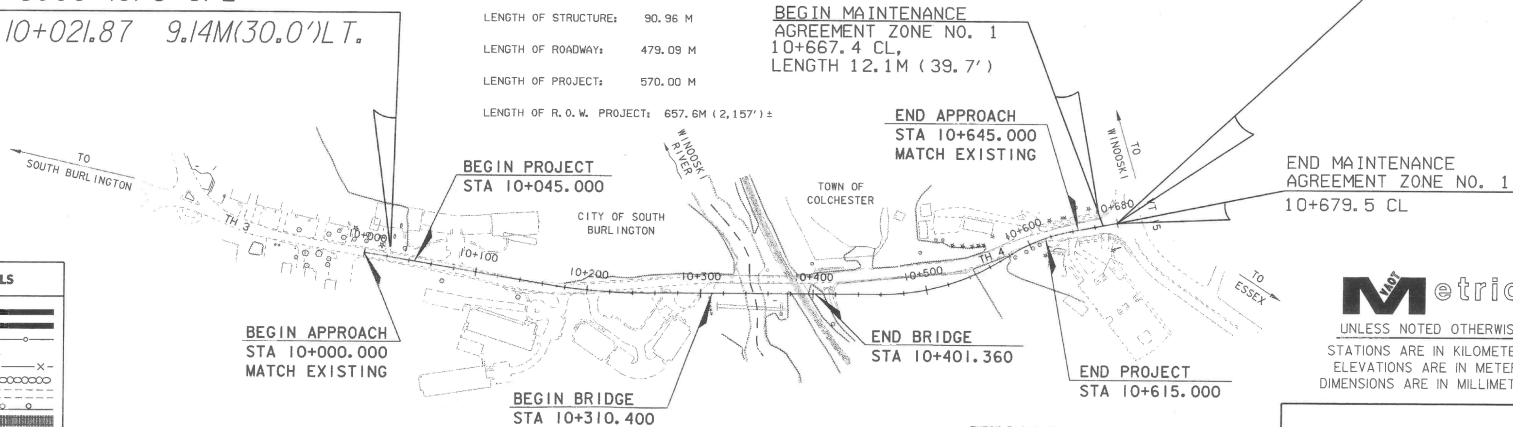


R.O.W. PLANS

BEGIN R.O.W. PROJECT  
BRM 5600 (6) S C/2  
STA. 10+021.87 9.14M(30.0') LT.

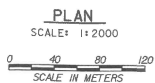
END R.O.W. PROJECT  
BRM 5600 (6) S C/2  
STA. 10+679.5 CL

PROJECT LOCATION: BEGINNING AT A POINT ON TH 3, 0.635 KM SOUTH OF VT 15/TH 4 INTERSECTION AND EXTENDING NORTHERLY 0.570 KM.  
PROJECT DESCRIPTION: CONSTRUCTION OF A NEW CONCRETE ARCH BRIDGE WITH RELATED ROADWAY WORK AND REMOVAL OF AN EXISTING CONCRETE ARCH BRIDGE.  
LENGTH OF STRUCTURE: 90.96 M  
LENGTH OF ROADWAY: 479.09 M  
LENGTH OF PROJECT: 570.00 M  
LENGTH OF R.O.W. PROJECT: 657.6M (2,157') ±



CONVENTIONAL SYMBOLS	
COUNTY LINE	— — — — —
TOWN LINE	— — — — —
LIMITS OF ACCESS	— — — — —
POINT OF ACCESS	X
FENCE LINE	— X — X — X —
STONE WALL	— — — — —
TRAVELED WAY	— — — — —
GUARD RAIL	— — — — —
RAILROAD	— — — — —
SURVEY LINE	— — — — —
CULVERT	— — — — —
POWER POLE	⊕
TELEPHONE POLE	⊕
TREES	⊕
CONTROL OF ACCESS	— — — — —
PROPERTY LINE	— — — — —
R.O.W. TAKING LINE	— — — — —
SLOPE RIGHTS	— — — — —
TOP OF CUT	— — — — —
TOE OF SLOPE	— — — — —

SURVEYED BY: EIV TECHNICAL SERVICES, LLC  
VERMONT AGENCY OF TRANSPORTATION  
SURVEYED DATE: 6/97, 11/02  
2/02, 11/02  
DATUM  
VERTICAL NAVD 88  
HORIZONTAL NAD 83 (1992)



THESE PLANS ARE SUBJECT TO SUCH ENGINEERING CHANGES AS MAY BE REQUIRED BY THE FEDERAL HIGHWAY ADMINISTRATION OR THE DIRECTOR OF PROGRAM DEVELOPMENT.  
CONSTRUCTION IS TO BE CARRIED ON IN ACCORDANCE WITH THESE PLANS AND THE STANDARD SPECIFICATIONS FOR CONSTRUCTION DATED 2001, AS APPROVED BY THE FEDERAL HIGHWAY ADMINISTRATION ON JANUARY 4, 2001 FOR USE ON THIS PROJECT, INCLUDING ALL SUBSEQUENT REVISIONS AND SUCH REVISED SPECIFICATIONS AND SPECIAL PROVISIONS AS ARE INCORPORATED IN THESE PLANS.

**Metric**  
UNLESS NOTED OTHERWISE  
STATIONS ARE IN KILOMETERS  
ELEVATIONS ARE IN METERS  
DIMENSIONS ARE IN MILLIMETERS

APPROVED: DAVID J. SCOTT Director of Project Development	DATE: 9-15-03
APPROVED: ALLEN N. BLAKE Chief of Right of Way	DATE: 9-15-03
COLCHESTER-SOUTH BURLINGTON BRM 5600 (6) S C/2 R.O.W. SHEET 1 OF 21 SHEETS	