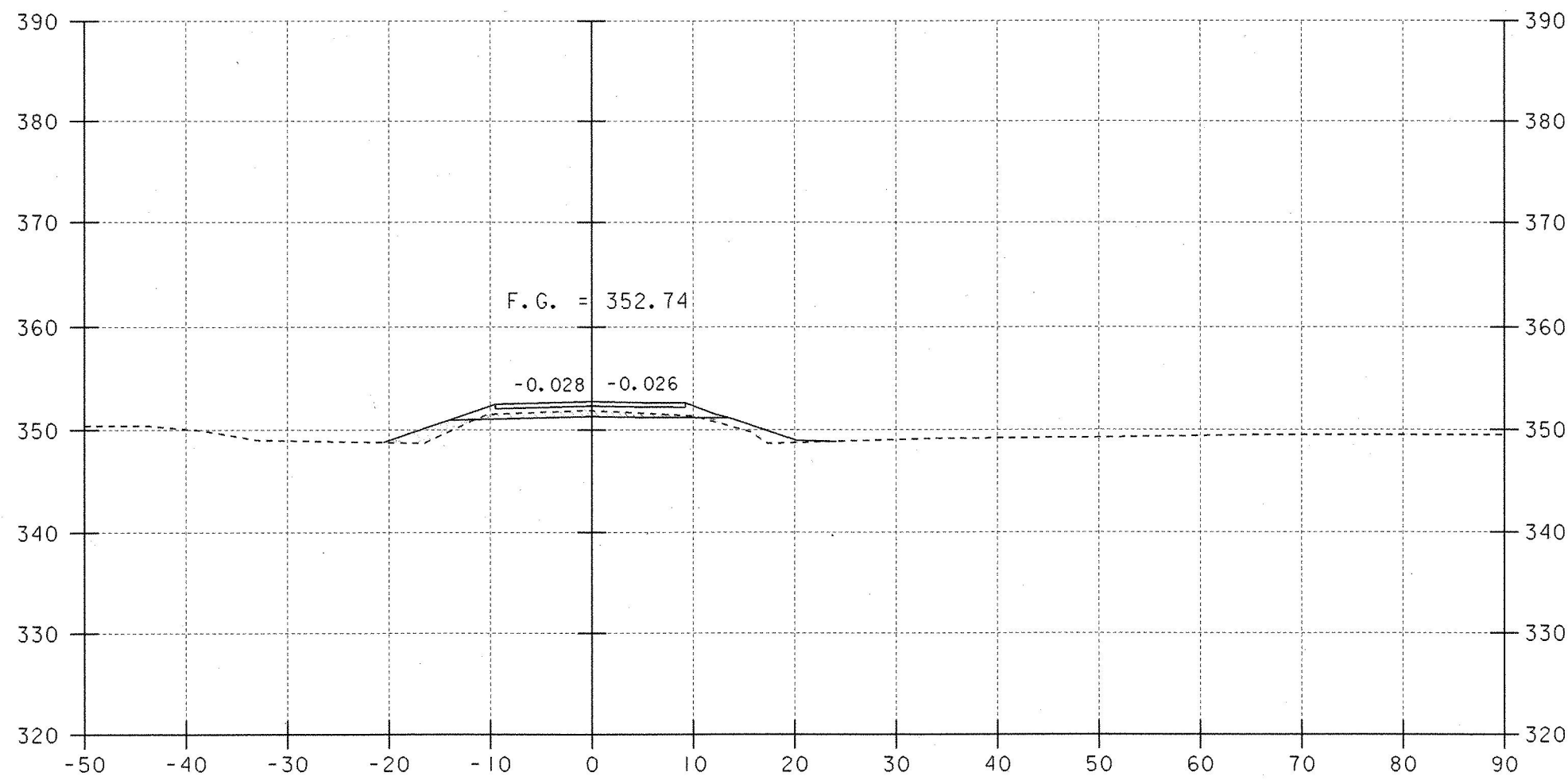
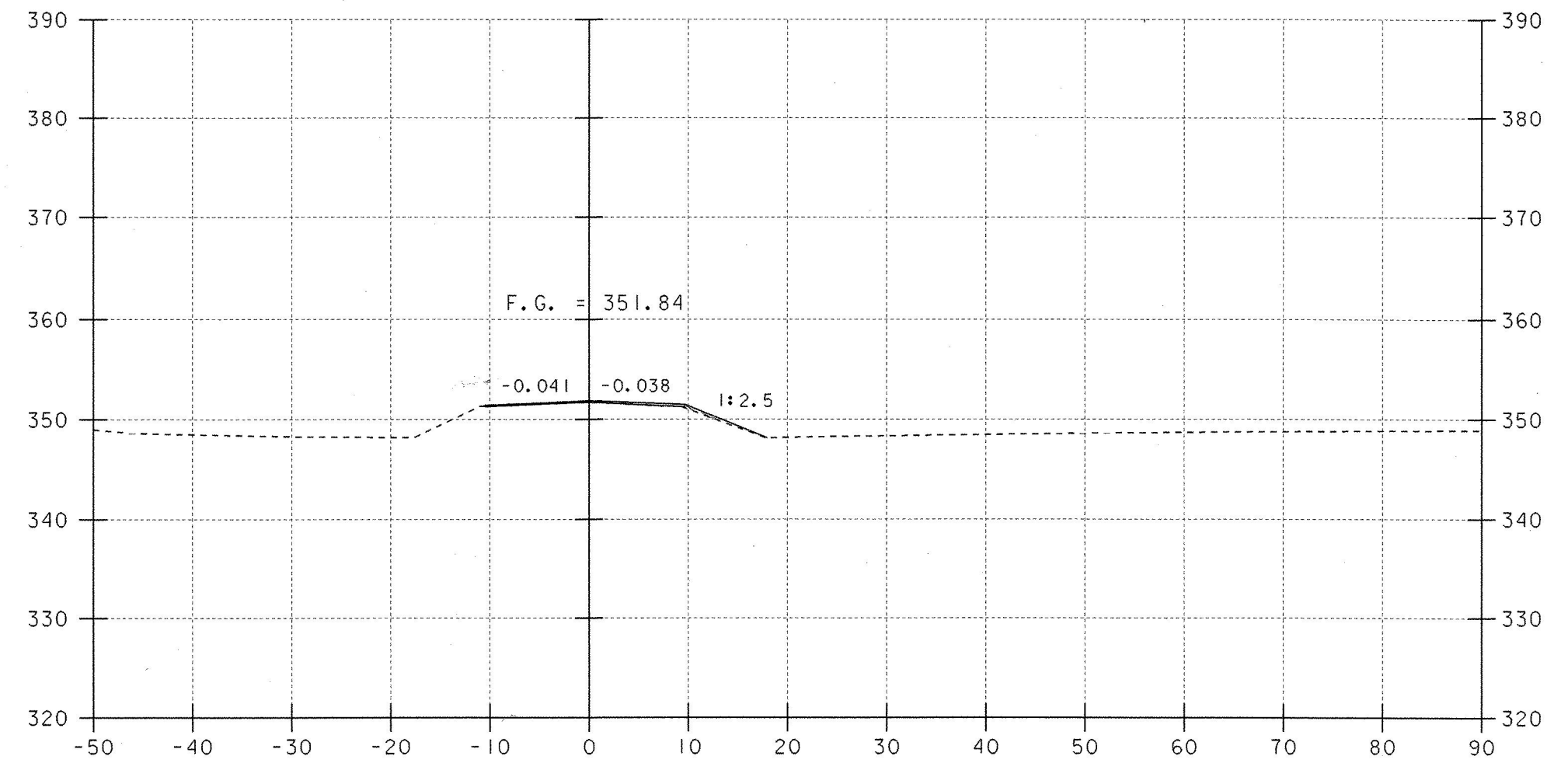


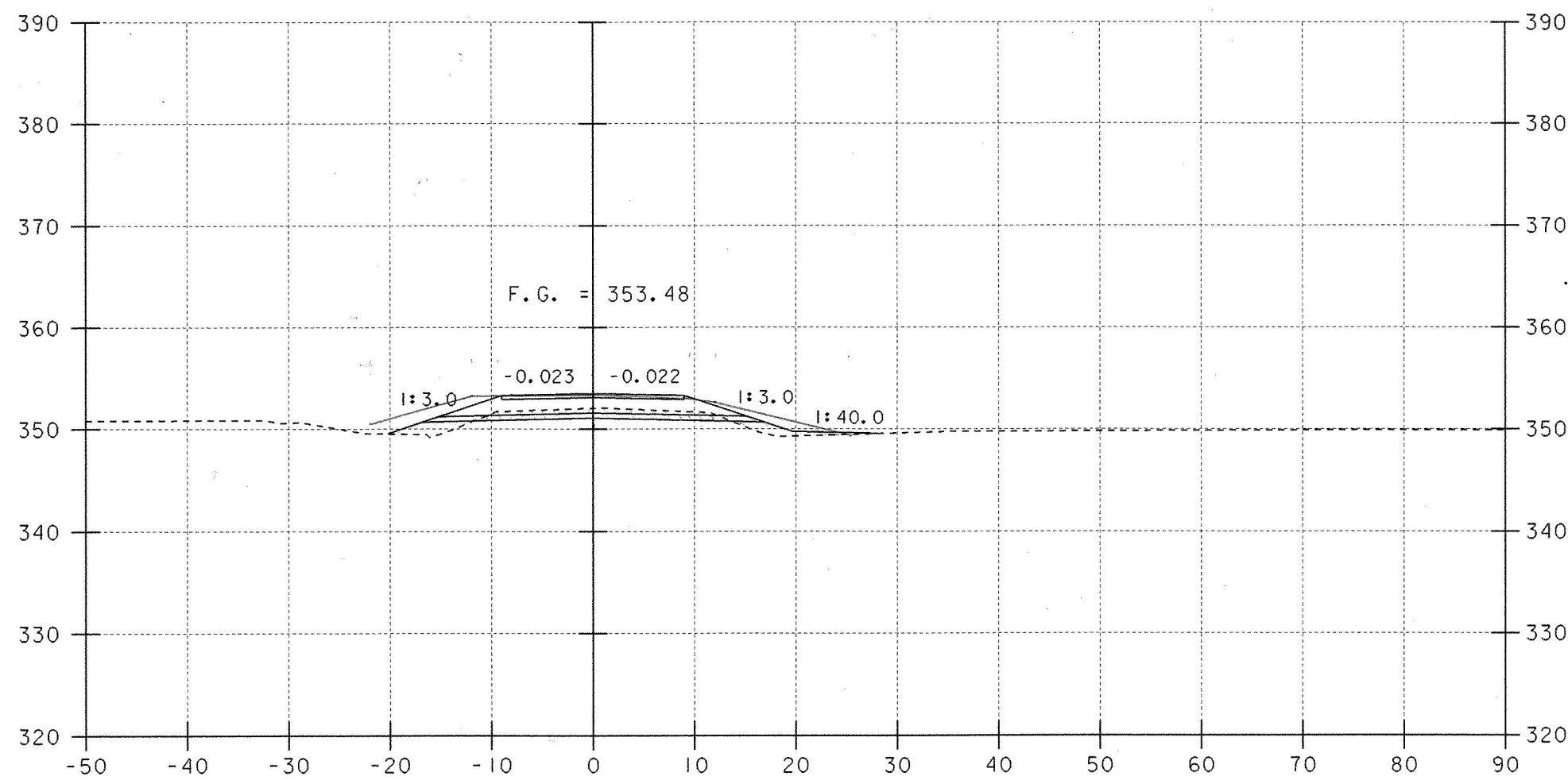
1' 2
6.25' 3.125'



87+25

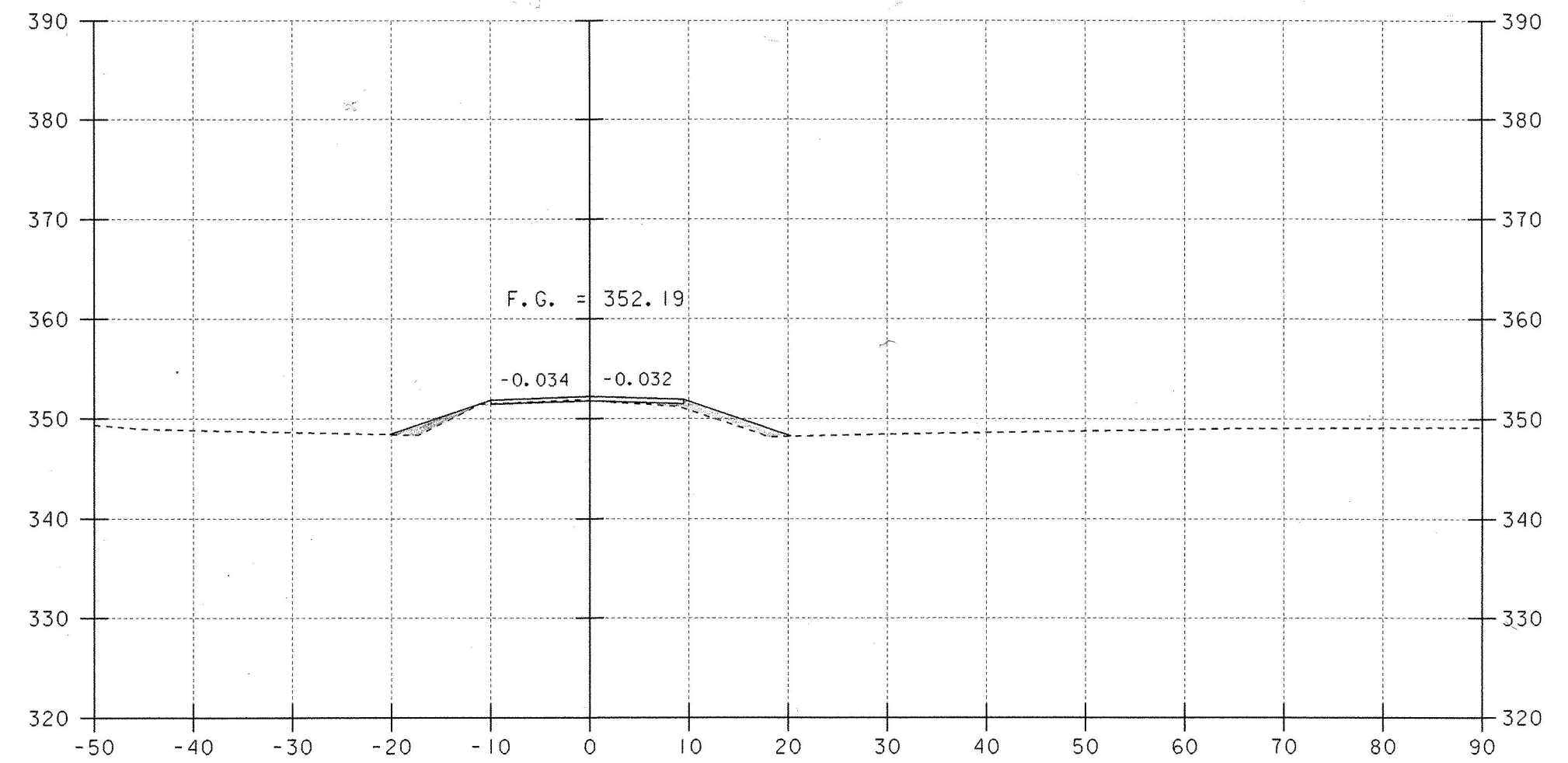


87+75



87+00

STA. 87+00
END PROJECT
BEGIN APPROACH



87+50

SCALE 1" = 10'-0"
10 0 10

ROADWAY CROSS SECTIONS (7)

PROJECT NAME:	BRANDON	FILE NAME:	87j37\Structures\sj37m07.i	PLOT DATE:	16-MAY-2002
PROJECT NUMBER:	BHZ 1443 (22)	PROJECT MANAGER:	R. R. WHITCOMB	DRAWN BY:	G. ROY
		DESIGNED BY:	T. SUMNER	CHECKED BY:	T. SUMNER
				SHEET	43 OF 51