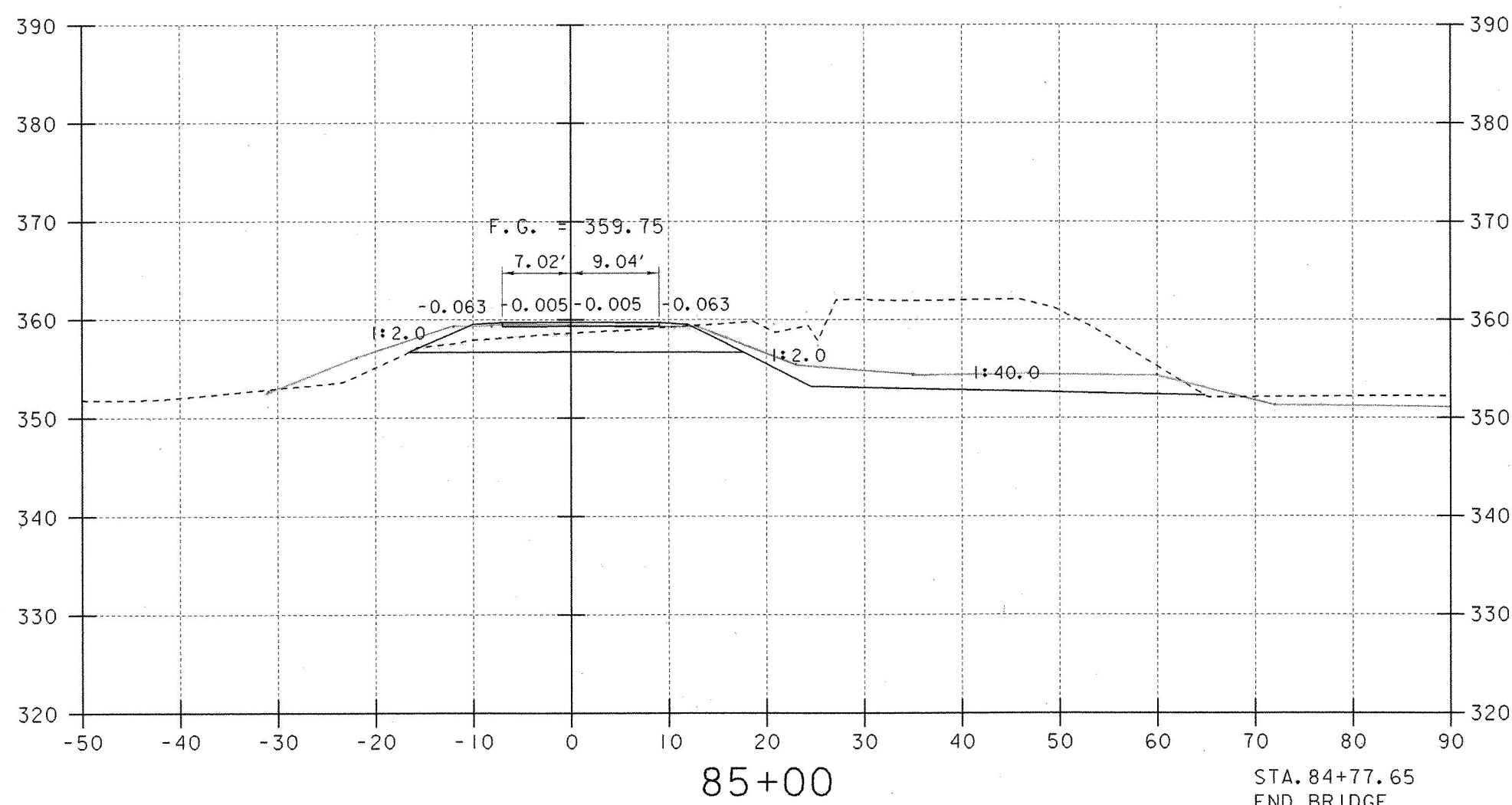
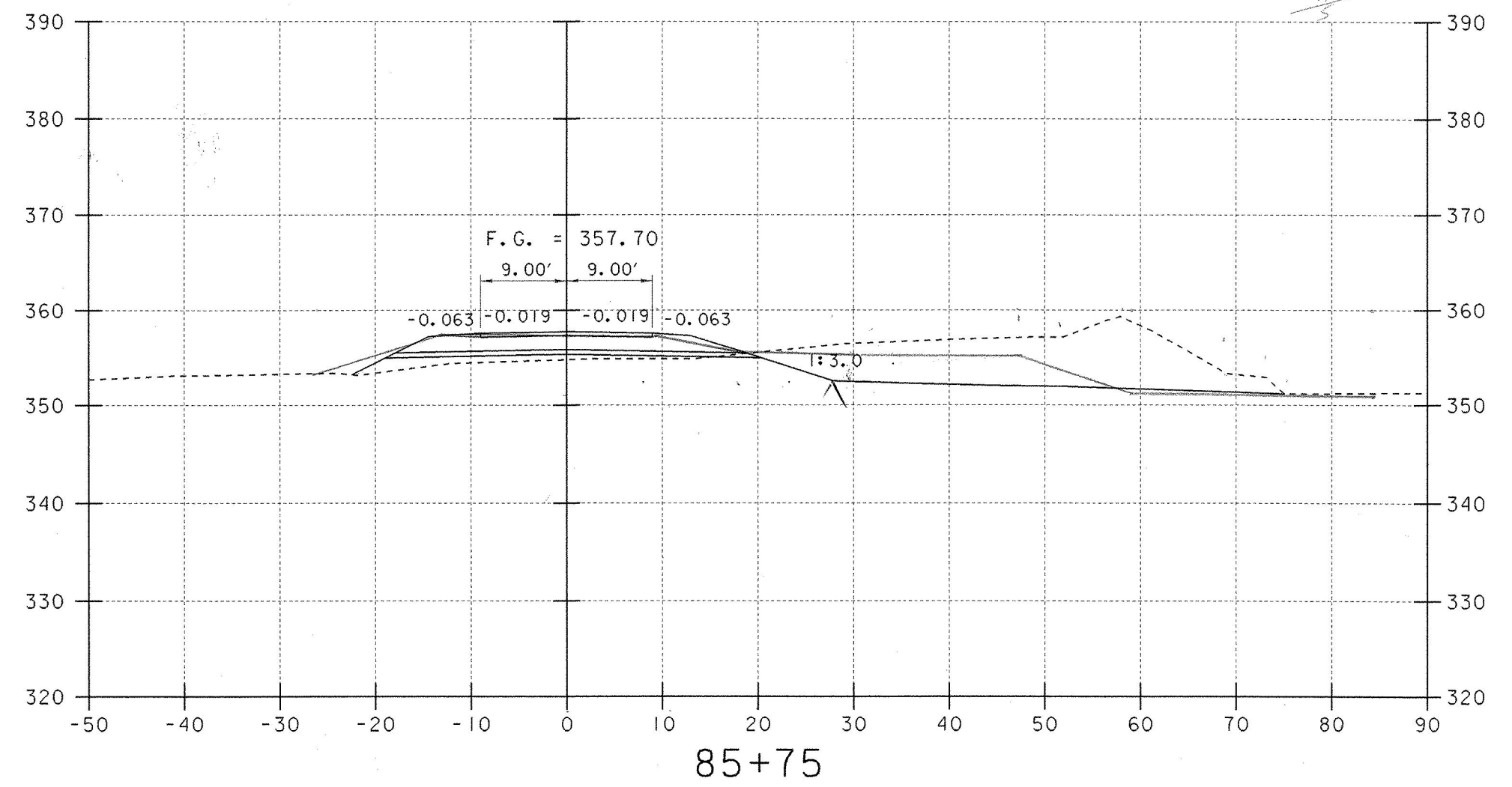
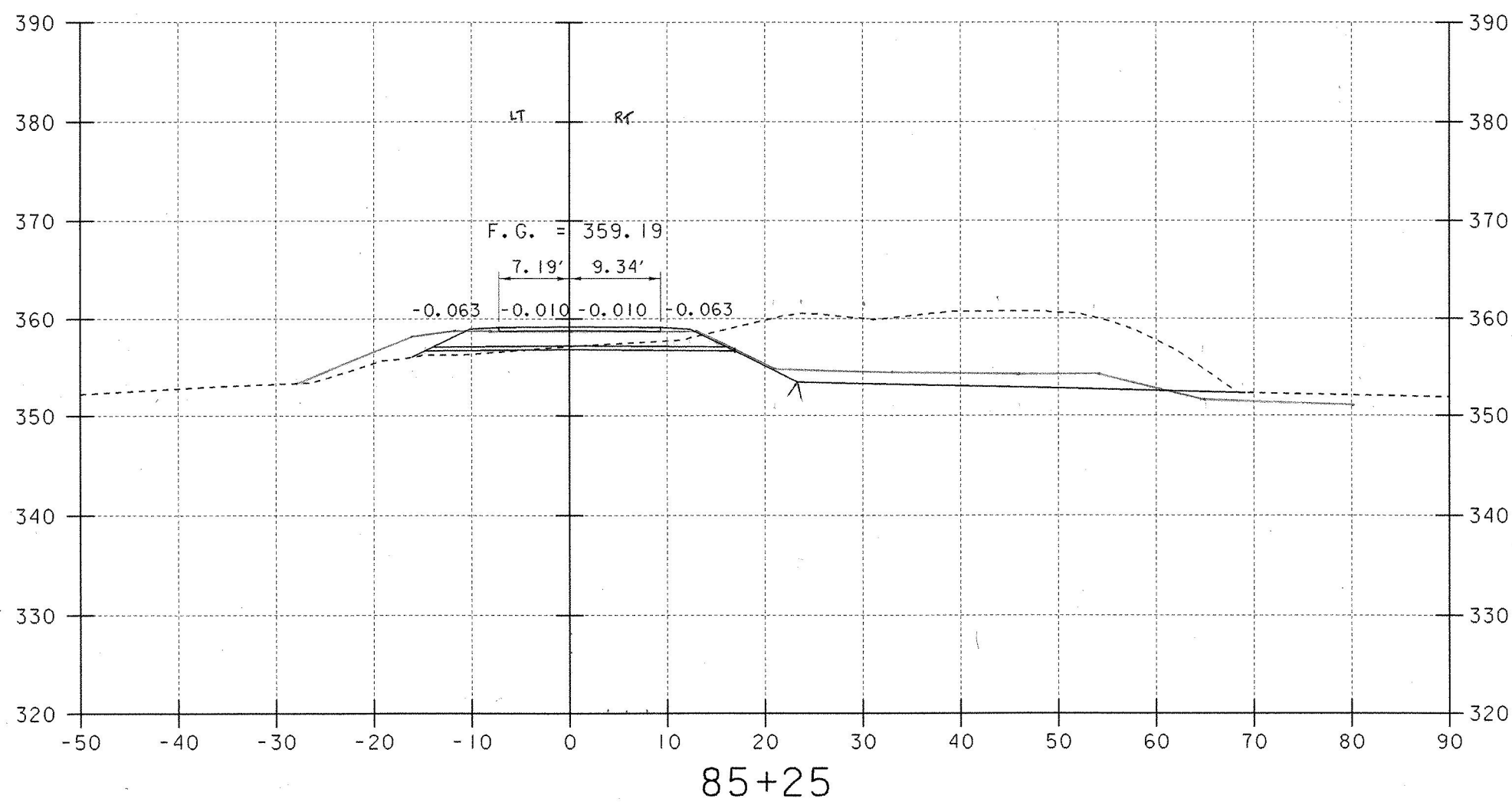
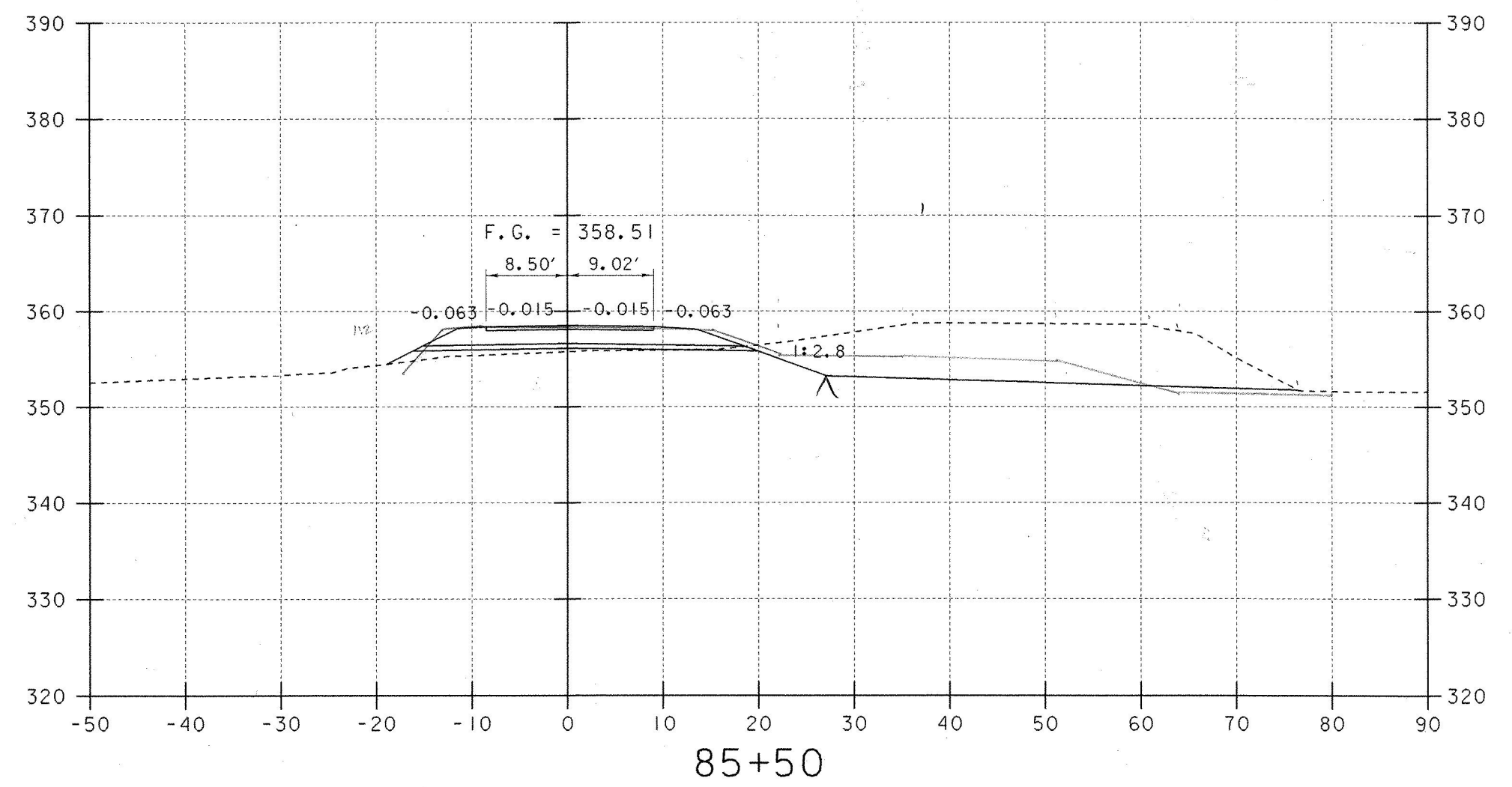


84+77.65
2.235
84+77.5
85+20.5 - 1.54.5
85+20
50'
2.6'
1.5'
1.1'



STA. 84+77.65
END BRIDGE
RESUME ROADWAY



SCALE 1" = 10'-0"

ROADWAY CROSS SECTIONS (5)

PROJECT NAME:	BRANDON	PLOT DATE:	16-MAY-2002
PROJECT NUMBER:	BHZ 1443 (22)	DRAWN BY:	G. ROY
FILE NAME:	87j37\Structures\sj37m05.1	CHECKED BY:	T. SUMNER
PROJECT MANAGER:	R. R. WHITCOMB	SHEET	41 OF 51
DESIGNED BY:	T. SUMNER		