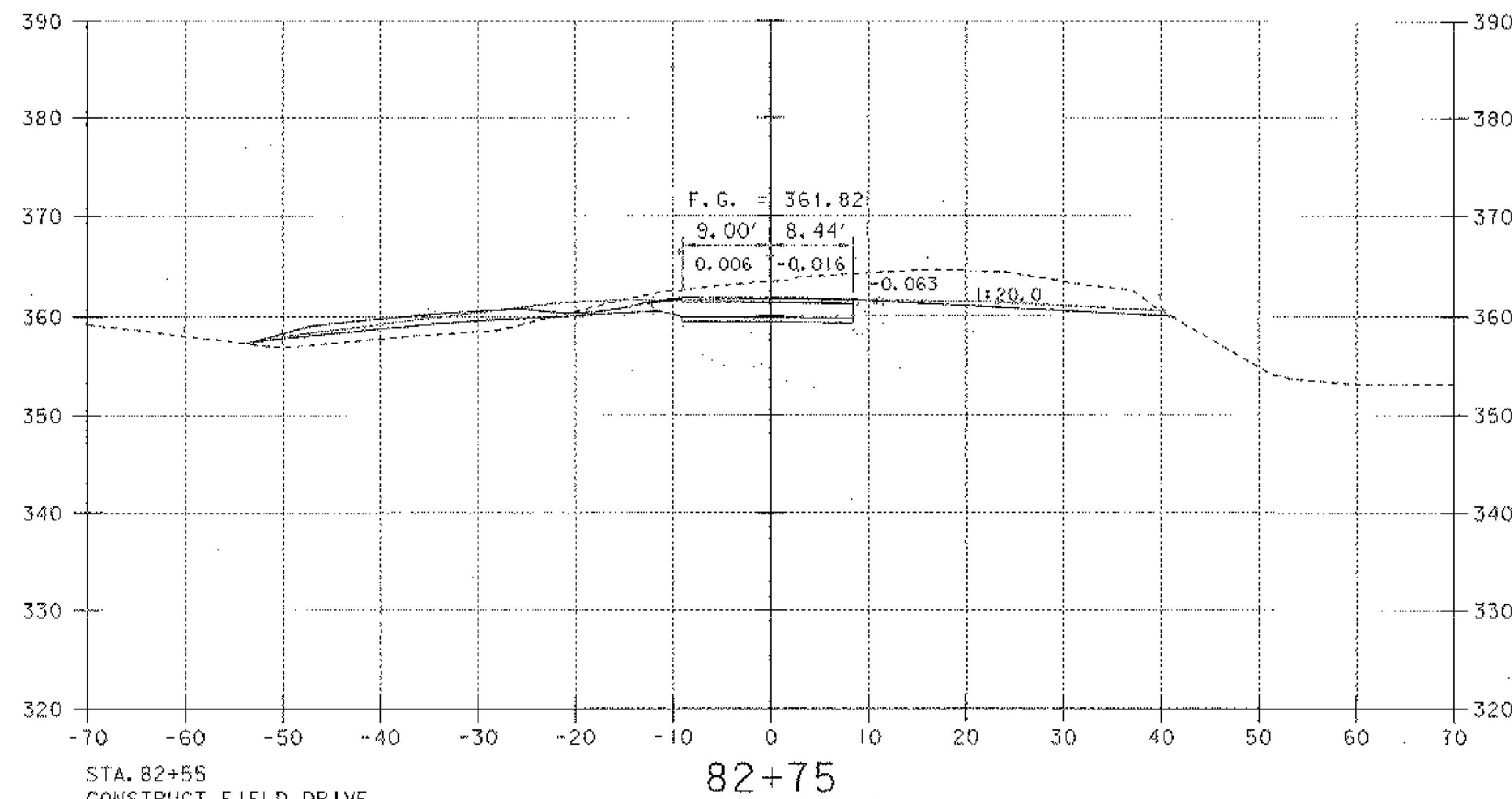
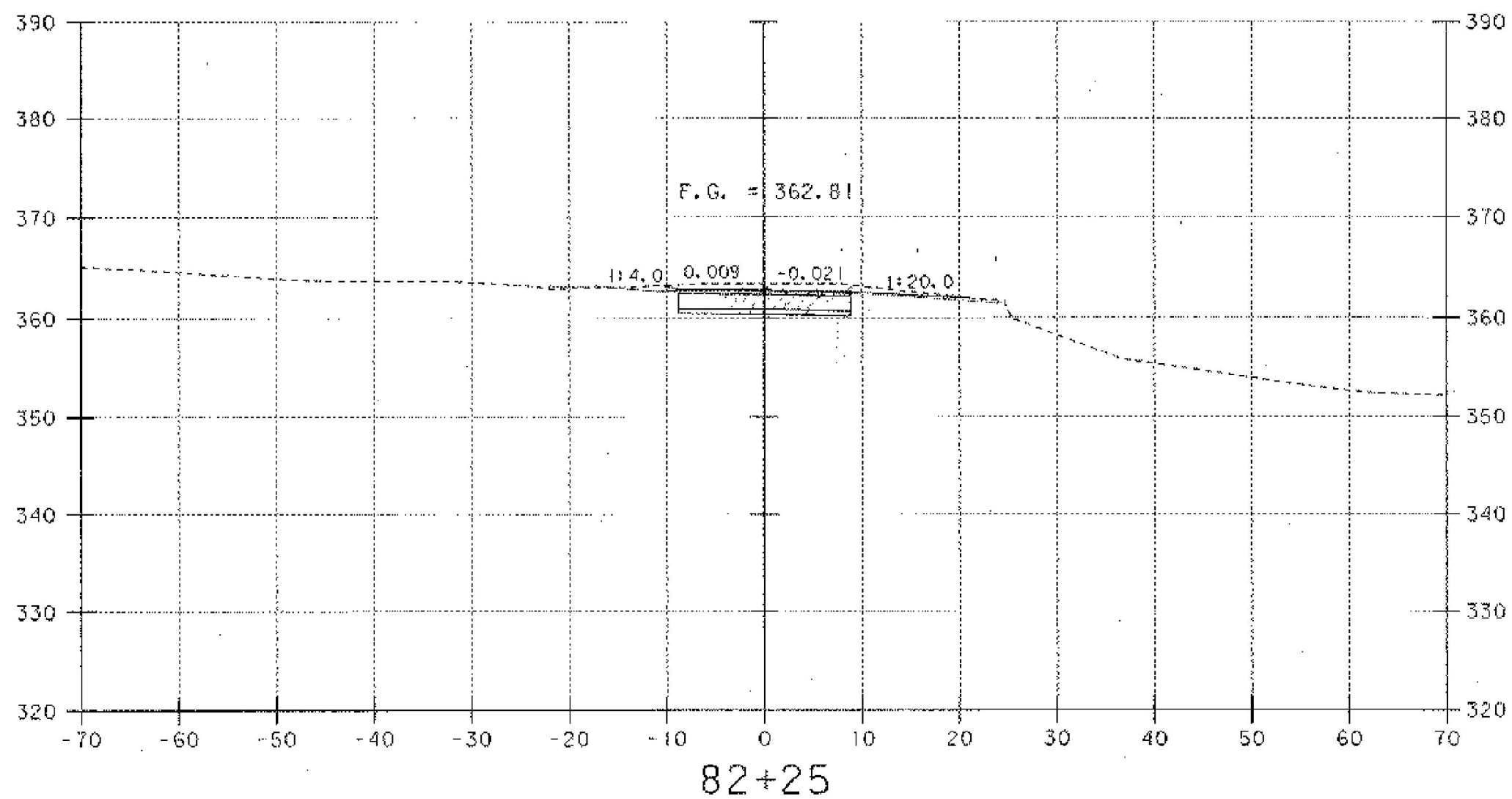
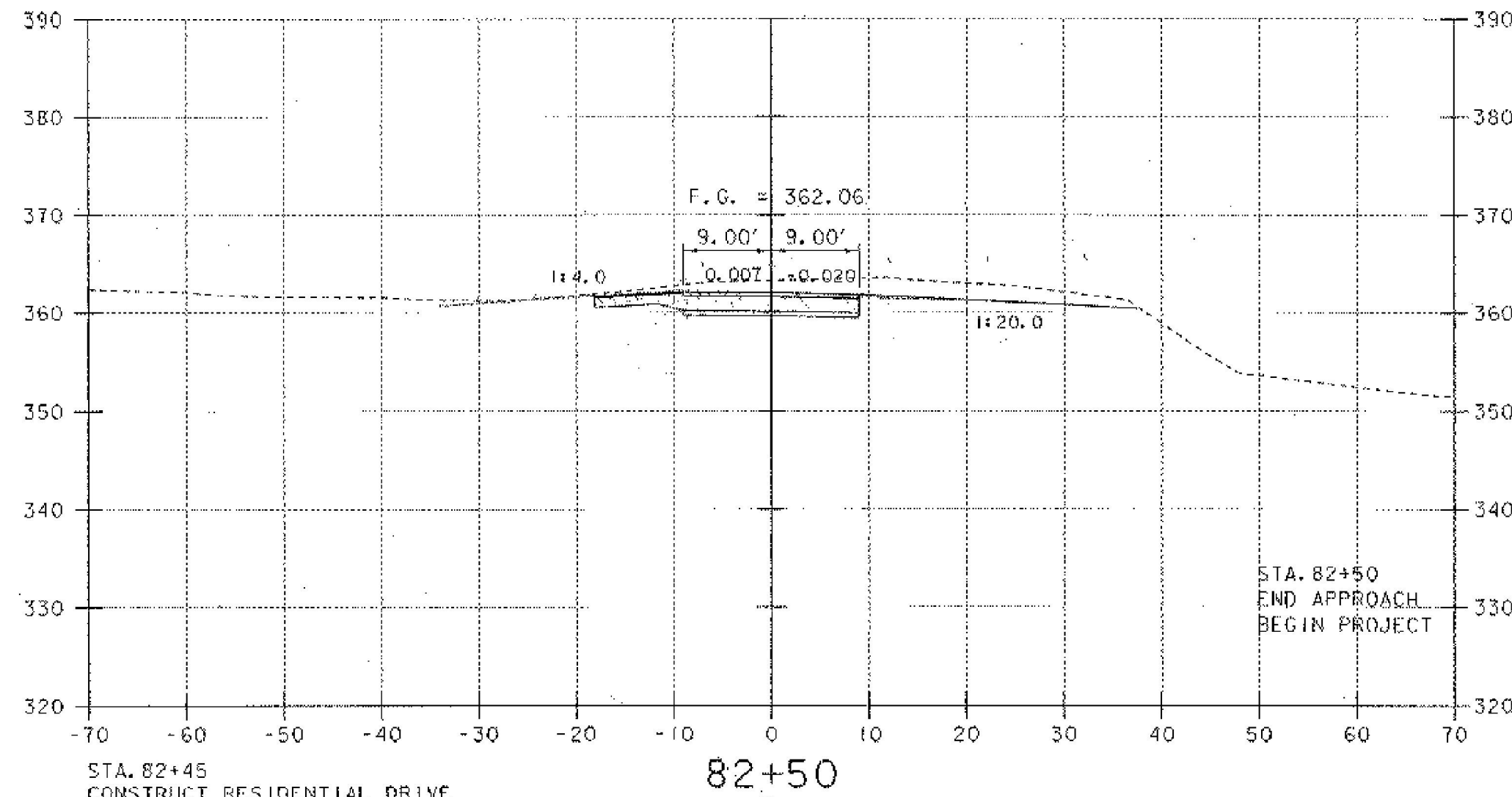
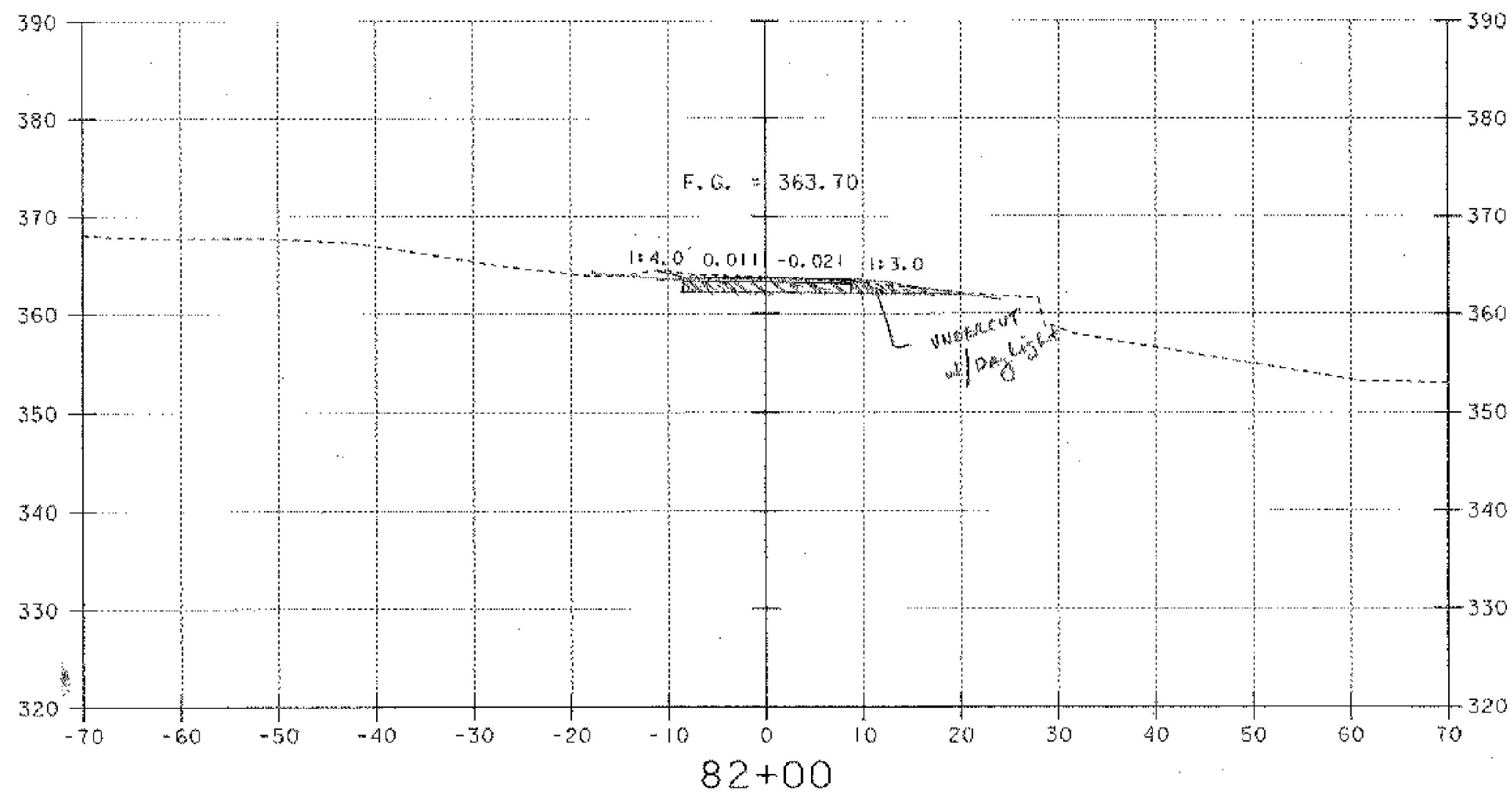


S/12' / 1" = 23



STA. 82+55
 CONSTRUCT FIELD DRIVE
 (SEE DRIVE CROSS SECTION SHEET)
 SHEET 14 OF 51



STA. 82+45
 CONSTRUCT RESIDENTIAL DRIVE
 (SEE DRIVE CROSS SECTION SHEET)

STA. 82+50
 END APPROACH
 BEGIN PROJECT

ROADWAY CROSS SECTIONS (2)

SCALE 1" = 10'-0"
 10 0 10

PROJECT NAME:	BRANDON	FILE NAME:	87\137\Structures\137m02.1	PLOT DATE:	16-MAY-2002
PROJECT NUMBER:	BHZ 1443 (22)	PROJECT MANAGER:	R. R. WHITCOMB	DRAWN BY:	G. ROY
DESIGNED BY:	T. SUMNER	CHECKED BY:	T. SUMNER	SHEET	38 OF 51