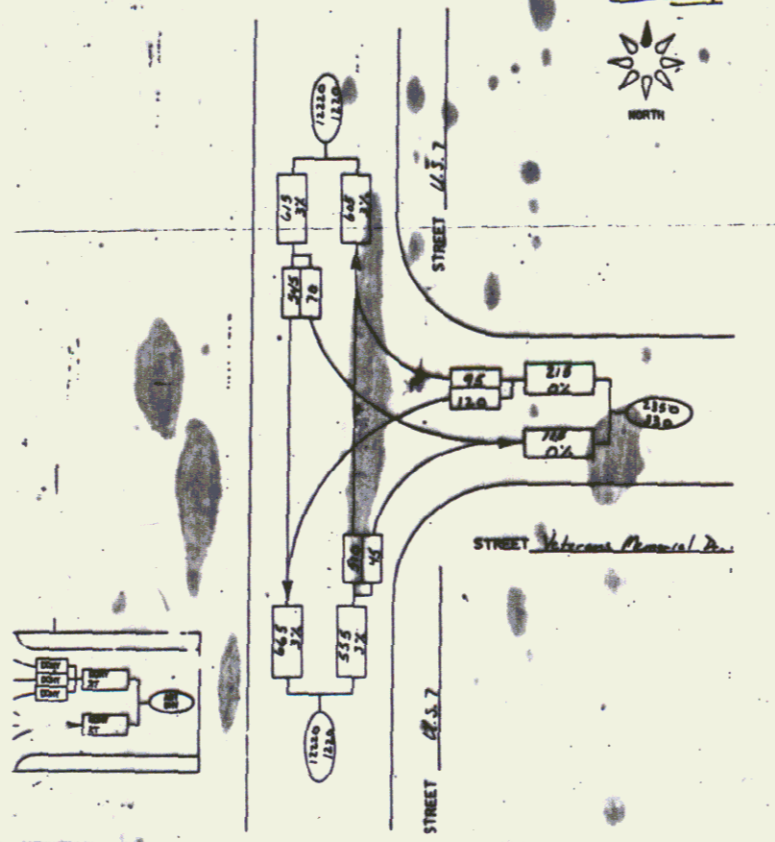


PLAN	
DATE	
BY	
CHECKED	
DATE	
APPROVED	
DATE	

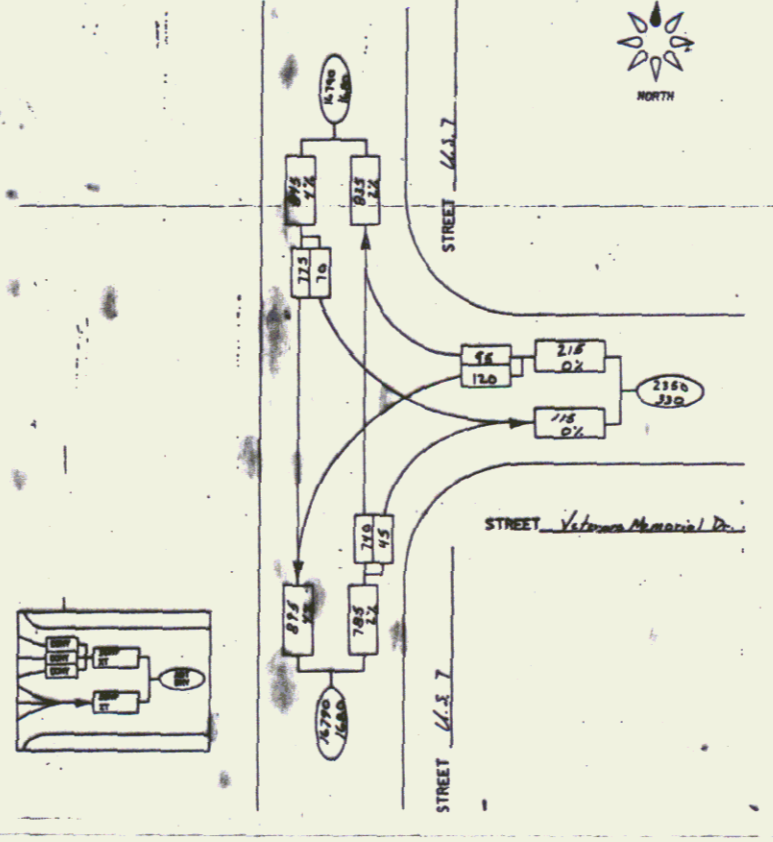
PROFILE	
DATE	
BY	
CHECKED	
DATE	
APPROVED	
DATE	

DATUM
 VERTICAL 1929 MSLVD
 HORIZONTAL NA

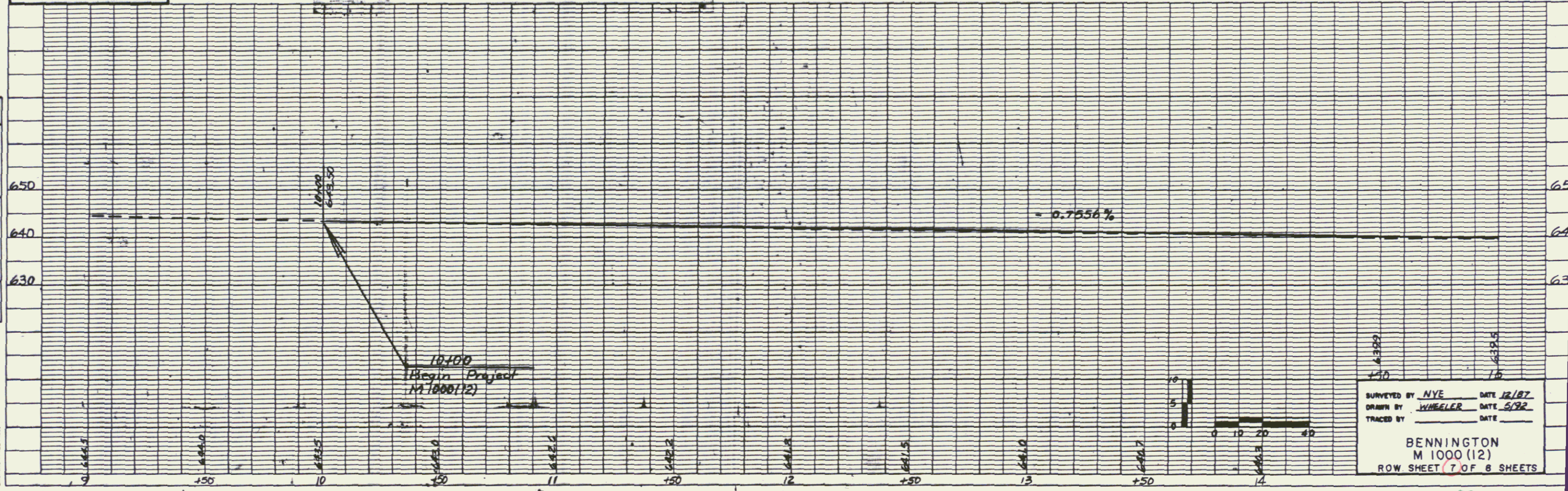
SUMMARY DIAGRAM OF VEHICLE MOVEMENT
 Traffic Research Section
 Planning Division
 Agency of Transportation
 Date 4/6/82
 City/Town Bennington
 Intersection U.S. 7/Veterans Memorial Dr.
 Analysis Year 2018 Intersection Code 7-2-24
Build Bypass



SUMMARY DIAGRAM OF VEHICLE MOVEMENT
 Traffic Research Section
 Planning Division
 Agency of Transportation
 Date 4/6/82
 City/Town Bennington
 Intersection U.S. 7/Veterans Memorial Dr.
 Analysis Year 1988 Intersection Code 7-2-24
Existing No Bypass



THIS SHEET FOR ROW USE ONLY



SURVEYED BY NYE DATE 12/87
 DRAWN BY WHEELER DATE 5/92
 TRACED BY _____ DATE _____
BENNINGTON
 M 1000 (12)
 ROW SHEET (7 OF 8 SHEETS)