

INDEX OF SHEETS

- 1. TITLE SHEET
- 2. QUANTITY SHEET
- 3-6. SEWER PLAN AND PROFILE
- 7. DETAILS
- 8. BORING LOGS

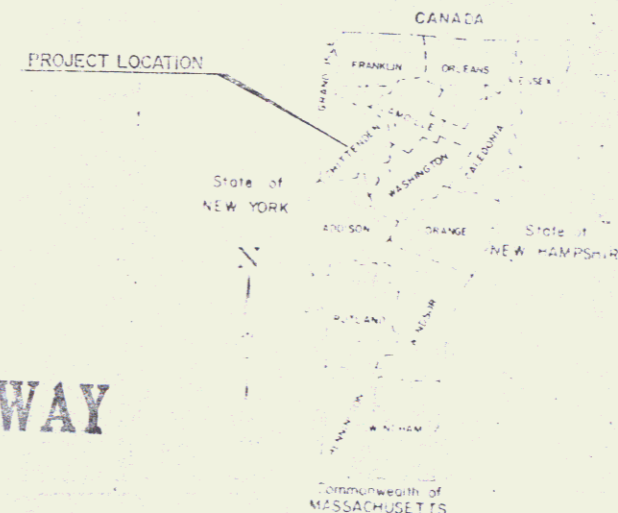
STATE OF VERMONT
AGENCY OF TRANSPORTATION



R.O.W. PLANS

PROPOSED IMPROVEMENT

RIGHT-OF-WAY

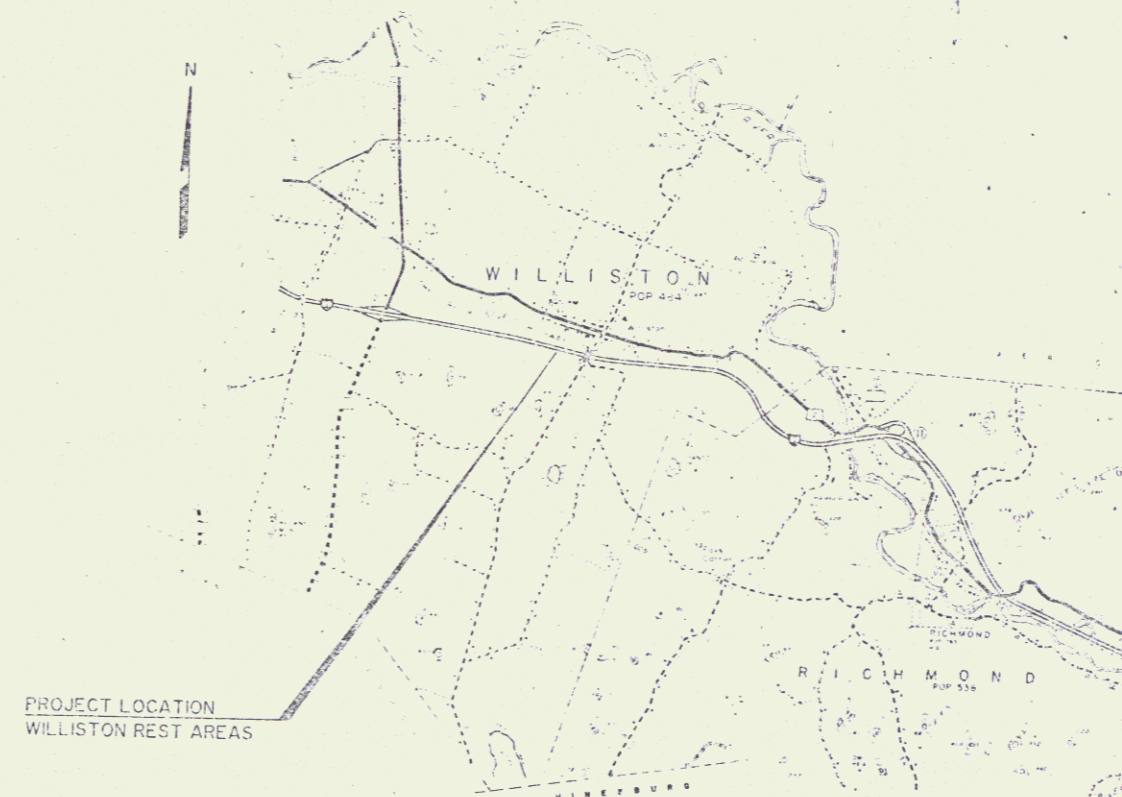


TOWN OF WILLISTON
COUNTY OF CHITTENDEN
INTERSTATE I-89
SEWER EXTENSION TO
SERVICE WILLISTON REST AREAS

TWO (2) SECTIONS OF SEWER LINE DESCRIBED AS FOLLOWS:

- SECTION 1 - BEGINNING AT THE INTERSECTION OF US ROUTE 2 AND OAK HILL ROAD (TH 1) IN THE TOWN OF WILLISTON AND EXTENDING SOUTHWESTERLY 3290.00 FEET TO THE SOUTHBOUND REST AREA OF I-89.
- SECTION 2 - BEGINNING ON WATER TOWER LANE (TH 31) IN THE TOWN OF WILLISTON AND EXTENDING EASTERLY 750.00 FEET TO THE NORTHBOUND REST AREA OF I-89.


SECTION 1	3290.00 FEET	0.623 MILES
SECTION 2	750.00 FEET	0.142 MILES
TOTAL PROJECT LENGTH	4040.00 FEET	0.765 MILES



LEGEND

UNDERGROUND WATER	---	W
UNDERGROUND TELEPHONE	---	TEL
UNDERGROUND ELECTRIC	---	E
LEAKY PIPE	☆	
HYDRANT	⊙	
WATER VALVE BOX	⊕	
CATCH BASIN	⊞	
PROPERTY LINE	---	
CONCRETE PAVEMENT FINISH	---	CF
PAVEMENT FINISH WITH DESIGNATION	---	CF-19
GRAVITY SEWER	---	
FOR IN-STEEL CASING	---	
CONDUIT	---	
SEWER LINE	---	
TOWN LINE	---	
PROPERTY LINE	---	
POINT OF ALLEY	---	
SEWER LINE	---	
STONE WALL	---	
TRAVELLED WAY	---	
GRAVEL PAVE	---	
AS PAV	---	
CONCRETE LINE	---	
CONCRETE	---	
POWER POLE	---	
TELEPHONE POLE	---	
TREES	---	
OUTLINE OF AREAS	---	
PROPERTY LINE	---	
R.O.W. TYPING LINE	---	
SLOPE RIGHTS	---	
TOP OF CUT	---	
TOP OF SLOPE	---	

RIGHT-OF-WAY DIVISION
TOWN FILE
PERPETUAL
Town of Williston I-89 Rest Areas
(To Be Returned To R.O.W. Division)



THESE PLANS ARE SUBJECT TO SUCH ENGINEERING CHANGES AS MAY BE REQUIRED BY THE FEDERAL HIGHWAY ADMINISTRATION OR THE AGENCY SECRETARY. CONSTRUCTION IS TO BE CARRIED ON IN ACCORDANCE WITH THESE PLANS AND THE STANDARD SPECIFICATIONS FOR CONSTRUCTION DATED 1988, AS APPROVED BY THE FEDERAL HIGHWAY ADMINISTRATION ON NOVEMBER 24, 1988 FOR USE ON THIS PROJECT, INCLUDING ALL SUBSEQUENT REVISIONS AND SUCH REVISED SPECIFICATIONS AND SPECIAL PROVISIONS AS ARE INCORPORATED IN THESE PLANS.

MP 82.11-82.37

APPROVED: <i>Sarah M. Allen</i> DATE: 1/18/90
Director of Planning
APPROVED: <i>James C. ...</i> DATE: 1/18/90
Chief Property Administration
WILLISTON
PROJECT: R 089-2 (13)
R.O.W. SHEET 1 OF 2

Pin # 87A039
NOV 18 1991