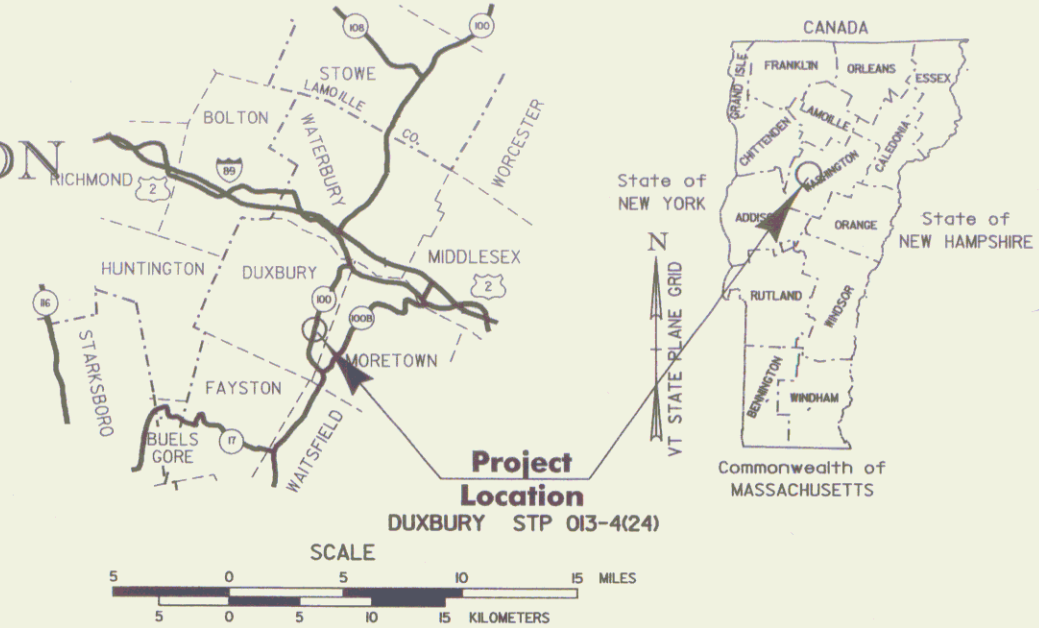


R.O.W. PLANS

STATE OF VERMONT  
AGENCY OF TRANSPORTATION



PROPOSED IMPROVEMENT  
BRIDGE PROJECT  
TOWN OF DUXBURY  
COUNTY OF WASHINGTON  
VT. ROUTE 100 - MINOR ARTERIAL



END MAINTENANCE AGREEMENT ZONE #1

STA. 0+220 10.1M (33') LT.

BEGIN MAINTENANCE AGREEMENT ZONE #1

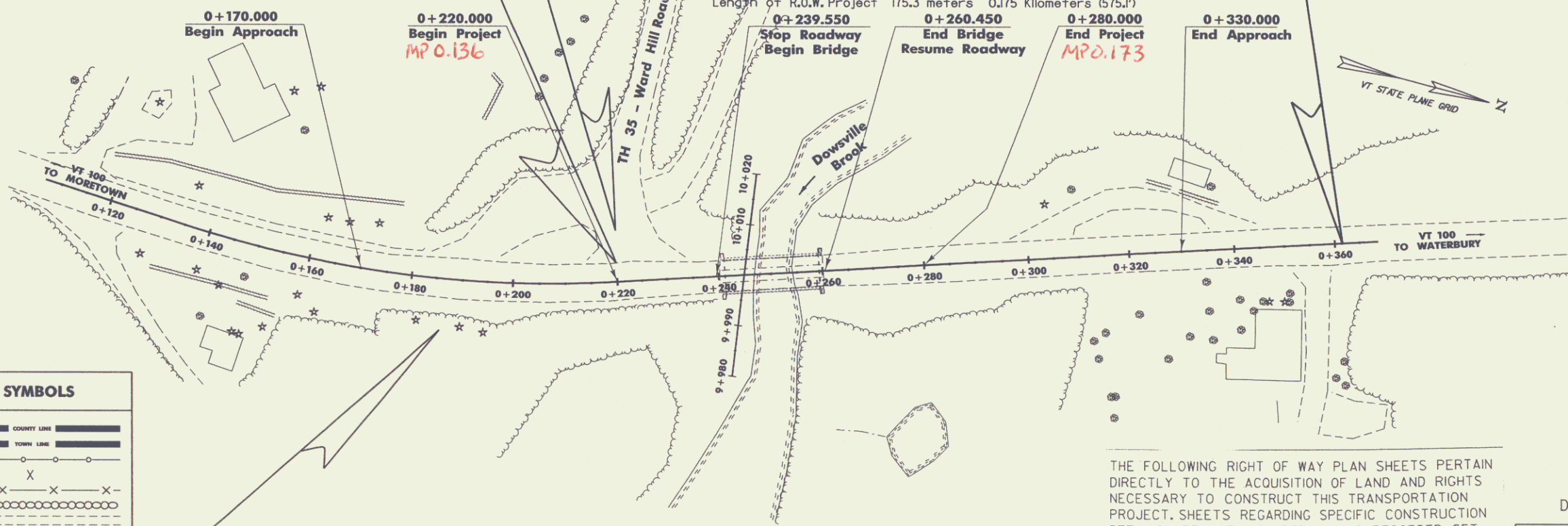
STA. 0+220 3.6M (12') LT. [LENGTH 6.5M (21')]

**Project Location**  
Beginning at a point on Vt. Route 100 approximately 0.217 kilometers northerly of the Moretown-Duxbury Town Line and extending northerly along Vt. Route 100 for 0.060 kilometers.

**Project Description**  
Work to be performed under this project includes replacement of Bridge # 187 over Dowsville Brook with necessary roadway and channel work.  
Length of Bridge 20.9 meters 0.0209 Kilometers  
Length of Roadway 39.1 meters 0.0391 Kilometers  
Length of Project 60 meters 0.060 Kilometers  
Length of R.O.W. Project 175.3 meters (575.1')

END R. O. W. PROJECT

STP 013-4(24) STA. 0+361.6  
0.2M (66') RT.



**CONVENTIONAL SYMBOLS**

COUNTY LINE	— — — — —
TOWN LINE	— — — — —
LIMITS OF ACCESS	— — — — —
POINT OF ACCESS	X
FENCE LINE	X — X — X — X —
STONE WALL	— — — — —
TRAVELED WAY	— — — — —
GUARD RAIL	— — — — —
RAILROAD	— — — — —
SURVEY LINE	— — — — —
CULVERT	— — — — —
POWER POLE	⊕
TELEPHONE POLE	⊕
TREES	⊕
CONTROL OF ACCESS	— — — — —
PROPERTY LINE	— — — — —
R.O.W. TAKING LINE	— — — — —
SLOPE RIGHTS	— — — — —
TOP OF CUT	— — — — —
TOE OF SLOPE	— — — — —

BEGIN R. O. W. PROJECT  
STP 013-4(24) STA. 0+186.3 10.1M (33') RT.

SURVEYED BY :  
SURVEYED DATE :  
DATUM  
VERTICAL NAVD88  
HORIZONTAL NAD 83 (1992)

THE FOLLOWING RIGHT OF WAY PLAN SHEETS PERTAIN DIRECTLY TO THE ACQUISITION OF LAND AND RIGHTS NECESSARY TO CONSTRUCT THIS TRANSPORTATION PROJECT. SHEETS REGARDING SPECIFIC CONSTRUCTION DETAILS ARE NOT INCLUDED IN THIS RECORDED SET.

THESE PLANS ARE SUBJECT TO SUCH ENGINEERING CHANGES AS MAY BE REQUIRED BY THE FEDERAL HIGHWAY ADMINISTRATION OR THE DIRECTOR OF PROJECT DEVELOPMENT.

CONSTRUCTION IS TO BE CARRIED ON IN ACCORDANCE WITH THESE PLANS AND THE STANDARD SPECIFICATIONS FOR CONSTRUCTION DATED 1995, AS APPROVED BY THE FEDERAL HIGHWAY ADMINISTRATION ON AUGUST 21, 1995 FOR USE ON THIS PROJECT, INCLUDING ALL SUBSEQUENT REVISIONS AND SUCH REVISED SPECIFICATIONS AND SPECIAL PROVISIONS AS ARE INCORPORATED IN THESE PLANS.

**Metric**  
Pn # 86E059

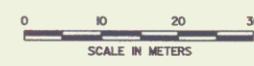
UNLESS NOTED OTHERWISE  
STATIONS ARE IN KILOMETERS  
ELEVATIONS ARE IN METERS  
DIMENSIONS ARE IN MILLIMETERS

APPROVED: SAMUEL B. LEWIS DATE: 11/30/01  
Director of Project Development

APPROVED: ALLEN N. BLAKE DATE: 11/30/01  
Chief, Right of Way

PROJECT MANAGER : C. Keller

DUXBURY  
STP 013-4(24)  
R. O. W. SHEET 1 OF 13 SHEETS



6605911-1  
11-01-2003