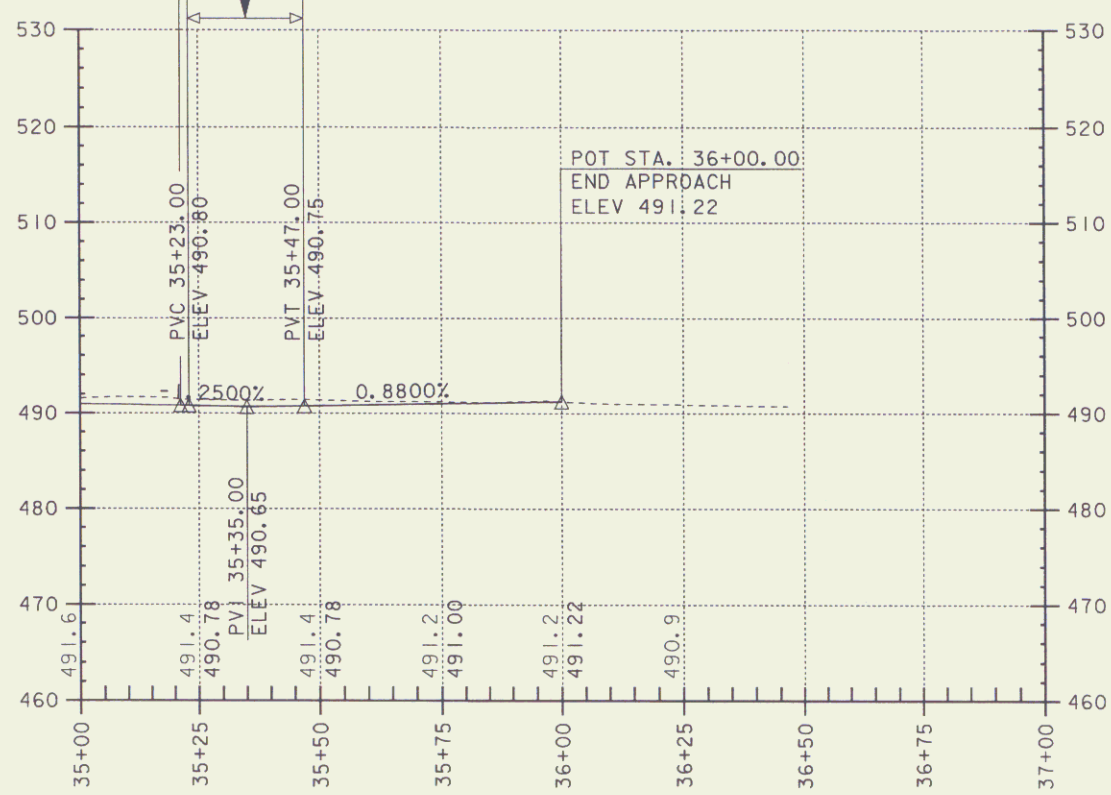


PROFILE GOUDREAU STREET

U.S. 5 STA. 52+15.22 @ 21.00 FT RT. =
GOUDREAU ST. STA. 35+21.26
ELEV. = 490.82

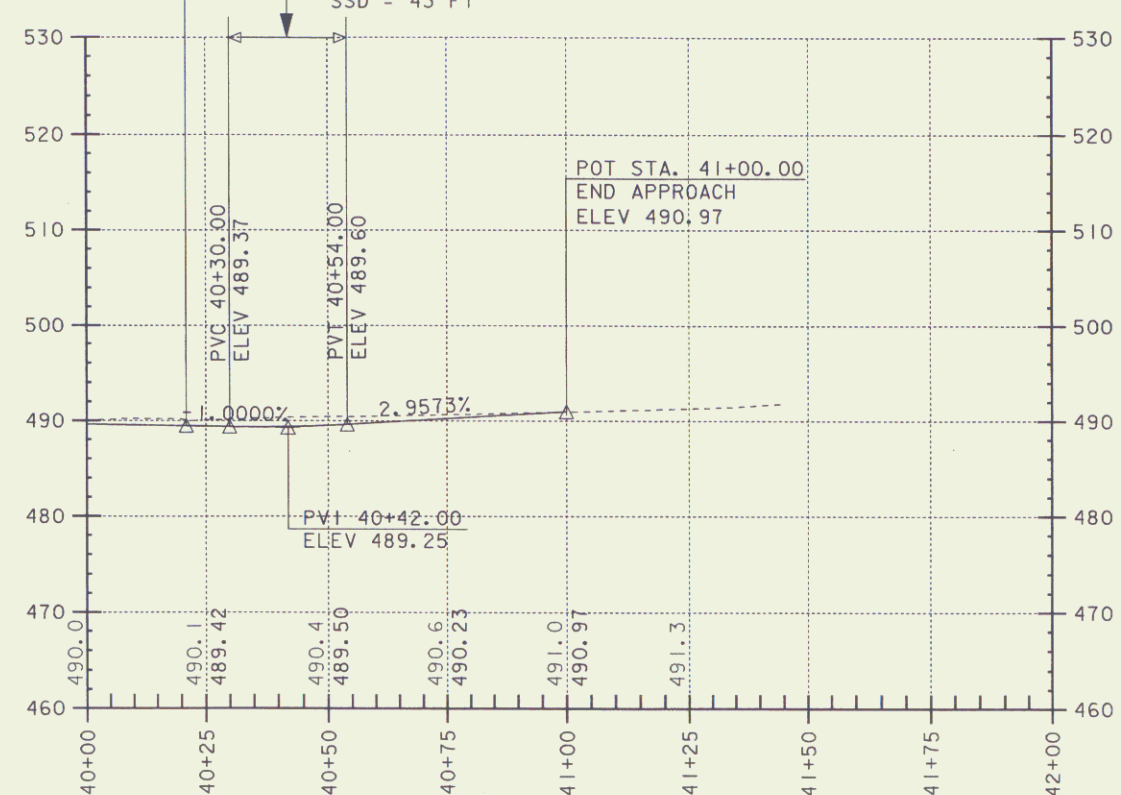
L = 24.00 FT
G1 = -1.2500%
G2 = 0.8800%
K = 1
SSD = 58 FT



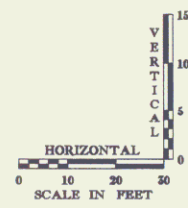
PROFILE DEVIN STREET

U.S. 5 STA. 54+88.35 @ 21.00 FT RT. =
DEVIN ST. STA. 40+21.00
ELEV. = 489.46

L = 24.00 FT
G1 = -1.0000%
G2 = 2.9573%
K = 6
SSD = 43 FT



DATUM	
VERTICAL	NGVD 1929
HORIZONTAL	N/A



PROJECT NAME:	HARTFORD	PLOT DATE:	03-JAN-2006
PROJECT NUMBER:	RS 0113(40)	DRAWN BY:	E. ATKINS
FILE NAME:	***FILENAME***	CHECKED BY:	K. ISHIKURA
PROJECT LEADER:	G. DUBRAY	DESIGNED BY:	K. ISHIKURA/E. ATKINS
		ROW SHEET 25 Of 62	