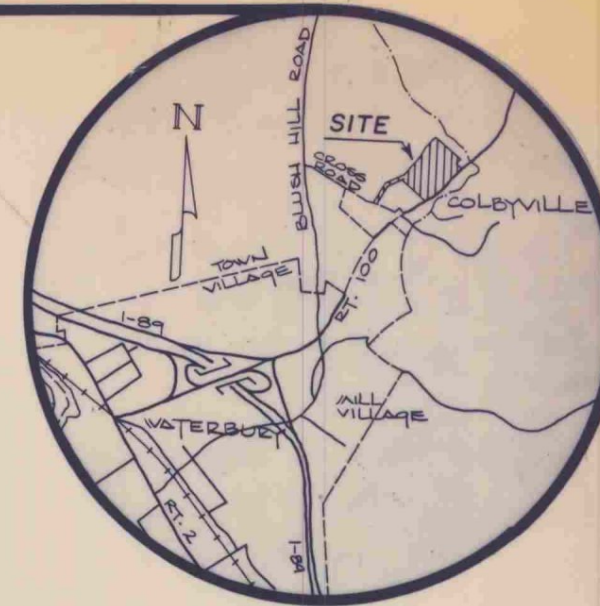
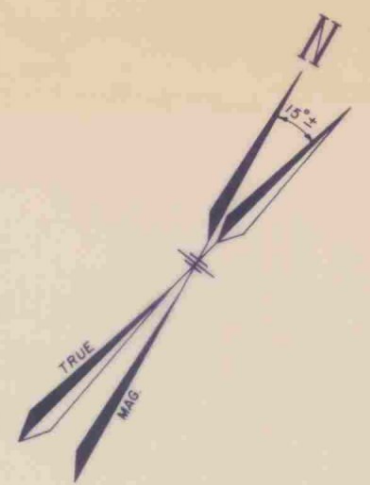


LEGEND

- PERIMETER PROPERTY LINE
- - - EXISTING CONTOUR LINE
- ▭ EXISTING STRUCTURE
- ▨ PROPOSED STRUCTURE
- ⊕ POWER POLE
- ⊙ EXISTING YARD LIGHT
- - - PROPOSED CONTOUR LINE
- - - EXISTING WATER LINE
- - - PROPOSED WATER LINE & VALVE
- - - EXISTING FORCE MAIN
- 123x4 EXISTING SPOT ELEVATION
- 123x4 PROPOSED SPOT ELEVATION
- EXISTING STORM & INLET
- PROPOSED STORM & HEADWALL/INLET
- EXISTING FENCE
- EROSION CONTROL BARRIER TYPE & SEQUENCE
- FIRE-SYSTEM WATER LINE & HYDRANT/POST INDICATOR VALVE
- NEW OR REPLACED PAVING
- ⊙ PROPOSED YARD LIGHT




LOCUS

NOTES

1. AS-BUILT ON THIS PLAN INCLUDE THE BUILDING/STRUCTURE LOCATIONS AS OF JANUARY 1986, EXISTING PARKING LOTS, ROADS & FENCE.
2. EXISTING TOPOGRAPHY HAS BEEN CHECKED ONLY AROUND THE BUILDING AND ON THE EASTERLY SIDE OF THE BUILDING.
3. LOCATED AS-BUILT UTILITIES ARE LIMITED TO THE PROCESS WASTE TANKS. ALL OTHER UTILITIES SHOWN ARE FROM DESIGN LAYOUT OR FIELD OBSERVATIONS DURING CONSTRUCTION.
4. CONTOURS SHOWN ARE TAKEN FROM ORIGINAL BASE DRAWINGS, "ADJUSTED" TO DESIGN CONTOURS, AND REPRESENT AS-BUILT CONTOURS ONLY AS DESCRIBED IN NOTE 2 ABOVE.
5. PORTIONS OF THE WORK SHOWN HEREON AS "PROPOSED" HAVE BEEN COMPLETED AS "PHASE I", SPECIFICALLY, BUT NOT ALL-INCLUSIVELY, COMPLETED WORK CONSISTS OF: BATHWORK ON THE WESTERLY SIDE OF THE BUILDING; WESTERLY END OF UPPER PARKING LOT; "SHADED" PAVEMENT AREA; FIRE PROTECTION TANK & PUMP HOUSE; FIRE SYSTEM WATER LINES

Note: Sheets 15 & 16 are to provide details for widening VT 100 only (Non-Govt. Part)

NO.	REVISIONS	DATE
1	CHANGE SIGN; ADD SIGN	4-16-87
2	CHANGE PAPER TO LEFT TURN LANE; ADD NOTE PRINTED ISLAND DETAIL	3-25-87



BEN & JERRYS
HOMEMADE INC.

REVISED SITE PLAN

FITZPATRICK - LEWELLYN
INCORPORATED

ENGINEERING AND PLANNING SERVICES
ESSEX JUNCTION VERMONT

PROJECT NUMBER
86011
DATE
FEB 1987
DRAWN BY
F.L.I.
DESIGN NO.
D-1623
SHEET
15 OF 103

NO.	REVISIONS	DATE
1	TURN LANE SEE PROPOSED LOWER PAVEMENT, FIRE LANE AND BUILDING, ADD JOEY POND; ADD ISLAND PARKING TO SATURITE BUILDING; MOVE WATER BOOSTER STATION	FEB. 87
2	EXISTING CONTOURS CHANGED TO SHOW NEW FILL	12-19-86
3	REVISE FUEL OIL STORAGE TANK; MOVE WATER LINE; ADD UNDERDRAIN	10-9-86
4	MOVE TANK; CHANGE CONTOURS; ADD CURBS	8-24-86
5	TURBID TANK; ADD FIRE WATER LINE; MOVE HYDRANT; ADD POST INDICATOR & 2 PARKING SPACES	8-20-86
6	ADD 18" CULVERT AT SOUTHERN END OF SITE	7-31-86

