

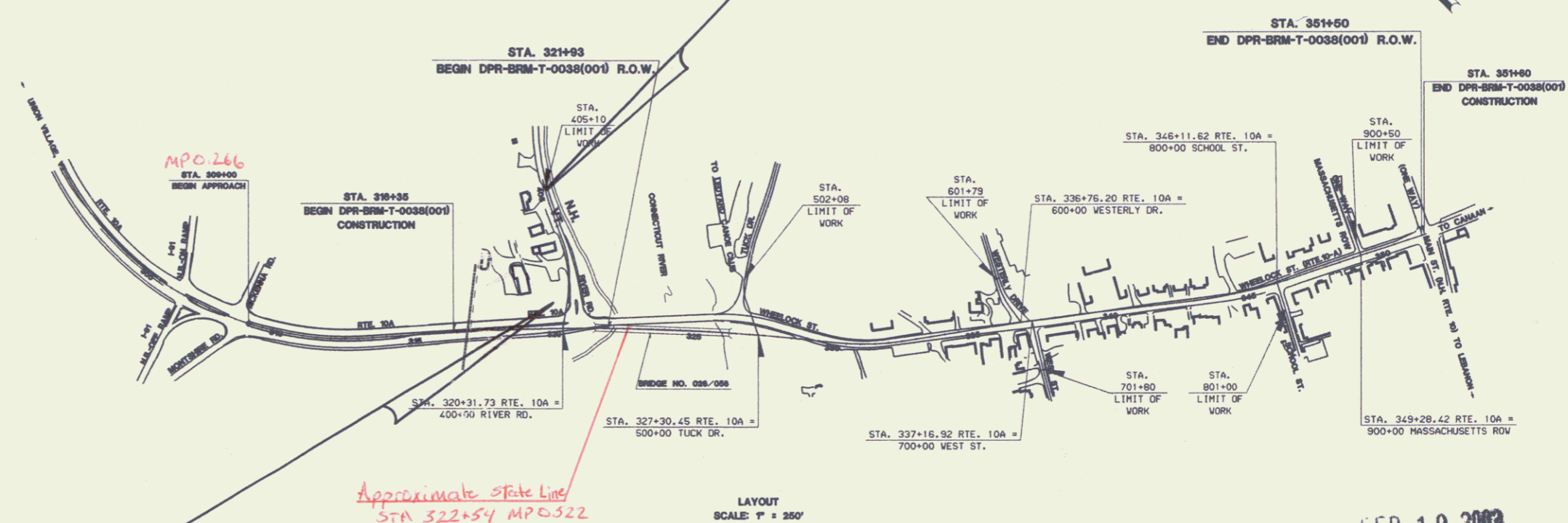
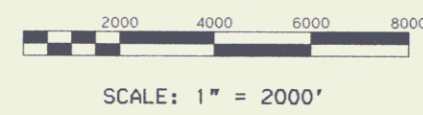
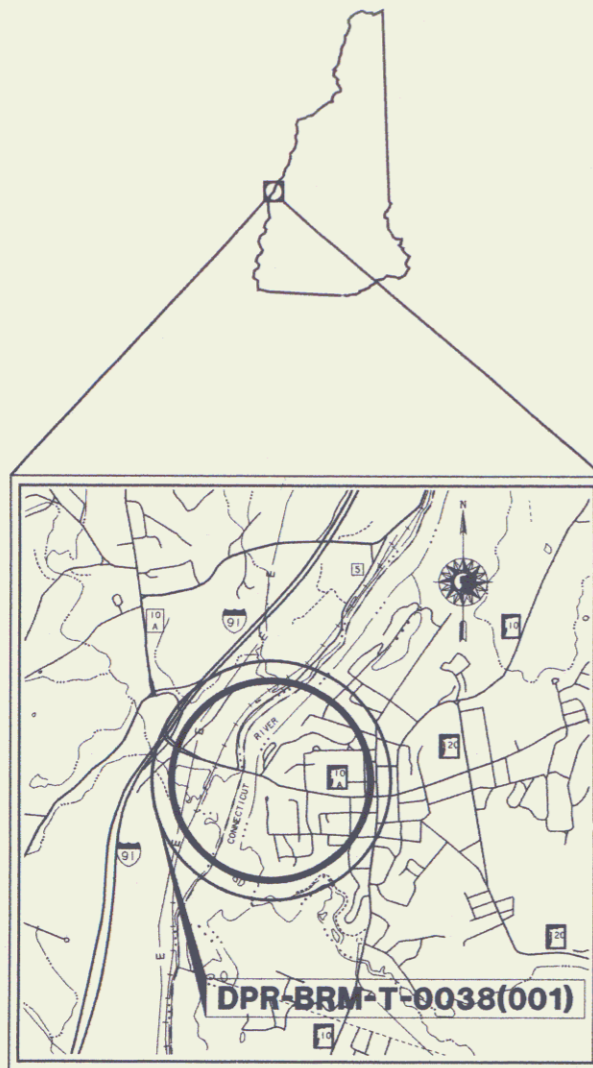
VERMONT R.O.W. PLANS

STATE OF VERMONT
AGENCY OF TRANSPORTATION
&
THE STATE OF NEW HAMPSHIRE
DEPARTMENT OF TRANSPORTATION

RIGHT-OF-WAY
PLANS OF PROPOSED
FEDERAL AID PROJECT

DPR-BRM-T-0038(001)
N.H. PROJECT NO. 10029-A
N.H. ROUTE 10A
VT. ROUTE 10A & SA2
LENGTH OF VT. R.O.W. PROJECT 401.00 FT.
LEDYARD BRIDGE REPLACEMENT

BEGIN VT. R.O.W. PROJECT
HANOVER-NORWICH BRM 5203(4)
STA. 405+10 @ RIVER RD. SA#2



FEB 19 2003

END VT. R.O.W. PROJECT
HANOVER-NORWICH BRM 5203(4)
STA. 401+09 67' LT. RIVER RD. SA#2

ALL DRIVES AS INDICATED ON PLANS
ARE SUBJECT TO PERMITS PURSUANT
TO TITLE 19 SECTION IIII, V.S.A.

TOWNS OF HANOVER, NH AND NORWICH, VT
COUNTIES OF GRAFTON, NH AND WINDSOR, VT

PRELIMINARY PLANS
SUBJECT TO CHANGE
DATE APRIL 6, 1995

Pin # 85E05B
VT. AOT
APPROVED: *[Signature]* DATE: 5/19/95
Director of Engineering
APPROVED: *[Signature]* DATE: 5/19/95
Chief, Right of Way
TOWNS NORWICH-HANOVER
Project BRM 5203(4)
R.O.W. SHEET 1 OF 14 SHEETS

NHDOT THE STATE OF NEW HAMPSHIRE DEPARTMENT OF TRANSPORTATION	
RECOMMENDED FOR APPROVAL:	
DIRECTOR OF PROJECT DEVELOPMENT	DATE
ADMINISTRATOR, BUREAU OF MUNICIPAL HIGHWAYS	DATE
APPROVED: _____	DATE
COMMISSIONER	DATE
U. S. DEPARTMENT OF TRANSPORTATION FEDERAL HIGHWAY ADMINISTRATION	
APPROVED: _____	DATE
DIVISION ADMINISTRATOR	DATE
FEDERAL PROJECT NO. DPR-BRM-T-0038(001)	STATE PROJECT NO. 10029-A
SHEET NO. 1	TOTAL SHEETS 25

DRAWN BY: J. DEWILST
CHECKED BY: P. SALO
DATE: 4/19/95
DATE: 5/19/95