

R.O.W. PLANS

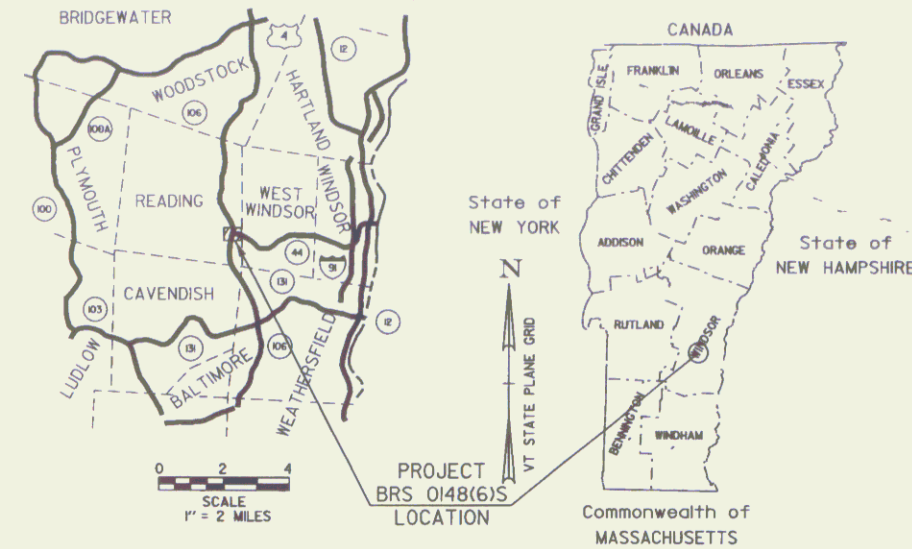
STATE OF VERMONT AGENCY OF TRANSPORTATION



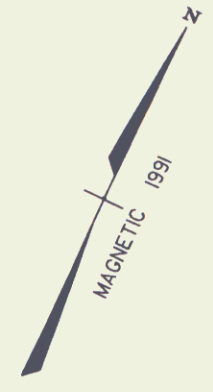
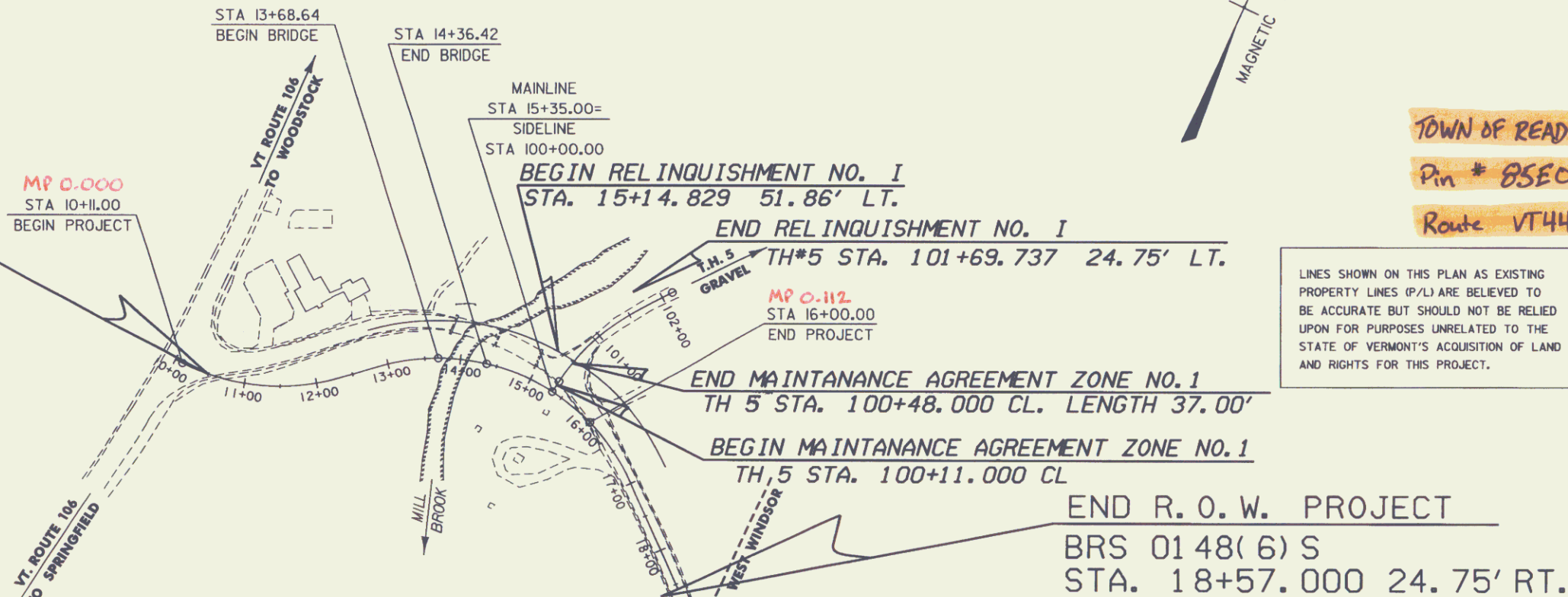
PROPOSED IMPROVEMENT BRIDGE PROJECT

THE PROJECT BEGINS ON VT. 44 AT THE INTERSECTION OF
VT. 106 AND CONTINUES EASTERLY ALONG VT. 44 FOR 0.112 MILES

ROADWAY LENGTH = 521.22 FEET
BRIDGE LENGTH = 67.78 FEET
PROJECT LENGTH = 589.00 FEET
R.O.W. PROJECT LENGTH = 807.00 FEET
THE PROJECT CONSISTS OF REPLACING BRIDGE NO. 1 ON VT. 44
OVER MILL BROOK WITH A NEW SINGLE SPAN BRIDGE INCLUDING
NECESSARY ROADWAY APPROACH WORK ON MINOR RELOCATION.



BEGIN R.O.W. PROJECT
BRS 0148(6)S STA. 10+50.000 CL



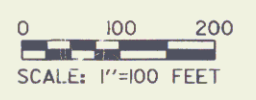
TOWN OF READING
Pin # B5E034
Route VT44

Lines shown on this plan as existing property lines (P/L) are believed to be accurate but should not be relied upon for purposes unrelated to the state of Vermont's acquisition of land and rights for this project.

CONVENTIONAL SYMBOLS	
COUNTY LINE	— — — — —
TOWN LINE	— — — — —
LIMITS OF ACCESS	— — — — —
POINT OF ACCESS	X
FENCE LINE	X — X — X — X —
STONE WALL	— — — — —
TRAVELED WAY	— — — — —
GUARD RAIL	— — — — —
RAILROAD	— — — — —
SURVEY LINE	— — — — —
CULVERT	— — — — —
POWER POLE	⊕
TELEPHONE POLE	⊕
TREES	⊕
CONTROL OF ACCESS	— — — — —
PROPERTY LINE	— — — — —
R.O.W. TAKING LINE	SR — SR — SR
SLOPE RIGHTS	— — — — —
TOP OF CUT	— — — — —
TOE OF SLOPE	— — — — —

RIGHT-OF-WAY AGENT OF PROJECT: TIM FRENCH
SURVEYED BY : C. REED
SURVEYED DATE : FEBRUARY 1991
DATUM
VERTICAL NGVD 1929
HORIZONTAL NA

ALL DRIVES AS INDICATED ON PLANS ARE SUBJECT TO PERMITS PURSUANT TO TITLE 19 SECTION III, V.S.A.



THESE PLANS ARE SUBJECT TO SUCH ENGINEERING CHANGES AS MAY BE REQUIRED BY THE FEDERAL HIGHWAY ADMINISTRATION OR THE DIRECTOR OF PROJECT DEVELOPMENT.
CONSTRUCTION IS TO BE CARRIED ON IN ACCORDANCE WITH THESE PLANS AND THE STANDARD SPECIFICATIONS FOR CONSTRUCTION DATED 2001, AS APPROVED BY THE FEDERAL HIGHWAY ADMINISTRATION ON JANUARY 4, 2001 FOR USE ON THIS PROJECT, INCLUDING ALL SUBSEQUENT REVISIONS AND SUCH REVISED SPECIFICATIONS AND SPECIAL PROVISIONS AS ARE INCORPORATED IN THESE PLANS.
se03411.1
/str/185e034/se034bdr.dgn

APPROVED *[Signature]* DATE 5/2/02
Director of Program Development
APPROVED *[Signature]* DATE 5/12/03
Chief of Right of Way
READING
BRS 0148(6)S
R.O.W. SHEET 1 OF 17 SHEETS