

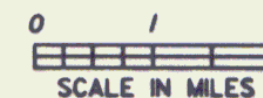
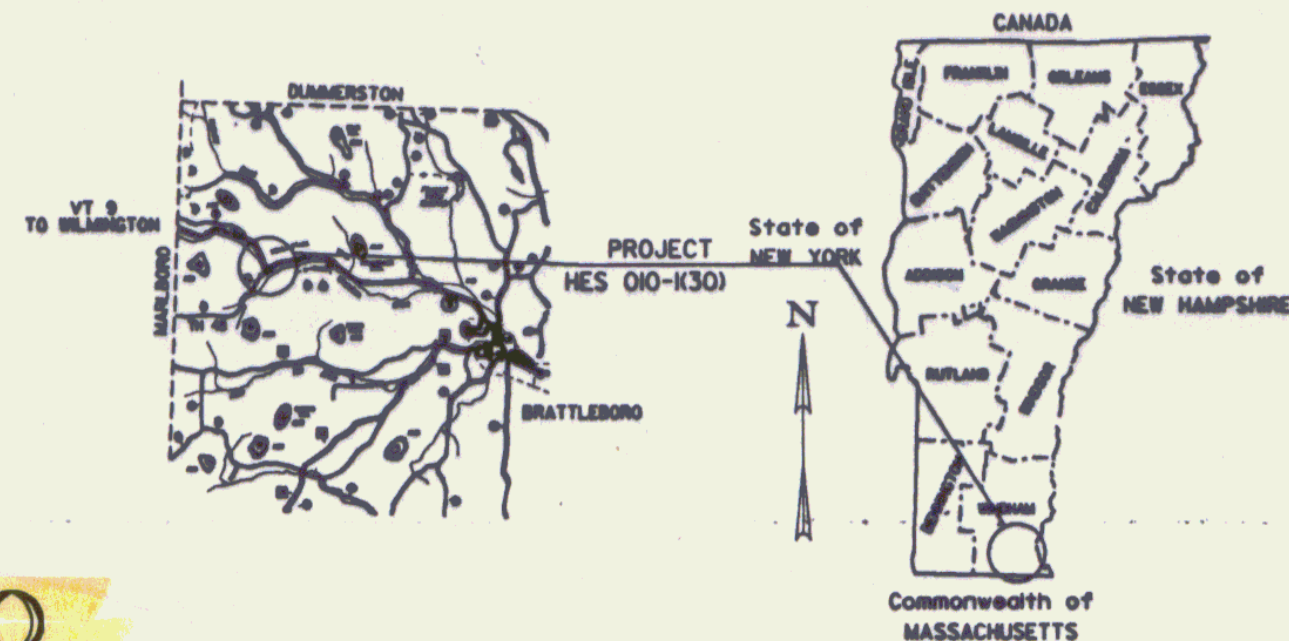
STATE OF VERMONT  
AGENCY OF TRANSPORTATION



PROPOSED IMPROVEMENT  
**TOWN OF BRATTLEBORO**  
COUNTY OF WINDHAM  
**VT RTE 9 (F.A.P.)**

BEGINNING AT A POINT ON VT 9 IN BRATTLEBORO  
APPROXIMATELY 1.201 MILES EASTERLY OF THE MARLBORO-  
BRATTLEBORO TOWN LINE AND EXTENDING EASTERLY FOR  
0.454 MILES

LENGTH OF ROADWAY = 2399.20 FEET = 0.454 MILES.  
LENGTH OF PROJECT = 2399.20 FEET = 0.454 MILES  
LENGTH OF R.O.W. PROJECT 2830.20 FEET = 0.536 MILES  
WORK TO BE DONE UNDER THIS PROJECT INCLUDES  
RELOCATION OF A SECTION OF VT RTE 9 WITH  
GRADING, DRAINAGE, SUBBASE AND PAVEMENT.

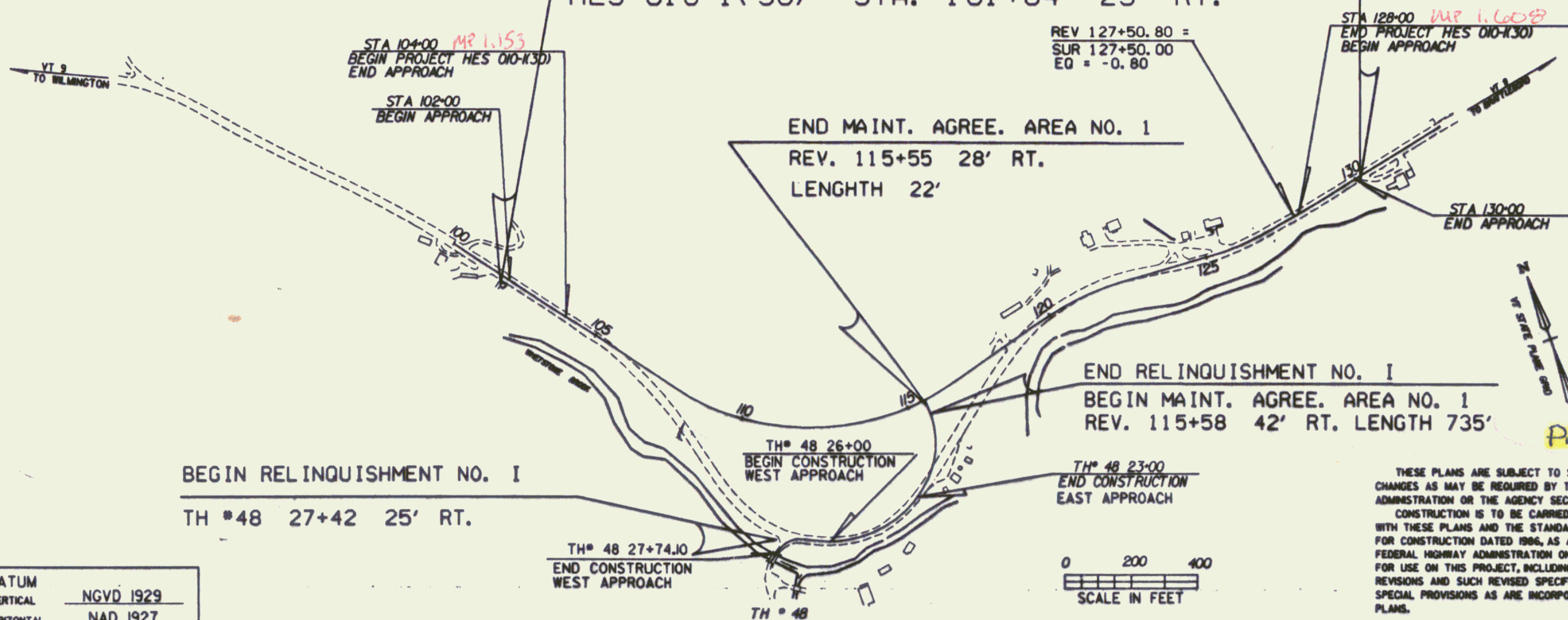


R.O.W. PLANS

END R.O.W. PROJECT  
HES 010-1(30)  
STA. 130+15 25' RT.

BEGIN R.O.W. PROJECT

HES 010-1(30) STA. 101+84 25' RT.



*Vt. Rte #9*  
RIGHT-OF-WAY DIVISION  
TOWN FILE  
PERPETUAL  
Town of BRATTLEBORO  
(To Be Returned To R.O.W. Division)

ALL DRIVES AS INDICATED ON PLANS  
ARE SUBJECT TO PERMITS PURSUANT  
TO TITLE 19 SECTION 11, V.S.A.

*Pin # 84E070* MAR 20 1996

CONVENTIONAL SIGNS

COUNTY LINE	---
TOWN LINE	- - - -
LIMITS OF ACCESS	—○—
POINT OF ACCESS	—X—
FENCE LINE	—X—X—
STONE WALL	—X—X—X—
TRAVELED WAY	—○—○—
GUARD RAIL	—○—○—
RAILROAD	—+—+—
SURVEY LINE	—+—+—
CULVERT	—+—+—
POWER POLE	—○—
TELEPHONE POLE	—○—
TREES	—●—
CONTROL OF ACCESS	—/—/—
PROPERTY LINE	—+—+—
R.O.W. TAKING LINE	—+—+—
SLOPE RIGHTS	—SR—
TOP OF CUT	—△—
TOE OF SLOPE	—○—

DATUM  
VERTICAL NGVD 1929  
HORIZONTAL NAD 1927

THESE PLANS ARE SUBJECT TO SUCH ENGINEERING  
CHANGES AS MAY BE REQUIRED BY THE FEDERAL HIGHWAY  
ADMINISTRATION OR THE AGENCY SECRETARY.  
CONSTRUCTION IS TO BE CARRIED ON IN ACCORDANCE  
WITH THESE PLANS AND THE STANDARD SPECIFICATIONS  
FOR CONSTRUCTION DATED 1996, AS APPROVED BY THE  
FEDERAL HIGHWAY ADMINISTRATION ON NOVEMBER 21, 1995  
FOR USE ON THIS PROJECT, INCLUDING ALL SUBSEQUENT  
REVISIONS AND SUCH REVISED SPECIFICATIONS AND  
SPECIAL PROVISIONS AS ARE INCORPORATED IN THESE  
PLANS.

APPROVED GORDON B. MCCARTHRUR DATE 9-22-92  
Director of Engineering

APPROVED ALLEN N. BLAKE DATE 9-22-91  
Chief of Right-of-Way

Project No. **BRATTLEBORO STP**  
**HES 010-1(30)**  
R.O.W. SHEET 1 OF 8 SHEETS