

Batched 6/19/99

Scanned 11-06-01 RFR

# STATE OF VERMONT AGENCY OF TRANSPORTATION

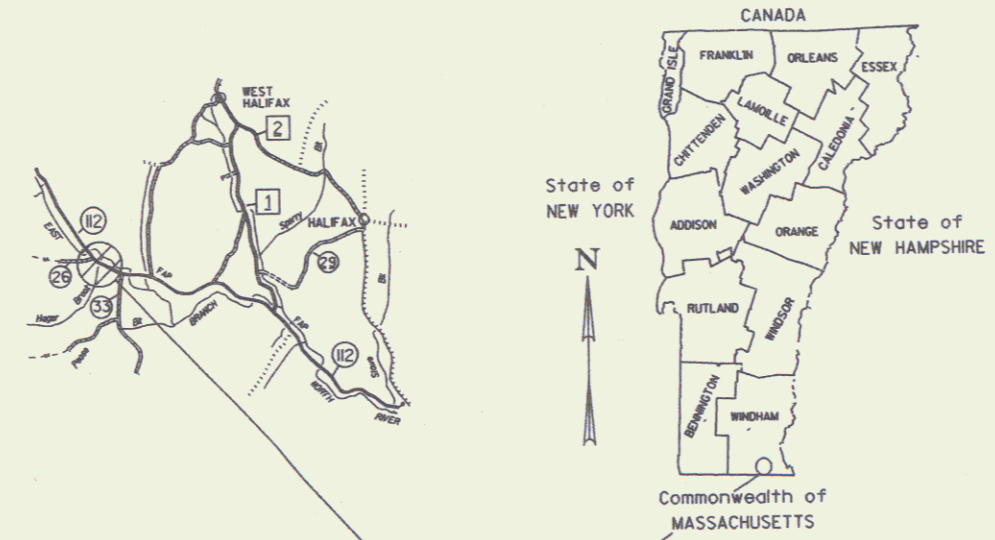


## PROPOSED IMPROVEMENT TOWN OF HALIFAX COUNTY OF WINDHAM VT. ROUTE 112 (FAP-MINOR ARTERIAL)

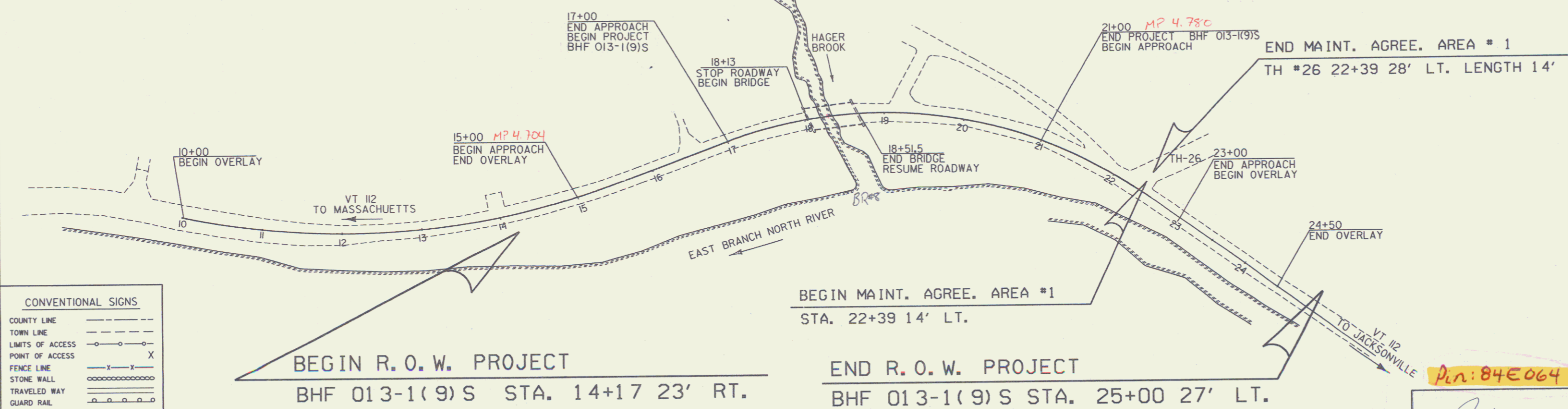
BEGINNING AT A POINT APPROXIMATELY 4.477 MILES NORTH OF THE MASSACHUSETTS BORDER ON VT 112 AND EXTENDING NORTHERLY FOR 0.076 MILES.

PROJECT INCLUDES REPLACEMENT OF BRIDGE NO. 8 OVER THE HAGER BROOK AND NECESSARY APPROACH WORK.

LENGTH OF ROADWAY = 361.50 FT = 0.069 MILES  
LENGTH OF BRIDGE = 38.50 FT = 0.007 MILES  
LENGTH OF PROJECT = 400.00 FT = 0.076 MILES  
LENGTH OF R. O. W. = 1083.00 FT = 0.205 MILES



R.O.W. PLANS

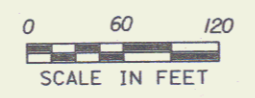


CONVENTIONAL SIGNS	
COUNTY LINE	---
TOWN LINE	- - - -
LIMITS OF ACCESS	○-○-○-○
POINT OF ACCESS	X
FENCE LINE	Y-Y
STONE WALL	o-o-o-o-o
TRAVELED WAY	o-o-o-o-o
GUARD RAIL	o-o-o-o-o
RAILROAD	
SURVEY LINE	+
CULVERT	—
POWER POLE	⊕
TELEPHONE POLE	⊕
TREES	● * *
CONTROL OF ACCESS	///
PROPERTY LINE	---
R.O.W. TAKING LINE	SR
SLOPE RIGHTS	○ △
TOP OF CUT	△
TOE OF SLOPE	○

DATUM  
VERTICAL NGVD 1929  
HORIZONTAL N/A

UNLESS OTHERWISE INDICATED, THE DRAWINGS AND DETAILS OF THESE PLANS ARE NOT TO SCALE

ALL DRIVES AS INDICATED ON PLANS ARE SUBJECT TO PERMITS PURSUANT TO TITLE 19 SECTION III, V.S.A.



THESE PLANS ARE SUBJECT TO SUCH ENGINEERING CHANGES AS MAY BE REQUIRED BY THE FEDERAL HIGHWAY ADMINISTRATION OR THE CHIEF ENGINEER. CONSTRUCTION IS TO BE CARRIED ON IN ACCORDANCE WITH THESE PLANS AND THE STANDARD SPECIFICATIONS FOR CONSTRUCTION DATED 1990, AS APPROVED BY THE FEDERAL HIGHWAY ADMINISTRATION ON MARCH 15, 1990 FOR USE ON THIS PROJECT, INCLUDING ALL SUBSEQUENT REVISIONS AND SUCH REVISED SPECIFICATIONS AND SPECIAL PROVISIONS AS ARE INCORPORATED IN THESE PLANS.

84e06411+1  
27-FEB-1995

APPROVED *[Signature]* DATE 2/15/95  
Director of Engineering

APPROVED *[Signature]* DATE 2/15/95  
Chief of Right of Way

HALIFAX  
BHF 013-1(9)S  
R.O.W. SHEET 1 OF 9 SHEETS

Research Set

APR 23 1999