

STATE OF VERMONT
AGENCY OF TRANSPORTATION



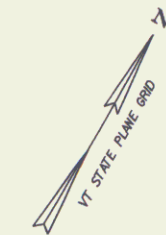
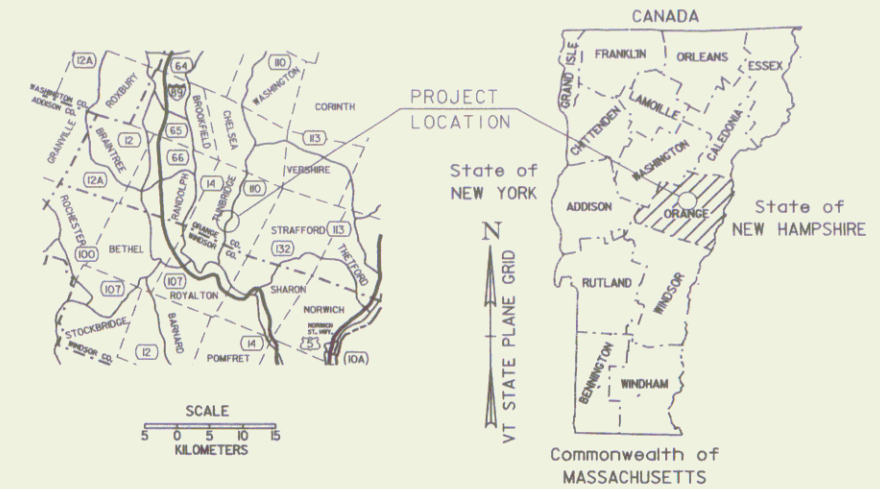
R.O.W. PLANS

PROPOSED IMPROVEMENT
BRIDGE PROJECT
TOWN OF TUNBRIDGE
COUNTY OF ORANGE
VT. RTE. 110
MAJOR COLLECTOR

BEGINNING AT A POINT IN THE TOWN OF TUNBRIDGE ALONG VT. RTE. 110 APPROXIMATELY 5.1 KILOMETERS NORTHERLY OF THE ROYALTON-TUNBRIDGE TOWN LINE AND EXTENDING NORTHERLY 223.5 METERS.

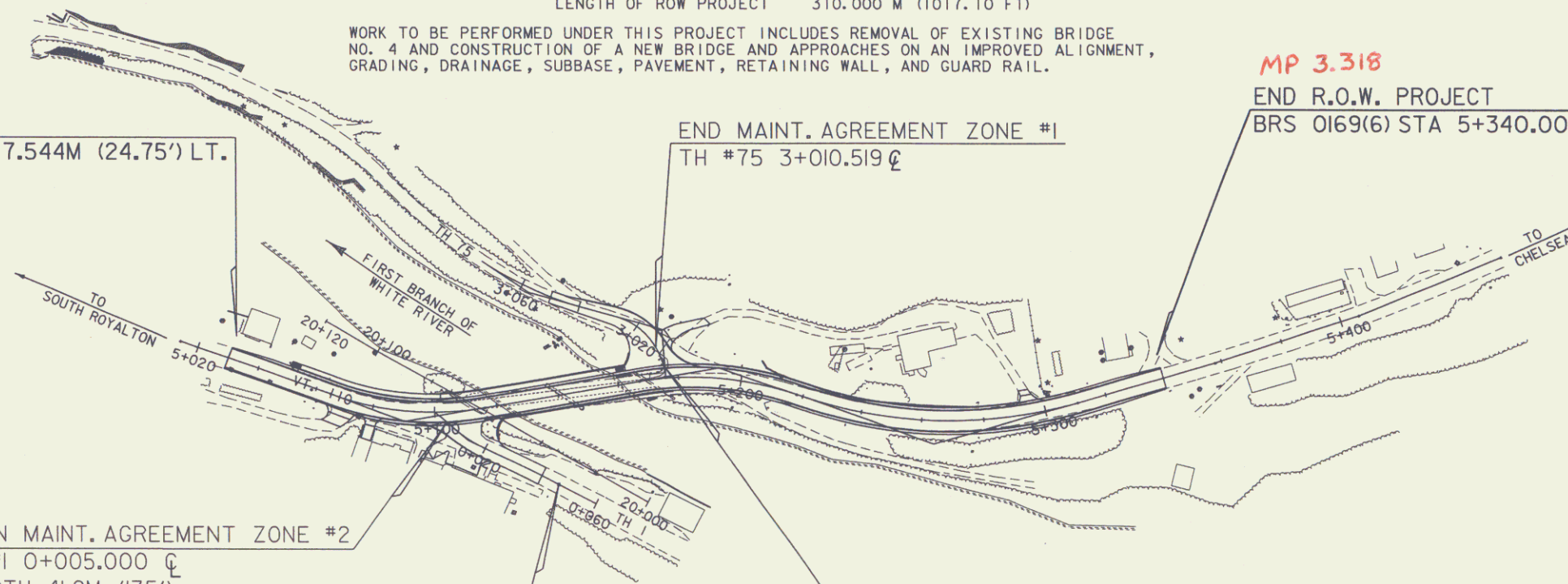
LENGTH OF ROADWAY 167.500 M
LENGTH OF BRIDGE 56.000 M
LENGTH OF PROJECT 223.500 M
LENGTH OF ROW PROJECT 310.000 M (1017.10 FT)

WORK TO BE PERFORMED UNDER THIS PROJECT INCLUDES REMOVAL OF EXISTING BRIDGE NO. 4 AND CONSTRUCTION OF A NEW BRIDGE AND APPROACHES ON AN IMPROVED ALIGNMENT, GRADING, DRAINAGE, SUBBASE, PAVEMENT, RETAINING WALL, AND GUARD RAIL.



MP 3.126
BEGIN ROW PROJECT
BRS 0169(6) STA 5+030.000 7.544M (24.75') LT.

MP 3.318
END R.O.W. PROJECT
BRS 0169(6) STA 5+340.000 7.544M (24.75') LT.



CONVENTIONAL SYMBOLS

COUNTY LINE	— — — — —
TOWN LINE	— — — — —
LIMITS OF ACCESS	— — — — —
POINT OF ACCESS	X
FENCE LINE	X — X — X — X —
STONE WALL	— — — — —
TRAVELED WAY	— — — — —
RAILROAD	— — — — —
SURVEY LINE	— — — — —
CULVERT	— — — — —
POWER POLE	⊕
TELEPHONE POLE	⊕
TREES	⊕
CONTROL OF ACCESS	— — — — —
PROPERTY LINE	— — — — —
R.O.W. TAKING LINE	— — — — —
SLOPE RIGHTS	SR
TOP OF CUT	△
TOE OF SLOPE	○

BEGIN MAINT. AGREEMENT ZONE #2
TH #1 0+005.000
LENGTH 41.2M (135')

LINES SHOWN ON THIS PLAN AS EXISTING PROPERTY LINES (P/L) ARE BELIEVED TO BE ACCURATE BUT SHOULD NOT BE RELIED UPON FOR PURPOSES UNRELATED TO THE STATE OF VERMONT'S ACQUISITION OF LAND AND RIGHTS FOR THIS PROJECT.

SURVEYED BY : GILMAN
SURVEYED DATE : 09/10/98

DATUM
VERTICAL NAVD 88
HORIZONTAL NAD83 (96)

ALL DRIVES AS INDICATED ON PLANS ARE SUBJECT TO PERMITS PURSUANT TO TITLE 19 SECTION III, V.S.A.



SCALE 1:1000
PLOT DATE: 10-MAR-2003

BEGIN MAINT. AGREEMENT ZONE #1
TH #75 3+004.226
LENGTH 6.293M (21')

END MAINT. AGREEMENT ZONE #2
TH #1 0+046.200

END MAINT. AGREEMENT ZONE #1
TH #75 3+010.519

THESE PLANS ARE SUBJECT TO SUCH ENGINEERING CHANGES AS MAY BE REQUIRED BY THE FEDERAL HIGHWAY ADMINISTRATION OR THE DIRECTOR OF PROJECT DEVELOPMENT.

CONSTRUCTION IS TO BE CARRIED ON IN ACCORDANCE WITH THESE PLANS AND THE STANDARD SPECIFICATIONS FOR CONSTRUCTION DATED 1995, AS APPROVED BY THE FEDERAL HIGHWAY ADMINISTRATION ON AUGUST 21, 1995 FOR USE ON THIS PROJECT, INCLUDING ALL SUBSEQUENT REVISIONS AND SUCH REVISED SPECIFICATIONS AND SPECIAL PROVISIONS AS ARE INCORPORATED IN THESE PLANS.



UNLESS NOTED OTHERWISE
STATIONS ARE IN KILOMETERS
ELEVATIONS ARE IN METERS
DIMENSIONS ARE IN MILLIMETERS

Pin # 84E063

APPROVED DAVID J. SCOTT DATE 2-28-02
Director of Project Development

APPROVED ALLEN N. BLAKE DATE 2-28-02
Chief, Right of Way

TUNBRIDGE
BRS 0169 (6)
R. O. W. SHEET (1) OF 17 SHEETS