

STATE OF VERMONT
AGENCY OF TRANSPORTATION



PROPOSED IMPROVEMENT
BRIDGE PROJECT

TOWN OF CHESTER

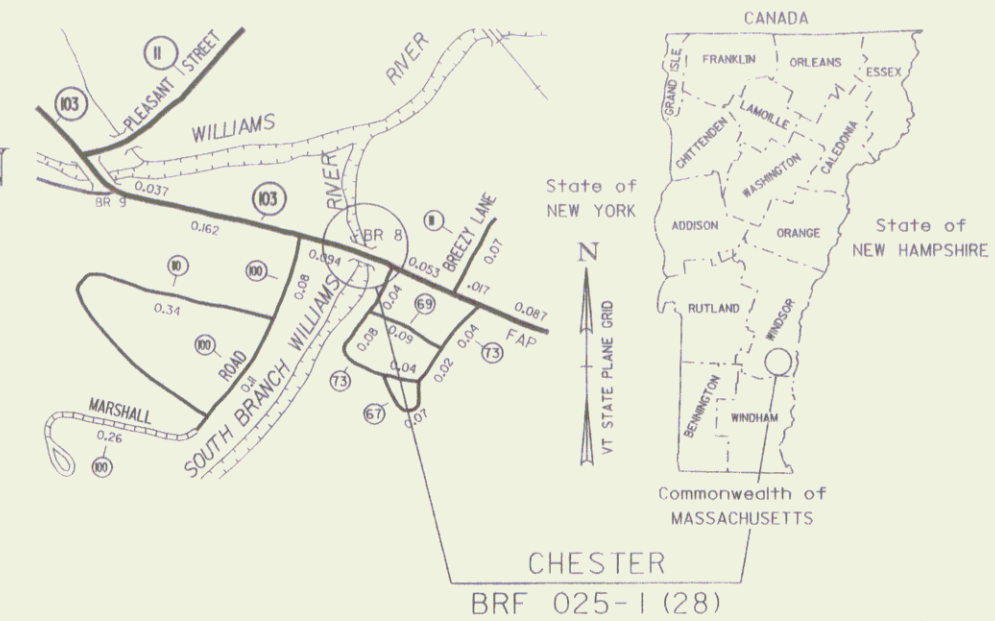
COUNTY OF WINDSOR

ROUTE NO : VT 103 RURAL PRINCIPAL ARTERIAL NATIONAL HIGHWAY SYSTEM BRIDGE NO : 8

PROJECT LOCATION : 0.27 MILES SOUTHEAST OF JUNCTION WITH VT ROUTE II (PLEASANT STREET)

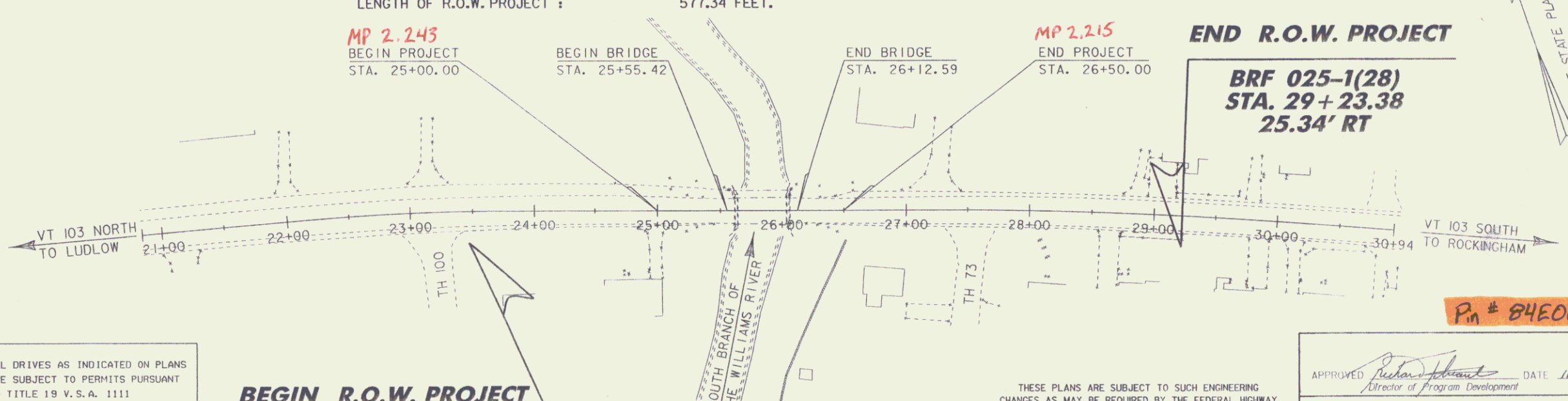
PROJECT DESCRIPTION : THE PROJECT SHALL CONSIST OF THE REPLACEMENT OF THE EXISTING STRUCTURE WITH A NEW STRUCTURE INCLUDING RELATED ROADWAY AND CHANNEL WORK.

LENGTH OF STRUCTURE : 57.17 FEET.
LENGTH OF ROADWAY : 92.83 FEET.
LENGTH OF PROJECT : 150.00 FEET.
LENGTH OF R.O.W. PROJECT : 577.34 FEET.



R.O.W. PLANS

MP 2.245 BEGIN PROJECT STA. 25+00.00
 BEGIN BRIDGE STA. 25+55.42
 END BRIDGE STA. 26+12.59
 MP 2.215 END PROJECT STA. 26+50.00
END R.O.W. PROJECT
BRF 025-1(28)
STA. 29+23.38
25.34' RT



CONVENTIONAL SYMBOLS

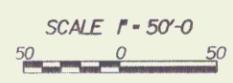
COUNTY LINE	
TOWN LINE	
LIMITS OF ACCESS	
POINT OF ACCESS	
FENCE LINE	
STONE WALL	
TRAVELED WAY	
RAILROAD	
SURVEY LINE	
CULVERT	
POWER POLE	
TELEPHONE POLE	
TREES	
CONTROL OF ACCESS	
PROPERTY LINE	
R.O.W. TAKING LINE	
SLOPE RIGHTS	
TOP OF CUT	
TOE OF SLOPE	

ALL DRIVES AS INDICATED ON PLANS ARE SUBJECT TO PERMITS PURSUANT TO TITLE 19 V.S.A. 1111

SURVEYED BY : GILMAN
 SURVEYED DATE : 09/08/98
 DATUM
 VERTICAL : NAVD 88
 HORIZONTAL : NAD 83 (92)

BEGIN R.O.W. PROJECT

BRF 025-1(28)
STA. 23+46.04
25.25' RT



Lines shown on this plan as existing property lines P/L are believed to be accurate but should not be relied upon for purposes unrelated to the State of Vermont's acquisition of land and rights for this project.

THESE PLANS ARE SUBJECT TO SUCH ENGINEERING CHANGES AS MAY BE REQUIRED BY THE FEDERAL HIGHWAY ADMINISTRATION OR THE DIRECTOR OF PROGRAM DEVELOPMENT.
 CONSTRUCTION IS TO BE CARRIED ON IN ACCORDANCE WITH THESE PLANS AND THE STANDARD SPECIFICATIONS FOR CONSTRUCTION DATED 2006, AS APPROVED BY THE FEDERAL HIGHWAY ADMINISTRATION ON JUNE 15, 2006.
 FOR USE ON THIS PROJECT, INCLUDING ALL SUBSEQUENT REVISIONS AND SUCH REVISED SPECIFICATIONS AND SPECIAL PROVISIONS AS ARE INCORPORATED IN THESE PLANS.
 PLOTTED 28-SEP-2009

APPROVED: DATE 11-12-09
 Director of Program Development

APPROVED: DATE 11/22/09
 Chief of Right of Way

CHESTER
BRF 025-1(28)
 R.O.W. SHEET 1 OF 17 SHEETS

PIN # 84E061