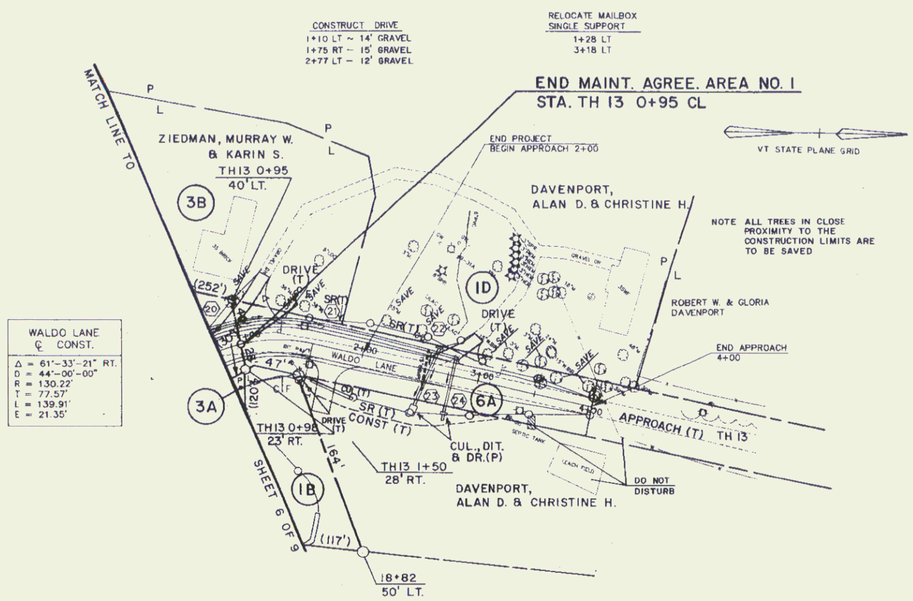

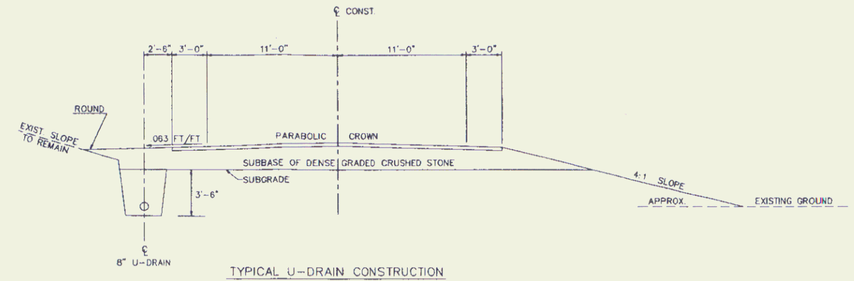

TYPICAL U-DRAIN CONSTRUCTION

WALDO LANE

0+78 ~ 2+77 LT

NOT TO SCALE

0 50 100 150 250

(SCALE IN FEET)

DATUM
VERTICAL NGVD 1929
HORIZONTAL VT. STATE PLANE GRID

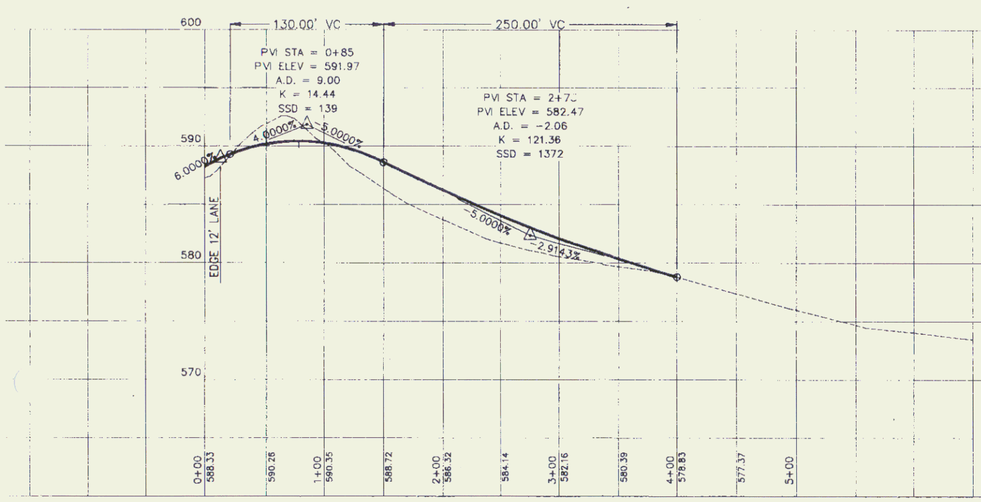

DRAINAGE TABLE

	LOCATION	REMARKS
22	0+75~0+78 LT	NEW 6"X4' UNDERDRAIN W/F.B. @ 0+78 LT
23	0+78~2+77 LT	NEW 6"X198' UNDERDRAIN W/F.B. @ 2+77 LT
24	2+55	REMOVE EXISTING 15" CGMP
25	2+62 LT~2+52 RT	NEW 18"X54' PCCSP .064 CAAP .060,RCP CLASS III
		OR CPEP(SL) W/CRM @ INLET & STONE FILL PAD
		@ OUTLET
26	2+77 LT~RT	NEW 6"X50' UNDERDRAIN W/OUTLET @ 2+77 RT

07-09-93	REVISION 11	
04-21-93	REVISIONS 3,5, & 7	
04-02-93	REVISION 2	

SURVEYED BY V.S.C. DATE 07/90
DRAWN BY FJC DATE 04/92
TRACED BY JAC/SAS DATE 01/93

WALLINGFORD
BRS 0137(13)
R.O.W. SHEET 7 OF 9 SHEETS

5