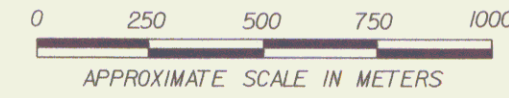
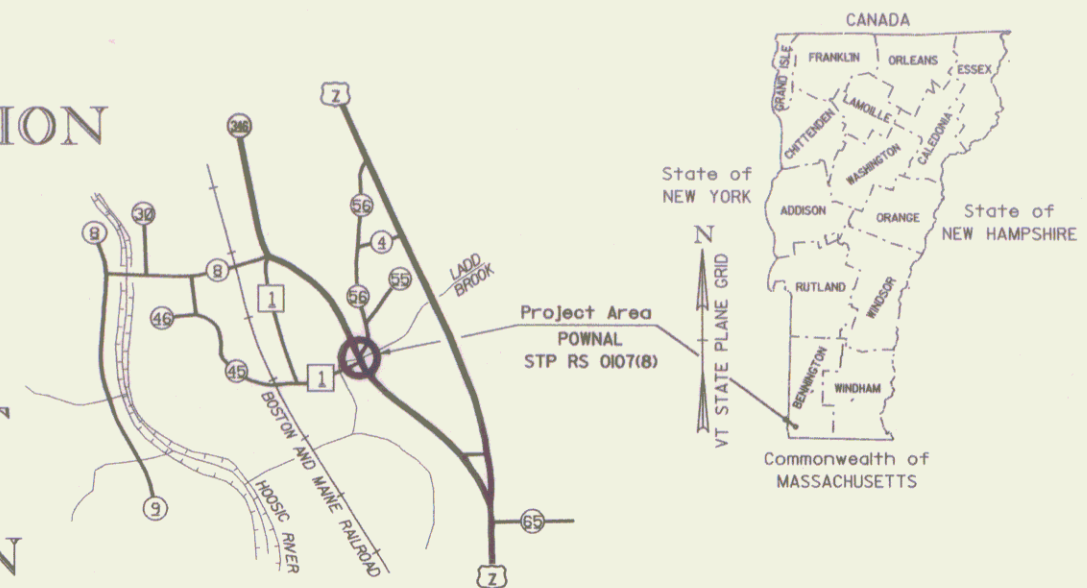


STATE OF VERMONT
AGENCY OF TRANSPORTATION



PROPOSED IMPROVEMENT
TOWN OF POWNAL
COUNTY OF BENNINGTON
VT. ROUTE 346, MAJOR COLLECTOR

R. O. W. PLANS



Work to be performed under this project consists of replacement of bridge #1 on Vt. Route 346 and all necessary roadway approach work.

Beginning at a point on Vt. Route 346, approximately 0.338 km northwesterly of the intersection of Vt. Route 346 and U.S. Route 7, and extending northwesterly along Vt. Route 346 for 0.003 km.

LENGTH OF R. O. W. PROJECT 75.18M (246.7') ±

END R. O. W. PROJECT

STP RS 0107(8) STA. 0+828.00 CL
MP 0.284

BEGIN MAINTENANCE AGREEMENT ZONE
STA. TH 56 10+005.0 CL

VT. 346
STA. 0+828.000
END APPROACH

TH 56
STA. 10+036.700
END APPROACH

STA. 0+789.000
END PROJECT

BEGIN R. O. W. PROJECT

STP RS 0107(8) STA. 0+752.82 CL
MP 0.238

END MAINTENANCE AGREEMENT ZONE
STA. TH 56 10+007.5 CL LENGTH=2.5M (8') ±

STA. 0+763.000
BEGIN PROJECT

STA. 0+755.000
BEGIN APPROACH

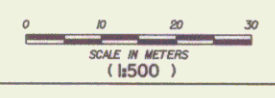
CONVENTIONAL SIGNS

COUNTY LINE	---
TOWN LINE	- - - -
LIMITS OF ACCESS	○-○-○-○
POINT OF ACCESS	X
FENCE LINE	-x-x-
STONE WALL	o-o-o-o-o
TRAVELED WAY	o-o-o-o-o
GUARD RAIL	o-o-o-o-o
RAILROAD	
SURVEY LINE	+
CULVERT	+
POWER POLE	○
TELEPHONE POLE	○
TREES	⊗
CONTROL OF ACCESS	///
PROPERTY LINE	---
R.O.W. TAKING LINE	---
SLOPE RIGHTS	SR
TOP OF CUT	△
TOE OF SLOPE	○

LINES SHOWN ON THIS PLAN AS EXISTING PROPERTY LINES P/L ARE BELIEVED TO BE ACCURATE BUT SHOULD NOT BE RELIED UPON FOR PURPOSES UNRELATED TO THE STATE OF VERMONT'S ACQUISITION OF LAND AND RIGHTS FOR THIS PROJECT.

ALL DRIVES AS INDICATED ON PLANS ARE SUBJECT TO PERMITS PURSUANT TO TITLE 19 SECTION III, V.S.A.

DATUM
VERTICAL NAVD 88
HORIZONTAL NAD 83 (0992)



THESE PLANS ARE SUBJECT TO SUCH ENGINEERING CHANGES AS MAY BE REQUIRED BY THE FEDERAL HIGHWAY ADMINISTRATION OR THE CHIEF ENGINEER. CONSTRUCTION IS TO BE CARRIED ON IN ACCORDANCE WITH THESE PLANS AND THE STANDARD SPECIFICATIONS FOR CONSTRUCTION DATED 1995 AS APPROVED BY THE FEDERAL HIGHWAY ADMINISTRATION ON AUGUST 21, 1995 FOR USE ON THIS PROJECT, INCLUDING ALL SUBSEQUENT REVISIONS AND SUCH REVISED SPECIFICATIONS AND SPECIAL PROVISIONS AS ARE INCORPORATED IN THESE PLANS.

Pin # 84C028

Metric

UNLESS NOTED OTHERWISE STATIONS ARE IN KILOMETERS ELEVATIONS ARE IN METERS DIMENSIONS ARE IN MILLIMETERS

APPROVED *[Signature]* DATE 2/4/95
Director of Project Development

APPROVED *[Signature]* DATE 2/1/95
Chief, Right of Way

POWNAL
STP RS 0107(8)
R.O.W. SHEET 1 OF 9 SHEETS