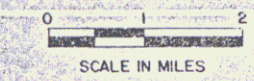
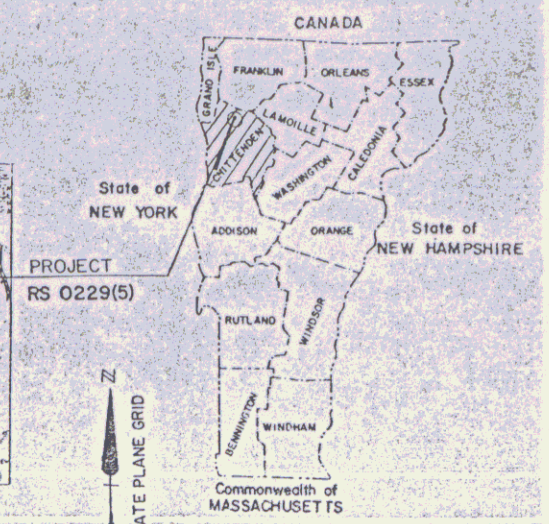
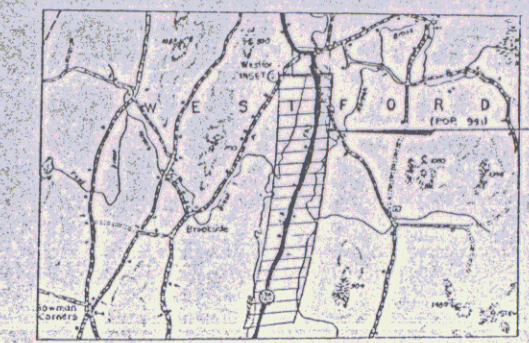


POOR ORIGINAL COPY

# STATE OF VERMONT AGENCY OF TRANSPORTATION



## PROPOSED IMPROVEMENT TOWN OF WESTFORD COUNTY OF CHITTENDEN VT. RTE. 128 (E.A.S.)



R.O.W. PLANS

BEGINNING IN THE TOWN OF WESTFORD AT A POINT ON VT. RTE. 128 WHICH IS LOCATED APPROXIMATELY 1.278 MILES NORTHERLY OF THE WESTFORD-ESSEX TOWN LINE AND EXTENDING NORTHERLY FOR APPROXIMATELY 2.329 MILES


WORK TO BE PERFORMED ON THIS PROJECT INCLUDES GRADING, DRAINAGE, SUBBASE AND PAVEMENT, WITH MINOR RELOCATION OF VT. ROUTE 128.

LENGTH OF ROADWAY	12299.60 FEET	2.329 MILES
LENGTH OF BRIDGES	0.00 FEET	0.00 MILES
LENGTH OF PROJECT	12299.60 FEET	2.329 MILES
LENGTH OF R.O.W. PROJECT	12370.6 FEET	2.342 MILES

RIGHT-OF-WAY DIVISION  
TOWN FILE

PERPETUAL  
Town of Westford Vt 128  
(To Be Returned To R.O.W. Division)

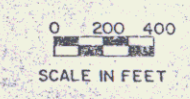
END R.O.W. PROJECT  
RS 0229(5) STA. 193+21



CONVENTIONAL SIGNS

COUNTY LINE	---
TOWN LINE	---
LIMITS OF ACCESS	---
POINT OF ACCESS	---
FENCE LINE	---
STONE WALL	---
TRAVELLED WAY	---
GUARD RAIL	---
RAIL LINE	---
...	---

DATUM  
VERTICAL 1929 NGVD  
HORIZONTAL N/A



THESE PLANS ARE SUBJECT TO SUCH ENGINEERING CHANGES AS MAY BE REQUIRED BY THE FEDERAL HIGHWAY ADMINISTRATION OR THE CHIEF ENGINEER. CONSTRUCTION IS TO BE CARRIED ON IN ACCORDANCE WITH THESE PLANS AND THE STANDARD SPECIFICATIONS FOR CONSTRUCTION DATED 1985. FOR USE ON THESE PROJECTS, INCLUDING ALL SUBSEQUENT PROVISIONS AS ARE INCORPORATED IN THESE PLANS.

R.O.W. PLANS

APPROVED	DATE
<i>David B Kelley</i>	6/29/87
Director of Engineering & Construction	
APPROVED	DATE
<i>Lambert</i>	6/29/87
Chief, Property Administration	
WESTFORD RS 0229(5)	
SHEET 1 OF 21	

Pin # 83E143