


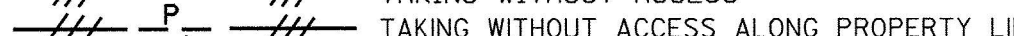

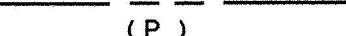
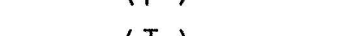
**TABLE OF PROJECT PROPERTY ACQUISITION**


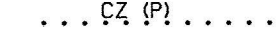


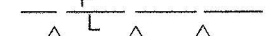

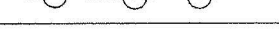
**STATE OF VERMONT  
AGENCY OF TRANSPORTATION  
RIGHT OF WAY PLANS  
DETAIL SHEET**

PARCEL NO.	GRANTOR	SHEET NO.	BEGINNING STATION	ENDING STATION	TAKING	REM.	RIGHTS	TITLE TAKEN	DATE	TOWN OR CITY RECORDED	BK.	PG.	REMARKS	REVISION NO.	SHEET	DESCRIPTION OF REVISION	DATE	MADE BY	APPROVED BY	
315C	WARD, WILLIAM E. & ELIZABETH J.	28	564+44 RT. 565+00 RT. 565+42 RT. 566+00 RT. 568+10 RT. 565+55 RT. 568+62 RT. 568+72 RT. 564+40 RT.	570+00 RT. 569+87 RT. 568+52 RT. 568+42 RT. 565+70 RT. 569+75 RT.	0.14A±		DRIVE (T) CONST. (T) 0.10A± SLOPE (T) 2285 S.F.± DIT. & DR. (P) DITCH (P) DRIVE (T) SLOPE (P) 1720 S.F.± CONST. (T)						14' GRAVEL MM 0652  14' GRAVEL MM 0659 APPROACH							
315D		28	563+90 LT.	564+70 LT.	1500 S.F.±		ALL R. T. & I.						HWY EASE TH 117							
315E		28	561+76 CL	570+95 CL	0.86A±		ALL R. T. & I.						HWY EASE VT. US RTE. 2 & TH 117							
316A	ROBINSON, JASON E. & THERESA A.	28	562+16 RT. 562+16 RT. 563+20 RT. 563+65 RT. 564+05 RT. 564+40 RT.	564+44 RT. 563+30 RT. 564+44 RT. 564+10 RT. 564+10 RT.	2170 S.F.±		CONST. (T) 2480 S.F.± SLOPE (T) 1665 S.F.± DIT. & DR. (P) CULVERT (P) CONST. (T)			DANVILLE			APPROACH							
316B		28	562+17 CL	564+44 RT.	0.14A±		ALL R. T. & I.						HWY EASE VT. US RTE. 2							
317A	TOWN OF DANVILLE	27	548+99 RT. 549+38 RT.	549+69 RT.	1550 S.F.±		ALL R. T. & I. APPROACH (T)			DANVILLE			TH 5 TH 5 MM 0622							
317B		28	563+90 LT. 563+80 LT.	564+70 RT.	1590 S.F.±		ALL R. T. & I. APPROACH (T)						TH 117 & US RTE. 2 TH 117 MM 0650							
317C		28	564+40 RT.				APPROACH (T)						BAILEY HAZEN RD. MM 0651							

ACCT.RKehne  
M:\78d058\RightOfWay\rd058d3.dgn  
DATE PLOTTED 03-FEB-2000

DR. (P)- DRAINAGE RIGHT  
DIT. (P)- DITCHING RIGHT  
CH. (P)- CHANNEL RT.  
DRIVE (T)- DRIVE RIGHT  
CUL. (P)- CULVERT RIGHT  
[W]- WATER SOURCES

PRESENT R.O.W.  
 TAKING WITHOUT ACCESS  
 TAKING WITHOUT ACCESS ALONG PROPERTY LINE  
 TAKING WITH ACCESS  
 PERMANENT EASEMENT  
 TEMPORARY EASEMENT

LEGEND  
 CLEARING & TRIMMING  
 CLEAR ZONE  
 CONSTRUCTION EASEMENT  
 SLOPE RIGHTS  
 PROPERTY LINE  
 TOP OF CUT  
 TOE OF SLOPE

APPROVED: LAWRENCE W. BLISS DATE: 07-01-98  
AGENT D, PLANS & TITLES

R. O. W. PLANS

CABOT-DANVILLE  
F 028-3(26)  
SECTION 3  
SHEET 22 OF 29