

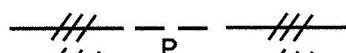
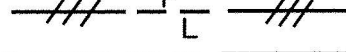
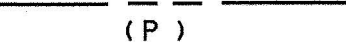
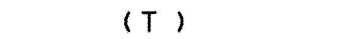

TABLE OF PROJECT PROPERTY ACQUISITION


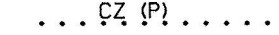


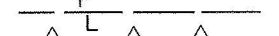


**STATE OF VERMONT
AGENCY OF TRANSPORTATION
RIGHT OF WAY PLANS
DETAIL SHEET**

PARCEL NO.	GRANTOR	SHEET NO.	BEGINNING STATION	ENDING STATION	TAKING	REM.	RIGHTS	TITLE TAKEN	DATE	TOWN OR CITY RECORDED	BK.	PG.	REMARKS	REVISION NO.	SHEET	DESCRIPTION OF REVISION	DATE	MADE BY	APPROVED BY	
314A	BLACKADAR, DOROTHY N.	28	560+22 RT. 560+22 RT. 561+90 RT.	562+17 RT. 561+70 RT.	2340 S.F. ±		SLOPE (T) 360 S.F. ± DRIVE (T)			DANVILLE			14' GRAVEL MM 0646							
314B		27, 28	549+22 LT. 549+24 LT. 549+86 LT. 550+00 LT. 553+20 LT. 556+00 LT. 556+20 LT. 557+50 LT. 557+90 LT. 559+42 LT. 559+44 LT. 559+10 LT. 560+76 LT.	561+82 LT. 554+00 LT. 551+70 LT. 553+80 LT. 561+85 LT. 557+25 LT. 558+10 LT. 559+59 LT. 560+76 LT. 561+76 LT.	0.46A±		CONST. (T) 0.10A± CUL. DIT. & DR. (P) SLOPE (T) 540 S.F. ± SLOPE (T) 500 S.F. ± CONST. (T) 0.17A± SLOPE (T) 970 S.F. ± CUL. DIT. & DR. (P) SLOPE (T) 10 S.F. ± DIT. & DR. (P) CULVERT (P)			DANVILLE			BARBWIRE FENCE ELECTRIC FENCE							
314C		27, 28	549+01 LT.	562+17 CL	0.89A±		ALL R. T. & I.			DANVILLE			HWY EASE VT. US RTE. 2							
315A	WARD, WILLIAM E. & ELIZABETH J.	28	561+76 LT. 561+95 LT. 562+00 LT. 561+82 LT. TH117 31+50 LT. 563+40 LT.	564+08 LT. 563+49 LT. 563+49 LT. TH117 32+40 LT. TH117 31+72 LT.	0.11A±		DITCH (P) 1760 S.F. ± DRAINAGE (P) CONST. (T) 2965 S.F. ± DRIVE (T) SLOPE (T) 270 S.F. ±			DANVILLE			14' GRAVEL							
315B		28	564+58 LT. TH117 31+35 RT. TH117 30+80 RT. 564+45 LT. 564+55 LT. 564+55 LT. 564+85 LT. 565+02 LT. 566+00 LT. 566+10 LT. 567+50 LT. 570+00 LT. TH117 32+40 RT.	570+00 LT. TH117 32+68 RT. 569+65 LT. 565+90 LT. 565+04 LT. 567+50 LT. 569+00 LT.	0.19A±	CONST. (T) 1275 S.F. ± DIT. & DR. (P) CONST. (T) 0.12A± SLOPE (T) 1160 S.F. ± REMOVE & RESET (T) DIT. & DR. (P) CULVERT (P) DRIVE (T) SLOPE (P) 3330 S.F. ± SLOPE (T) 2540 S.F. ± DRAINAGE (P)			DANVILLE			FOOT BRIDGE 20' GRAVEL MM 0654 ELECTRIC FENCE								
PARCEL 315 CONTINUED ON NEXT SHEET																				

ACCT. R.kehne
M:\78d058\RightOfWay\rd058d3.dgn
DATE PLOTTED 03-FEB-2000

DR. (P)- DRAINAGE RIGHT
DIT. (P)- DITCHING RIGHT
CH. (P)- CHANNEL RT.
DRIVE (T)- DRIVE RIGHT
CUL. (P)- CULVERT RIGHT
[W]- WATER SOURCES

PRESENT R.O.W.
 TAKING WITHOUT ACCESS
 TAKING WITHOUT ACCESS ALONG PROPERTY LINE
 TAKING WITH ACCESS
 PERMANENT EASEMENT
 TEMPORARY EASEMENT

LEGEND
 CLEARING & TRIMMING
 CLEAR ZONE
 CONSTRUCTION EASEMENT
 SLOPE RIGHTS
 PROPERTY LINE
 TOP OF CUT
 TOP OF SLOPE

APPROVED: LAWRENCE W. BLISS DATE: 07-01-98
AGENT D, PLANS & TITLES

R. O. W. PLANS

CABOT-DANVILLE
F 028-3(26)
SECTION 3
SHEET 21 OF 29