

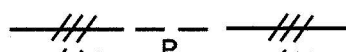
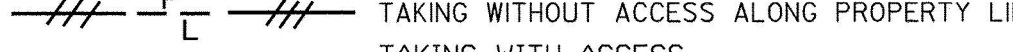
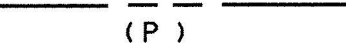
TABLE OF PROJECT PROPERTY ACQUISITION

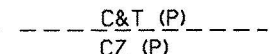
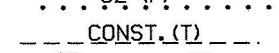

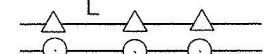
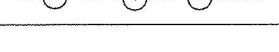


**STATE OF VERMONT
AGENCY OF TRANSPORTATION
RIGHT OF WAY PLANS
DETAIL SHEET**

PARCEL NO.	GRANTOR	SHEET NO.	BEGINNING STATION	ENDING STATION	TAKING	REM.	RIGHTS	TITLE TAKEN	DATE	TOWN OR CITY RECORDED	BK.	PG.	REMARKS	REVISION NO.	SHEET	DESCRIPTION OF REVISION	DATE	MADE BY	APPROVED BY	
308B	PARCEL 308 CONTINUED FROM PREVIOUS SHEET ADDARIO, FRANK & THERESA C.	25, 26 27	522+04 LT.	543+07 LT.	1.23A±		ALL R. T. & I.						HWY EASE VT. US RTE. 2							
309A	LEMIEUX, MICHAEL R. & KIMBERLY K.	25, 26	524+92 LT. 525+35 LT. 525+45 LT. 532+10 LT. 540+48 LT. 540+40 LT. 540+50 LT.	529+60 LT. 540+45 LT. 540+92 LT. 540+65 LT. 540+50 LT.			SLOPE (T) 1975 S.F. ± DRIVE (T) CONST. (T) 0.34A± SLOPE (T) 0.28A± CULVERT (P) DITCH (P) DRAINAGE (P)			CABOT			20' GRAVEL MM 0577							
309B		25, 26	524+82 LT.	540+94 LT.	0.96A±		ALL R. T. & I.						HWY EASE VT. US RTE. 2							
309C		25	522+04 LT. 522+04 RT. 522+04 RT. 522+04 RT.	522+14 RT. 523+15 RT. 523+15 RT. 522+08 RT.	420 S.F. ±		ALL R. T. & I. SLOPE (P) 210 S.F. ± CONST. (T) 420 S.F. ± DITCH (P)						10' R.O.W. & HWY EASE VT. US RTE. 2							
310A	GRISGRABER, ELIZABETH M. TRUSTEE OF THE ELIZABETH M. GRISGRABER 1991 REVOCABLE TRUST. RUSINIAK, JAMES - LIFE ESTATE	26, 27	548+92 LT. 540+40 LT. 540+50 LT. 540+45 LT. 541+85 LT. 541+00 LT. 542+00 LT. 542+00 LT.	549+22 LT. 541+10 LT. 541+00 LT. 541+00 LT. 541+60 LT. 549+30 LT. 549+25 LT.	40 S.F. ±		CONST. (T) 505 S.F. ± CUL. & DR. (P) DITCH (P) 270 S.F. ± DRIVE (T) EASE (T) CONST. (T) 0.16A± SLOPE (T) 0.10A±			CABOT			14' GRAVEL MM 0608 REALIGN OVERFLOW PIPE							
310B		27	542+98 RT. 542+96 RT. 542+94 RT.	548+83 RT. 548+64 RT. 548+55 RT.	0.67A±		SLOPE (T) 0.20A± CONST. (T) 0.13A±													
310C		26, 27	540+92 LT.	549+22 LT.	0.78A±		ALL R. T. & I.						HWY EASE VT. US RTE. 2							

ACCT.RKehne
M:\78d058\RightOfWay\rd058d3.dgn
DATE PLOTTED 03-FEB-2000

DR. (P)- DRAINAGE RIGHT
DIT. (P)- DITCHING RIGHT
CH. (P)- CHANNEL RT.
DRIVE (T)- DRIVE RIGHT
CUL. (P)- CULVERT RIGHT
[W]- WATER SOURCES

PRESENT R.O.W.
 TAKING WITHOUT ACCESS
 TAKING WITHOUT ACCESS ALONG PROPERTY LINE
 TAKING WITH ACCESS
 (P) PERMANENT EASEMENT
 (T) TEMPORARY EASEMENT

LEGEND
 CLEARING & TRIMMING
 CLEAR ZONE
 CONSTRUCTION EASEMENT
 SLOPE RIGHTS
 PROPERTY LINE
 TOP OF CUT
 TOE OF SLOPE

APPROVED: LAWRENCE W. BLISS DATE: 07-01-98
AGENT D, PLANS & TITLES

R. O. W. PLANS

CABOT-DANVILLE
F 028-3(26)
SECTION 3
SHEET 19 OF 29