

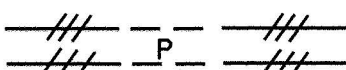
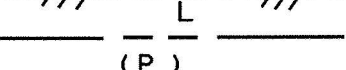
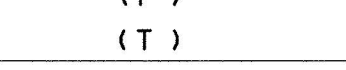
**TABLE OF PROJECT PROPERTY ACQUISITION**

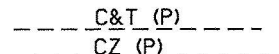
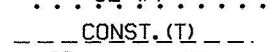

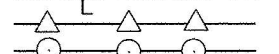


**STATE OF VERMONT  
AGENCY OF TRANSPORTATION  
RIGHT OF WAY PLANS  
DETAIL SHEET**

PARCEL NO.	GRANTOR	SHEET NO.	BEGINNING STATION	ENDING STATION	TAKING	REM.	RIGHTS	TITLE TAKEN	DATE	TOWN OR CITY RECORDED	BK.	PG.	REMARKS	REVISION NO.	SHEET	DESCRIPTION OF REVISION	DATE	MADE BY	APPROVED BY	
303D	PARCEL 303 CONTINUED FROM PREVIOUS SHEET OLSEN, FREDRICK J. & MARIANNE H.	25	518+40 LT.	521+42 CL	0.17A±		ALL R. T. & I.						HWY EASE VT. US RTE. 2							
303E		25	REV. 512+91 LT.	REV. 515+23 LT	0.15A±		ALL R. T. & I.						HWY EASE VT. US RTE. 2							
304A	COOK, CRAIG M. & BARBARA A.	25	REV. 512+91 LT. REV. 512+94 RT. REV. 512+94 RT. REV. 515+00 RT. REV. 515+00 RT. 517+05 RT.	518+34 RT. REV. 515+00 RT. 518+34 RT. REV. 515+34 RT.	0.56A±		SLOPE (P) 0.25A± CONST. (T) 0.13A± SLOPE (T) 0.21A± REMOVE & RESET DRIVE (T)			CABOT			ELEC. FENCE 14' GRAVEL MM 0561							
304B		25	REV. 515+20 LT. 518+25 LT. 518+00 LT.	518+40 LT.			DRIVE (T) DRIVE (T) SLOPE (T) 545 S.F. ±						14' GRAVEL MM 0558 14' GRAVEL MM 0563							
304C		25	REV. 512+91 LT.	518+40 LT.	0.49A±		ALL R. T. & I.						HWY EASE VT. US RTE. 2							
304D		25	REV. 512+91 LT.	REV. 513+11 LT.	500 S.F. ±		ALL R. T. & I.						PARCEL 303							
305A	JONES, NANCY P.	25	518+34 RT. 518+34 RT. 519+50 RT. 518+34 RT. 519+40 RT. 519+00 RT. 521+50 RT. 521+95 RT. 521+95 RT. 521+18 RT.	522+04 RT. 519+50 RT. 522+04 RT. 522+04 RT. 521+00 RT.  522+04 RT. 522+04 RT.	0.15A±		DITCH (T) 2040 S.F. ± SLOPE (T) 1235 S.F. ± CONST. (T) 4150 S.F. ± LANDSCAPE (T)  DITCH (P) 350 S.F. ± CUL. & DR. (P) DRIVE (T)						PLANT WHITE SPRUCE TREES* BARB WIRE FENCE STONE WALL  14' GRAVEL MM 0569							
305B		25	518+34 LT.	522+04 RT.	0.21A±		ALL R. T. & I.						HWY EASE VT. US RTE. 2							

ACCT. Rkehne  
M:\78d058\RightOfWay\rd058d3.dgn  
DATE PLOTTED 03-FEB-2000

DR. (P)- DRAINAGE RIGHT  
DIT. (P)- DITCHING RIGHT  
CH. (P)- CHANNEL RT.  
DRIVE (T)- DRIVE RIGHT  
CUL. (P)- CULVERT RIGHT  
[W]- WATER SOURCES

PRESENT R.O.W.  
 TAKING WITHOUT ACCESS  
 TAKING WITHOUT ACCESS ALONG PROPERTY LINE  
 TAKING WITH ACCESS  
 (P) PERMANENT EASEMENT  
 (T) TEMPORARY EASEMENT

LEGEND  
 CLEARING & TRIMMING  
 CLEAR ZONE  
 CONSTRUCTION EASEMENT  
 SLOPE RIGHTS  
 PROPERTY LINE  
 TOP OF CUT  
 TOE OF SLOPE

APPROVED: LAWRENCE W. BLISS DATE: 07-01-98  
AGENT D. PLANS & TITLES

R. O. W. PLANS  
**CABOT-DANVILLE**  
**F 028-3(26)**  
**SECTION 3**  
**SHEET 17 OF 29**