


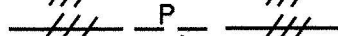

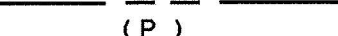
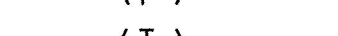
**TABLE OF PROJECT PROPERTY ACQUISITION**

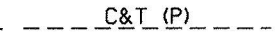
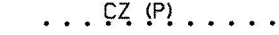


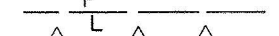


**STATE OF VERMONT  
AGENCY OF TRANSPORTATION  
RIGHT OF WAY PLANS  
DETAIL SHEET**

PARCEL NO.	GRANTOR	SHEET NO.	BEGINNING STATION	ENDING STATION	TAKING	REM.	RIGHTS	TITLE TAKEN	DATE	TOWN OR CITY RECORDED	BK.	PG.	REMARKS	REVISION NO.	SHEET	DESCRIPTION OF REVISION	DATE	MADE BY	APPROVED BY	
301	PRICE, MARTHA R. & SCHROEDER, LUELLA C.	24	500+00 LT. 500+30 LT. 500+10 LT. 502+00 LT. 500+88 LT. 500+00 LT.	503+07 LT. 502+50 LT. 503+07 LT. 503+07 LT.	1530 S.F. ±		REMOVE & RESET (T) SLOPE (T) 3095 S.F. ± CONST. (T) 845 S.F. ± DRIVE (T) LANDSCAPE (T)			CABOT			SIGN - PERSONAL  14' GRAVEL MM 0531							
302A	MAY, ALBERT C.	24, 25	500+00 RT. 500+00 RT. 500+35 RT. 501+05 RT. REV. 507+15 RT. REV. 508+08 RT. REV. 510+00 RT. REV. 510+50 RT. REV. 510+97 RT.	REV. 512+94 RT. REV. 512+95 RT. 500+75 RT. REV. 507+70 RT. REV. 510+50 RT. REV. 512+95 RT.	0.76A±		CONST. (T) 0.31A± SLOPE (T) 50 S.F. ± SLOPE (T) 0.38A± CUL., DIT. & DR. (P) SLOPE (T) 0.17A± CUL. DIT. & DR. (P) SLOPE (P) 0.25A± CUL. DIT. & DR. (P)			CABOT										
302B		24, 25	503+07 LT. 503+07 LT. REV. 503+65 LT. REV. 504+55 LT. 503+07 LT. REV. 505+50 LT. REV. 508+23 LT. REV. 509+50 LT. REV. 511+50 LT.	REV. 507+20 LT. REV. 504+65 LT. REV. 505+50 LT. REV. 512+91 LT. REV. 509+50 LT. REV. 507+55 LT. REV. 511+20 LT.	0.10A±		CONST. (T) 1170 S.F. ± SLOPE (T) 1575 S.F. ± DRIVE (T) LANDSCAPE (T) SLOPE (P) 0.12A± DRIVE (T) SLOPE (T) 1325 S.F. ± DRIVE (T)						14' GRAVEL MM 0538  20' GRAVEL MM 0544  14' GRAVEL MM 0551							
302C		24, 25	REV. 504+00 RT.	REV. 512+91 LT.	0.52A±		ALL R. T. & I.						HWY EASE US RTE 2							
303A	OLSEN, FREDERICK J. & MARIANNE H.	25	REV. 512+91 LT. REV. 512+94 RT. REV. 512+92 RT.	REV. 513+14 RT. REV. 513+15 RT. REV. 513+15 RT.	880 S.F. ±		ALL R. T. & I. SLOPE (P) 1360 S.F. ± CONST. (T) 200 S.F. ±			CABOT			20' R. O. W. ACROSS PARCEL 304A							
303B		25	REV. 514+85 LT.	REV. 515+12 LT.			CONST. (T) 235 S.F. ±													
303C		25	518+40 LT. 518+40 LT. 519+50 LT. 520+00 LT. 521+15 LT. 521+30 LT.	521+44 LT. 519+50 LT. 520+77 LT. 521+46 LT. 521+45 LT. 521+45 LT.	2950 S.F. ±		SLOPE (P) 2015 S.F. ± SLOPE (T) 1570 S.F. ± CONST. (T) 1240 S.F. ± SLOPE (T) 190 S.F. ± CULVERT (P)													
PARCEL 303 CONTINUED ON NEXT SHEET																				

ACCT: RKehne  
M:\78d058\RightOfWay\rd058d3.dgn  
DATE PLOTTED 03-FEB-2000

DR. (P)- DRAINAGE RIGHT  
DIT. (P)- DITCHING RIGHT  
CH. (P)- CHANNEL RT.  
DRIVE (T)- DRIVE RIGHT  
CUL. (P)- CULVERT RIGHT  
[W]- WATER SOURCES

PRESENT R.O.W.  
 TAKING WITHOUT ACCESS  
 TAKING WITHOUT ACCESS ALONG PROPERTY LINE  
 TAKING WITH ACCESS  
 PERMANENT EASEMENT  
 TEMPORARY EASEMENT

LEGEND  
 C&T (P)  
 CLEAR ZONE  
 CONSTRUCTION EASEMENT  
 SLOPE RIGHTS  
 PROPERTY LINE  
 TOP OF CUT  
 TOE OF SLOPE

APPROVED: LAWRENCE W. BLISS DATE: 07-01-98  
AGENT D, PLANS & TITLES

R. O. W. PLANS

CABOT-DANVILLE  
F 028-3(26)  
SECTION 3  
SHEET 16 OF 29