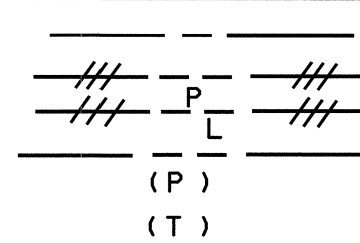


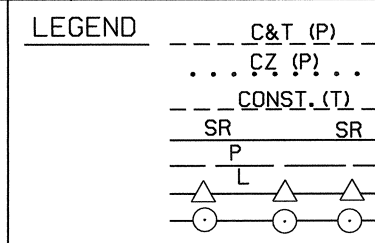
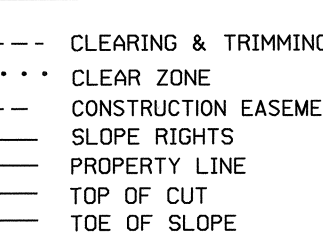
**STATE OF VERMONT
AGENCY OF TRANSPORTATION
RIGHT OF WAY PLANS
DETAIL SHEET**

TABLE OF PROJECT PROPERTY ACQUISITION

PARCEL NO.	GRANTOR	SHEET NO.	BEGINNING STATION	ENDING STATION	TAKING	REM.	RIGHTS	TITLE TAKEN	DATE	TOWN OR CITY RECORDED	BK.	PG.	REMARKS	REVISION NO.	SHEET	DESCRIPTION OF REVISION	DATE	MADE BY	APPROVED BY	
31A	DAVIE, KENNETH DAVIE, WILLIAM B.	29	206+80 LT. 206+40 LT. 206+35 LT. 209+75 LT. 211+00 LT. 206+80 LT.	212+04 LT. 206+86 LT. 209+65 LT. 209+88 LT.	0.43A±		DITCH (P) CONST. (T) 0.15A± DITCH (P) DRIVE (T)	WD	02-22-90	WILMINGTON	128	34	1,500 S.F. ± 12' GRAVEL MM 0019							
31B		29	207+46 RT.	212+04 RT.	0.27A±		ALL R. T. & I.			WILMINGTON			HWY. EASE. VT. RTE. 9							
32	MOORE, JOHN L. & FLORENCE	33	258+65 LT.				DRIVE (T)	TUP	10-20-94	WILMINGTON	148	361	12' GRAVEL MM 0109							
33	TOWN OF WILMINGTON	29-30	216+87 RT.	217+87 RT.			CONST. (T)	TUP	9-25-89		N/R		TH 31 APPROACH							
34A	NEW ENGLAND TELEPHONE & TELEGRAPH							COND.	08-25-90	SEARSBURG	13	189	UTILITY							
34B								COND.	08-27-90	WILMINGTON	129	499	UTILITY							
35A	PIGGY AND THE THREE J. LLC (FORMERLY MYRICK MASON, LLC)	36A			8.94A±	213.32A±		COND.	2-27-02	WILMINGTON	188	189								
								WD	12-30-99	WILMINGTON	171	584								
35B		36A					ROW IN COMMON						2.01A±							
36	MOUNT SNOW, LTD.	36A					ALL R. T. & I. (10.95A+)	COND.	2-27-02	WILMINGTON	188	189	WATER RIGHTS OVER PARCELS 35A & 35B							

DR. (P)- DRAINAGE RIGHT
DIT. (P)- DITCHING RIGHT
CH. (P)- CHANNEL RT.
DRIVE (T)- DRIVE RIGHT
CUL. (P)- CULVERT RIGHT
[W]- WATER SOURCES


 PRESENT R.O.W.
 TAKING WITHOUT ACCESS
 TAKING WITHOUT ACCESS ALONG PROPERTY LINE
 TAKING WITH ACCESS
 PERMANENT EASEMENT
 TEMPORARY EASEMENT

LEGEND

 C&T (P) CLEARING & TRIMMING
 C_Z (P) CLEAR ZONE
 CONST. (T) CONSTRUCTION EASEMENT
 SR SLOPE RIGHTS
 P PROPERTY LINE

 TOP OF CUT
 TOE OF SLOPE

APPROVED: LAWRENCE W. BLISS DATE: 07-05-88
CHIEF, PLANS & TITLES

R. O. W. PLANS

SEARSBURG-WILMINGTON
F 010-1 (18)
SHEET 20 OF 36