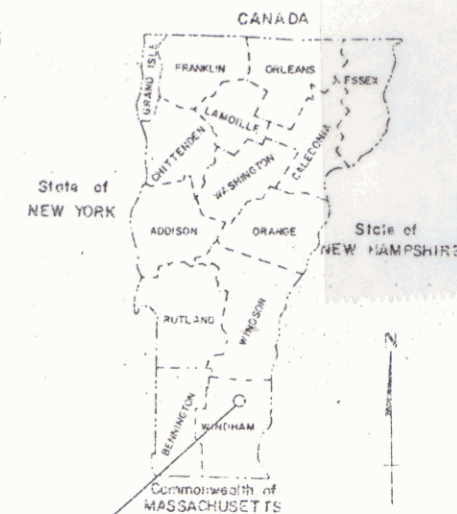


INDEX OF SHEETS
 1 TITLE SHEET
 2 INDEX OF SHEETS

STATE OF VERMONT
 AGENCY OF TRANSPORTATION



PROPOSED IMPROVEMENT
TOWN OF TOWNSHEND
 COUNTY OF WINDHAM
VT ROUTE 30 (F.A.P.)



R.O.W. PLANS

Pin # 78F240

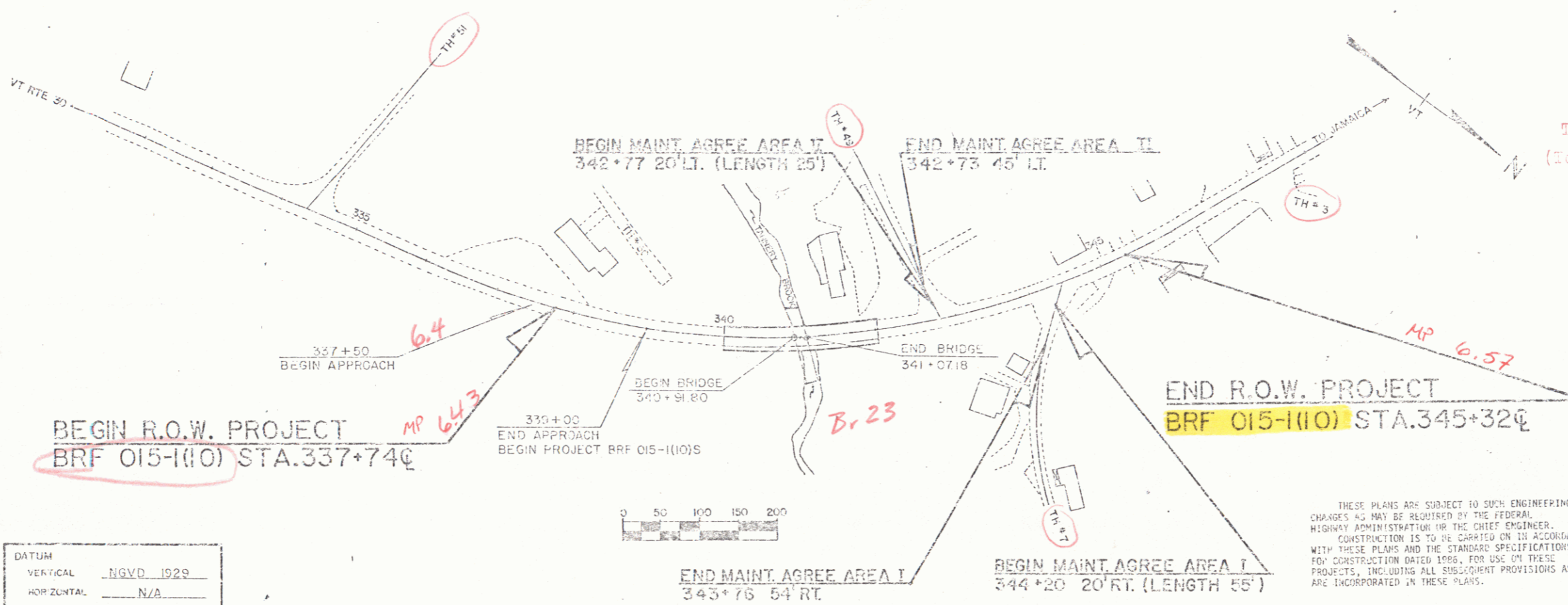
BEGINNING AT A POINT 0.918 MILES EASTERLY OF THE JAMAICA-TOWNSHEND TOWN LINE, AND CONTINUING WESTERLY ON VT ROUTE 30 FOR A DISTANCE OF 600.00 FEET.

LENGTH OF ROADWAY 584.62 FEET = 0.111 MILES
 LENGTH OF BRIDGE 15.38 FEET = 0.003 MILES
 LENGTH OF PROJECT 600.00 FEET = 0.114 MILES

WORK TO BE PERFORMED UNDER THIS PROJECT CONSISTS OF REPLACEMENT OF AN EXISTING BRIDGE AS WELL AS RECONSTRUCTION OF THE APPROACHES.
 LENGTH OF R.O.W. PROJECT 758.00 FEET = 0.144 MILES

*mm 06.43 -
 mm 06.57*

- CONVENTIONAL SIGNS
- COUNTY LINE
 - TOWN LINE
 - LIMITS OF ACCESS
 - POINT OF ACCESS
 - FENCE LINE
 - STONE WALL
 - TRAVELED WAY
 - GUARD RAIL
 - RAILROAD
 - SURVEY LINE
 - CULVERT
 - POWER POLE
 - TELEPHONE POLE
 - TREES
 - CONTROL OF ACCESS
 - PROPERTY LINE
 - R.O.W. TAKING LINE
 - SLOPE RIGHTS
 - TOP OF CUT
 - TOE OF SLOPE



RIGHT-OF-WAY DIVISION
 TOWN FILE
 PERPETUAL
 Town of **TOWNSHEND**
 (To Be Returned To R.O.W. Division)

PROJECT PROCESSED UNDER
 SECONDARY ROAD PLAN

APPROVED: *[Signature]* DATE: *01/05/89*
 Asst. Dir., Dept. of Engineering and Construction

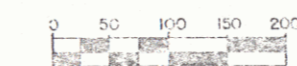
APPROVED: _____ DATE: _____
 Chief, Property Administration

TOWNSHEND
 BRF # 015-1(10)

R.O.W. SHEET 1 OF 13

THESE PLANS ARE SUBJECT TO SUCH ENGINEERING CHANGES AS MAY BE REQUIRED BY THE FEDERAL HIGHWAY ADMINISTRATION OR THE CHIEF ENGINEER. CONSTRUCTION IS TO BE CARRIED ON IN ACCORDANCE WITH THESE PLANS AND THE STANDARD SPECIFICATIONS FOR CONSTRUCTION DATED 1986. FOR USE ON THESE PROJECTS, INCLUDING ALL SUPPLEMENT PROVISIONS AS ARE INCORPORATED IN THESE PLANS.

DATUM
 VERTICAL NGVD 1929
 HORIZONTAL N/A



JAN 06 1993