

INDEX OF SHEETS

STATE OF VERMONT AGENCY OF TRANSPORTATION



PROPOSED IMPROVEMENT

TOWN OF SHREWSBURY

COUNTY OF RUTLAND

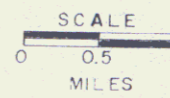
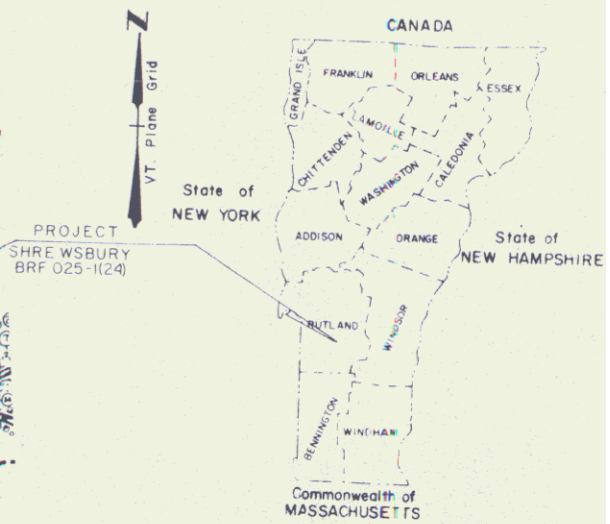
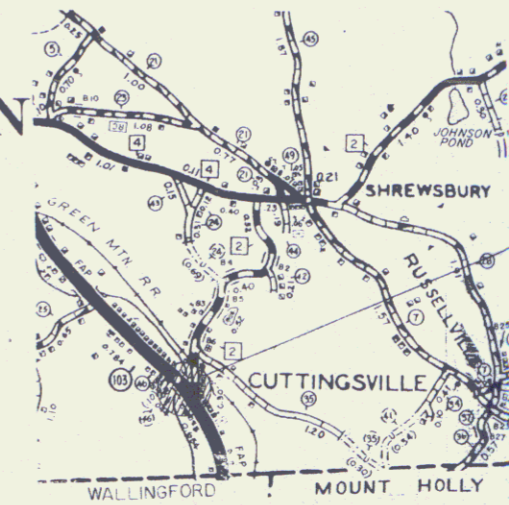
VT. ROUTE 103 (FAP)

BEGINNING AT A POINT 0.568 MILES NORTHERLY OF THE WALLINGFORD-SHREWSBURY TOWN-LINE AND EXTENDING NORTH-WESTERLY FOR 0.047 MILES.

LENGTH OF ROADWAY 108.63 FEET 0.021 MILES
LENGTH OF BRIDGE 141.37 FEET 0.026 MILES
LENGTH OF PROJECT 250.00 FEET 0.047 MILES

WORK TO BE PERFORMED UNDER THIS PROJECT INCLUDES REPLACING BRIDGE NO. 50 AND CONSTRUCTION OF NECESSARY ROADWAY APPROACHES.

LENGTH OF R.O.W. PROJ. 978.92 FT. 0.185 MILES



R.O.W. PLANS


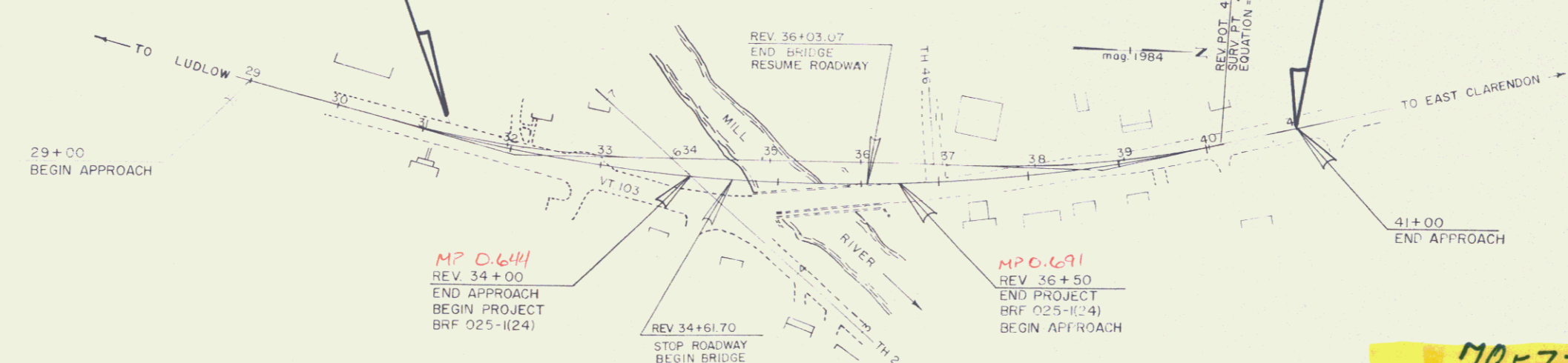
BEGIN R.O.W. PROJECT
BRF 025-1 (24) REV. STA. 31+25 LT.

END R.O.W. PROJECT
BRF 025-1 (24) STA. 41+00 C

CONVENTIONAL SIGNS

COUNTY LINE	---
TOWN LINE	- - - -
LIMITS OF ACCESS	—○—
POINT OF ACCESS	X
FENCE LINE	—x—x—x—
STONE WALL	—x—x—x—x—
TRAVELED WAY	—x—x—x—x—
GUARD RAIL	—x—x—x—x—
RAILROAD	—x—x—x—x—
SURVEY LINE	—x—x—x—x—
CULVERT	—x—x—x—x—
POWER POLE	—x—x—x—x—
TELEPHONE POLE	—x—x—x—x—
TREES	—x—x—x—x—
CONTROL OF ACCESS	—x—x—x—x—
PROPERTY LINE	—x—x—x—x—
ROW TAKING LINE	—x—x—x—x—
SLOPE RIGHTS	—x—x—x—x—
TOP OF CUT	—x—x—x—x—
TOE OF SLOPE	—x—x—x—x—

DATUM
VERTICAL VGVD 1929
HORIZONTAL N.A.



78FZ37

ALL DRIVES AS INDICATED ON PLANS ARE SUBJECT TO PERMITS PURSUANT TO TITLE 19, SECTION 43, V.S.A.

APPROVED [Signature] and [Signature] DATE 8/14/88
Dir., Dept. of Engineering and Construction

APPROVED [Signature] DATE 7/10/88
Chief, Property Administration

SHREWSBURY
BRF 025-1(24)
SHEET 1 OF 9

THESE PLANS ARE SUBJECT TO SUCH ENGINEERING CHANGES AS MAY BE REQUIRED BY THE FEDERAL HIGHWAY ADMINISTRATION OR THE CHIEF ENGINEER. CONSTRUCTION IS TO BE CARRIED ON IN ACCORDANCE WITH THESE PLANS AND THE STANDARD SPECIFICATIONS FOR CONSTRUCTION DATED 1986, AS APPROVED BY THE FEDERAL HIGHWAY ADMINISTRATION ON NOVEMBER 21, 1985. REVISIONS AND SUCH REVISED SPECIFICATIONS AND SPECIAL PROVISIONS AS ARE INCORPORATED IN THESE PLANS.