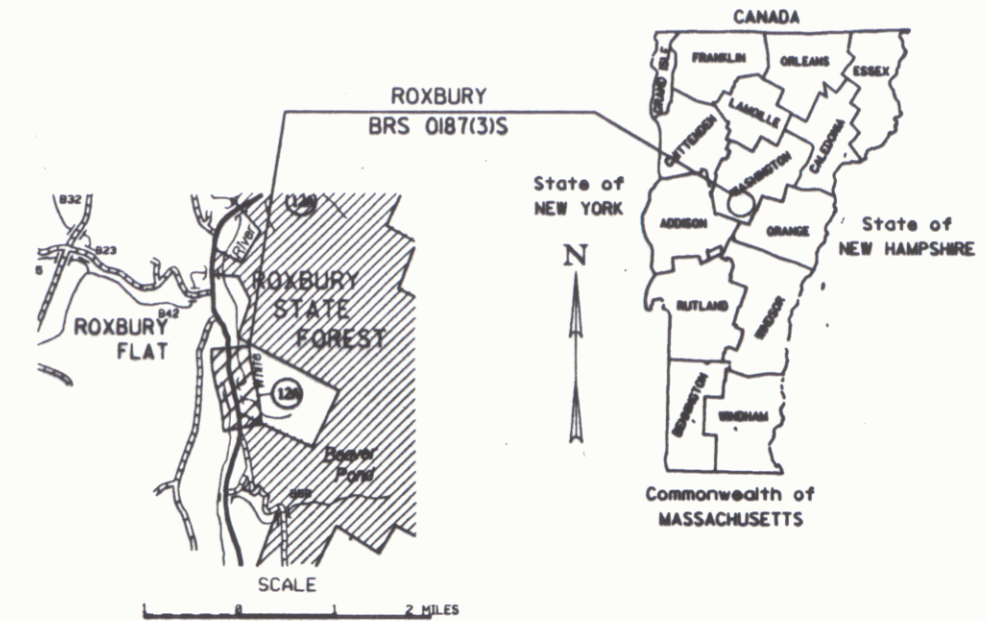


STATE OF VERMONT  
AGENCY OF TRANSPORTATION



PROPOSED IMPROVEMENT  
**TOWN OF ROXBURY**  
COUNTY OF WASHINGTON  
**ROUTE VT 12A (F.A.S.) (MAJOR COLLECTOR)**

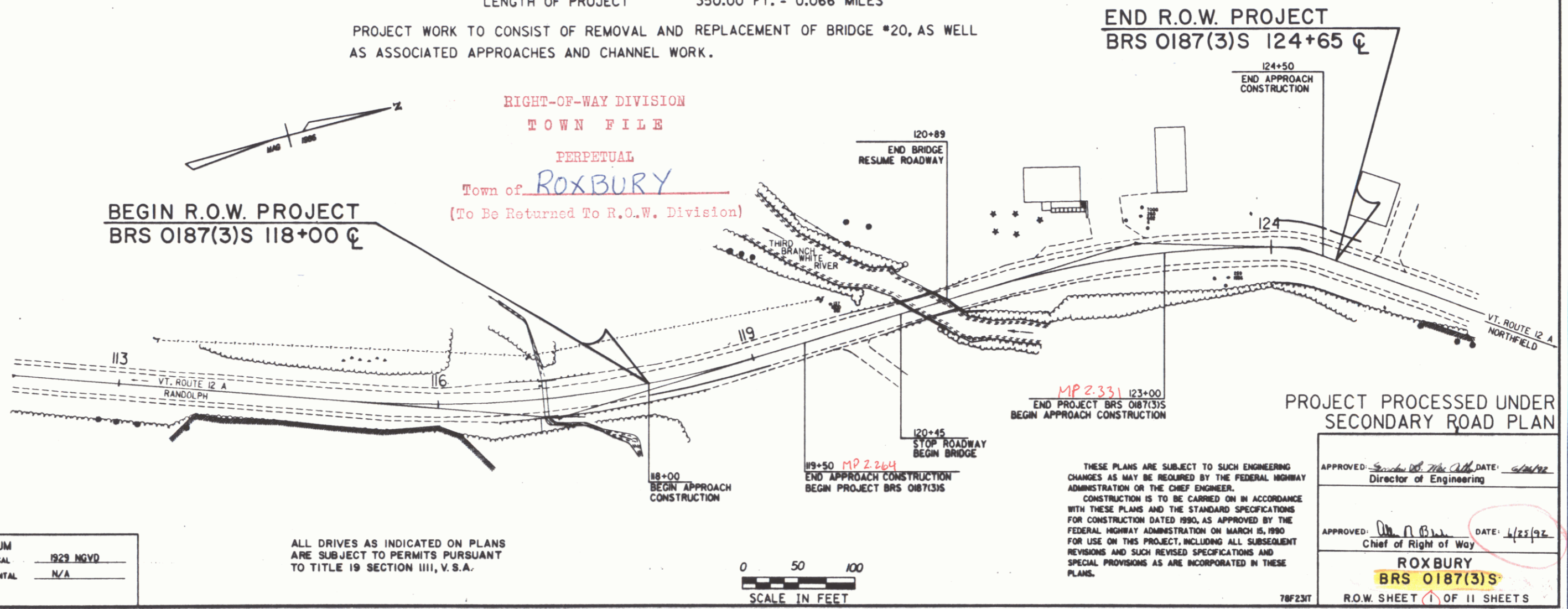


R.O.W. PLANS

BEGINNING AT A POINT ON VT ROUTE 12A IN THE TOWN OF ROXBURY AT MM 2.256  
AND EXTENDING NORTHERLY ON VT ROUTE 12A FOR APPROXIMATELY 0.066 MILES TO MM 2.322  
LENGTH OF R.O.W. PROJECT 665.00 FT. = 0.126 MILES  
LENGTH OF ROADWAY 306.00 FT. = 0.058 MILES  
LENGTH OF BRIDGE 44.00 FT. = 0.008 MILES  
LENGTH OF PROJECT 350.00 FT. = 0.066 MILES

PROJECT WORK TO CONSIST OF REMOVAL AND REPLACEMENT OF BRIDGE #20, AS WELL AS ASSOCIATED APPROACHES AND CHANNEL WORK.

Pin# 78F231




CONVENTIONAL SIGNS

COUNTY LINE	---
TOWN LINE	---
LIMITS OF ACCESS	---
POINT OF ACCESS	X
FENCE LINE	---
STONE WALL	---
TRAVELED WAY	---
GUARD RAIL	---
RAILROAD	---
SURVEY LINE	---
CULVERT	---
POWER POLE	○
TELEPHONE POLE	◇
TREES	●
CONTROL OF ACCESS	///
PROPERTY LINE	---
R.O.W. TAKING LINE	---
SLOPE RIGHTS	SR
TOP OF CUT	△
TOE OF SLOPE	○

DATUM  
VERTICAL 1929 NGVD  
HORIZONTAL N/A

ALL DRIVES AS INDICATED ON PLANS  
ARE SUBJECT TO PERMITS PURSUANT  
TO TITLE 19 SECTION III, V.S.A.



THESE PLANS ARE SUBJECT TO SUCH ENGINEERING CHANGES AS MAY BE REQUIRED BY THE FEDERAL HIGHWAY ADMINISTRATION OR THE CHIEF ENGINEER. CONSTRUCTION IS TO BE CARRIED ON IN ACCORDANCE WITH THESE PLANS AND THE STANDARD SPECIFICATIONS FOR CONSTRUCTION DATED 1990, AS APPROVED BY THE FEDERAL HIGHWAY ADMINISTRATION ON MARCH 15, 1990 FOR USE ON THIS PROJECT, INCLUDING ALL SUBSEQUENT REVISIONS AND SUCH REVISED SPECIFICATIONS AND SPECIAL PROVISIONS AS ARE INCORPORATED IN THESE PLANS.

PROJECT PROCESSED UNDER  
SECONDARY ROAD PLAN

APPROVED: *[Signature]* DATE: *[Date]*  
Director of Engineering

APPROVED: *[Signature]* DATE: 4/23/97  
Chief of Right of Way

**ROXBURY**  
**BRS 0187(3)S**  
R.O.W. SHEET 1 OF 11 SHEETS

APR 21 1997