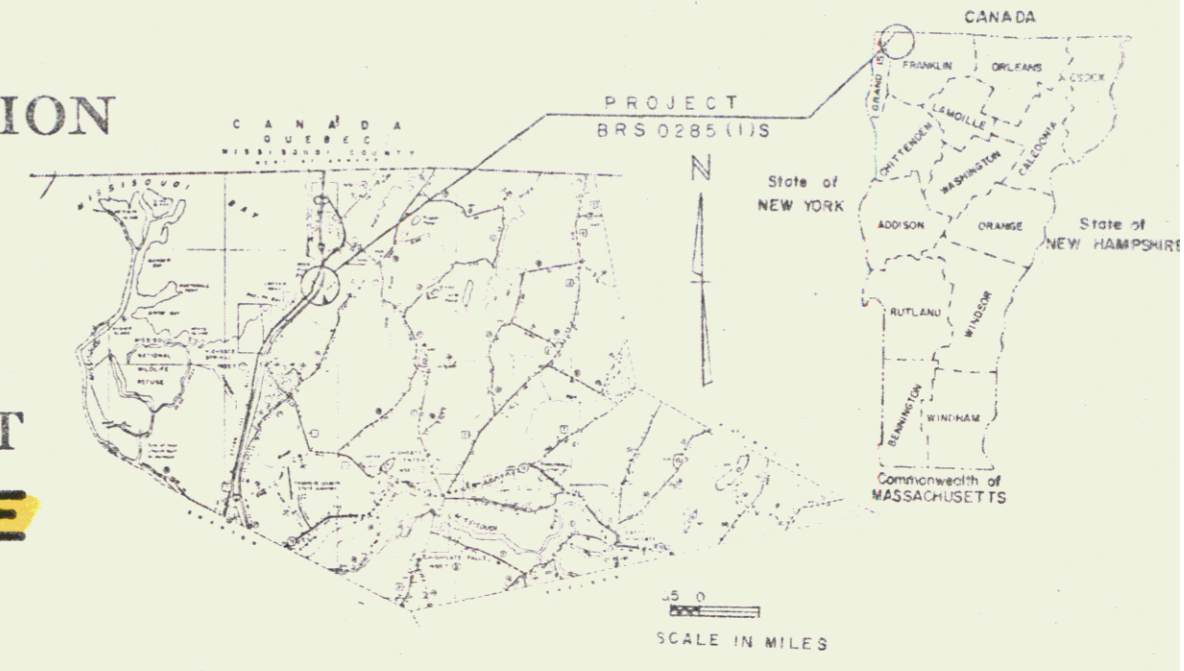


INDEX OF SHEETS

STATE OF VERMONT AGENCY OF TRANSPORTATION



PROPOSED IMPROVEMENT **TOWN OF HIGHGATE** COUNTY OF FRANKLIN **U.S. ROUTE NO. 7**



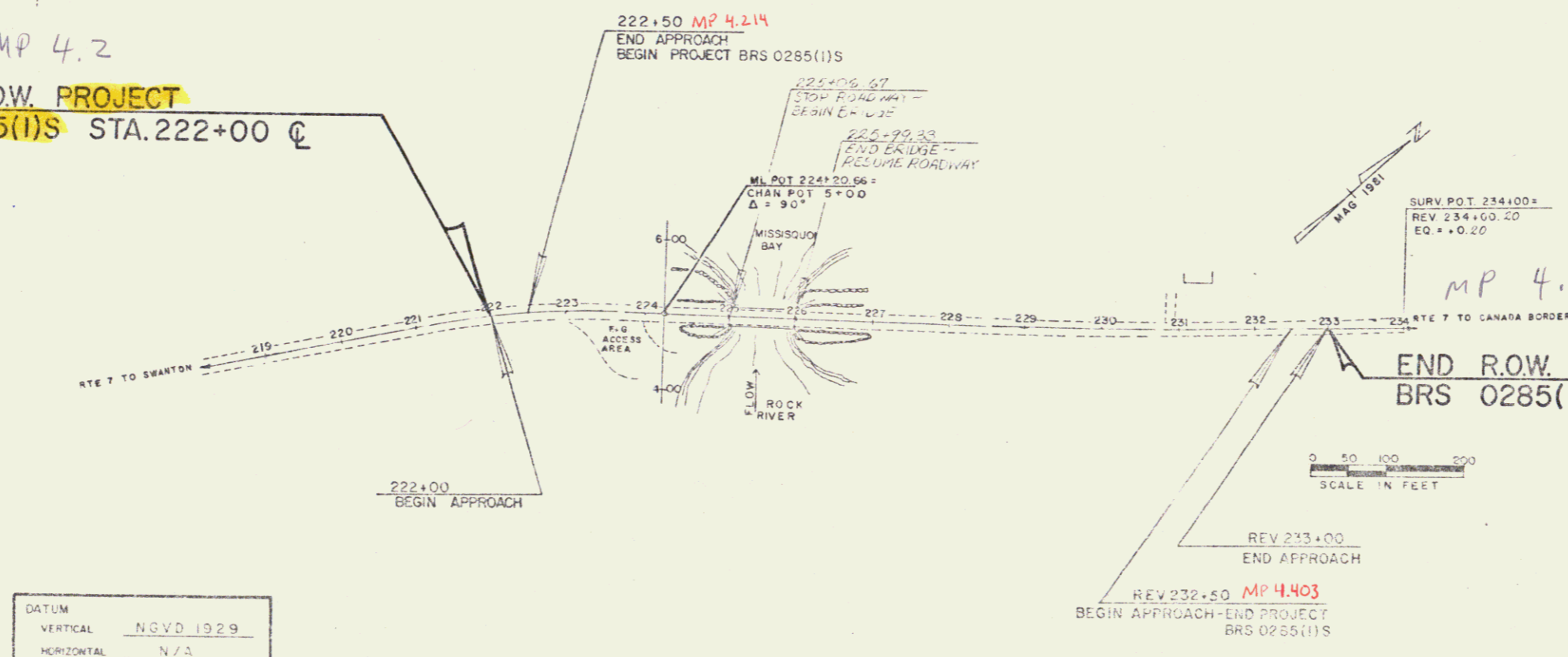
R.O.W. PLANS

BURLINGTON-HIGHGATE ROAD
BEGINNING AT A POINT 4.204 MILES NORTHERLY FROM THE
SWANTON-HIGHGATE TOWN LINE AND EXTENDING NORTHERLY 0.189 MILES
LENGTH OF ROADWAY 907.34 FEET = 0.172 MILES
LENGTH OF BRIDGE 92.66 FEET = 0.017 MILES
LENGTH OF PROJECT 1000.00 FEET = 0.189 MILES
LENGTH OF R.O.W. PROJECT 1100.00 FEET = 0.208 MILES

MP 4.2
BEGIN R.O.W. PROJECT
BRS 0285(1)S STA. 222+00

CONVENTIONAL SIGNS

COUNTY LINE	---
TOWN LINE	- - - -
LIMITS OF ACCESS	○ ○ ○ ○
POINT OF ACCESS	X
FENCE LINE	=====
STONE WALL	-----
TRAVELED WAY	-----
GUARD RAIL	-----
RAILROAD	-----
SURVEY LINE	-----
CULVERT	-----
POWER POLE	○
TELEPHONE POLE	○
TREES	○
CONTROL OF ACCESS	///
PROPERTY LINE	-----
R.O.W. TAKING LINE	-----
SLOPE RIGHTS	○-SR-○
TOP OF CUT	△
TOE OF SLOPE	○



END R.O.W. PROJECT
BRS 0285(1)S REV. STA. 233+00

RIGHT-OF-WAY DIVISION
TOWN FILE
PERPETUAL
Town of _____
(To Be Returned To R.O.W. Division)

Pin # 78F205
PROJECT PROCESSED UNDER
SECONDARY ROAD PLAN

These plans are subject to such engineering changes as may be required by the Federal Highway Administration or the Director of Engineering and Construction.
Construction is to be carried on in accordance with these plans and the Standard Specifications for Highway and Bridge Construction dated March, 1976, as approved by the Federal Highway Administration on October 27, 1976 for use on this project, including all subsequent revisions and such revised specifications and special provisions as are incorporated in these plans.

SUBMITTED BY ORDER OF THE STATE TRANSPORTATION DEPARTMENT

APPROVED: *[Signature]* DATE 5-16-83
DIRECTOR OF ENGINEERING AND CONSTRUCTION

DEPARTMENT OF TRANSPORTATION
FEDERAL HIGHWAY ADMINISTRATION

APPROVED: _____ DATE _____
DIVISION ADMINISTRATOR

HIGHGATE
PROJECT BRS 0285(1)

SHEET 1 OF 6

APPROVED: *[Signature]* DATE 5-16-83
CHIEF, PROPERTY ADMINISTRATION

STATE OF VERMONT
AGENCY OF TRANSPORTATION
RIGHT-OF-WAY PLANS
DETAIL SHEET

TABLE OF PROJECT PROPERTY ACQUISITION

PARCEL NO.	GRANTOR	SHEET NO.	BEGINNING STATION	ENDING STATION	TAKING	REM	RIGHTS	TITLE TAKEN	DATE	TOWN OR CITY RECORDED	BK	PG	REMARKS
1	STATE OF VERMONT AGENCY OF ENVIRONMENTAL CONSERVATION FISH & GAME DEPT.	4,5	223+57 LT.	226+26 LT.			CONST. EASE. (T) (0.11 A±)	LETTER					24' GRAVEL M.P. 04.22 DRIVE PERMIT DATE:
			224+55 LT. 223+40 RT.	224+97 LT.			CHANNEL (T) (120 S.F±) DRIVE (T)	OF AUTH.					
2A	JOHNSON, ARTHUR L. & JEANNE H. TALMADGE, ROGER P. & NAOMI H. GLEASON, KENNETH E. & MARY LOUISE JOHNSON, DAVID H. JOHNSON, DAVID H., POWER OF ATTORNEY	5,6	225+22 RT.	226+34 RT.			CONST. EASE. (T) (0.10 A±)						1950 S.F± HIGHWAY EASE. U.S. 7 1026 S.F± 3420 S.F± 1050 S.F± 12' GRAVEL M.P. 04.24 DRIVE PERMIT DATE:
			223+80 RT. 224+00 RT. 224+50 RT. 225+95 RT.	224+50 RT. 225+12 RT. 226+24 RT.			REMOVE & RESET (T) SLOPE (T) (125 S.F±) CHANNEL (T) (0.01 A±) CHANNEL (T) (250 S.F±)						
2B			225+86 LT.	REV. 229+79 LT.	0.04 A±		ALL R.T. & I. (0.21 A±)	W.D.	10-17-83	HIGHGATE	66	88-9	3360 S.F± HIGHWAY EASE. U.S. 7 650 S.F± 3000 S.F± 730 S.F± 550 S.F±
			225+84 LT. 225+90 LT. 226+00 LT. 226+50 LT. REV. 229+69 LT.	REV. 229+79 LT. 226+50 LT. REV. 229+82 LT. 228+05 LT.			CHANNEL (P) (0.02 A±) CONST. EASE. (T) (0.04 A±) SLOPE (T) (0.02 A±) DRIVE (T)						
			226+08 RT.	REV. 231+85 RT.	0.08 A±		ALL R.T. & I. (0.44 A±)	W.D.	10-17-83		66	87	400 S.F± HIGHWAY EASE. U.S. 7 2500 S.F± 12' GRAVEL M.P. 04.36 DRIVE PERMIT DATE:
			226+06 RT. 226+11 RT. 226+23 RT. 226+85 RT. REV. 232+38 RT. REV. 232+50 RT.	REV. 232+93 RT. 226+85 RT. REV. 230+00 RT. 228+80 RT. REV. 232+82 RT.			CHANNEL (P) (0.01 A±) CONST. EASE. (T) (0.07 A±) SLOPE (T) (0.02 A±) CONST. EASE. (T) (0.01 A±) CULVERT, DITCH, & DRAINAGE (P)						
					TOTAL	0.12 A±							
3	LEMOINE, CLARENCE & LILA	6	REV. 229+79 LT. REV. 229+79 LT. REV. 230+84 LT.	REV. 230+79 LT. REV. 230+79 LT.	0.01 A±		ALL R.T. & I. (0.06 A±)	W.D.	10-17-83	HIGHGATE	66	86	334 S.F± HIGHWAY EASE. U.S. 7 2600 S.F±
4	GILCHRIS, EDWARD & DORIS	6	REV. 230+79 REV. 230+79	REV. 231+79 LT. REV. 231+79 LT.	0.01 A±		ALL R.T. & I. (0.08 A±)	W.D.		HIGHGATE			
5	VILLAGE OF SWANTON ELECTRIC												UTILITY
6	NEW ENGLAND TELEPHONE & TELEGRAPH												UTILITY

TABLE OF REVISIONS

REVISION NO.	SHEET NO.	DESCRIPTION OF REVISION	DATE	MADE BY	APPROVED BY

MADE BY: M.W.H. DATE: 5-13-83
CHECKED BY: J.L.S. DATE: 5-11-83

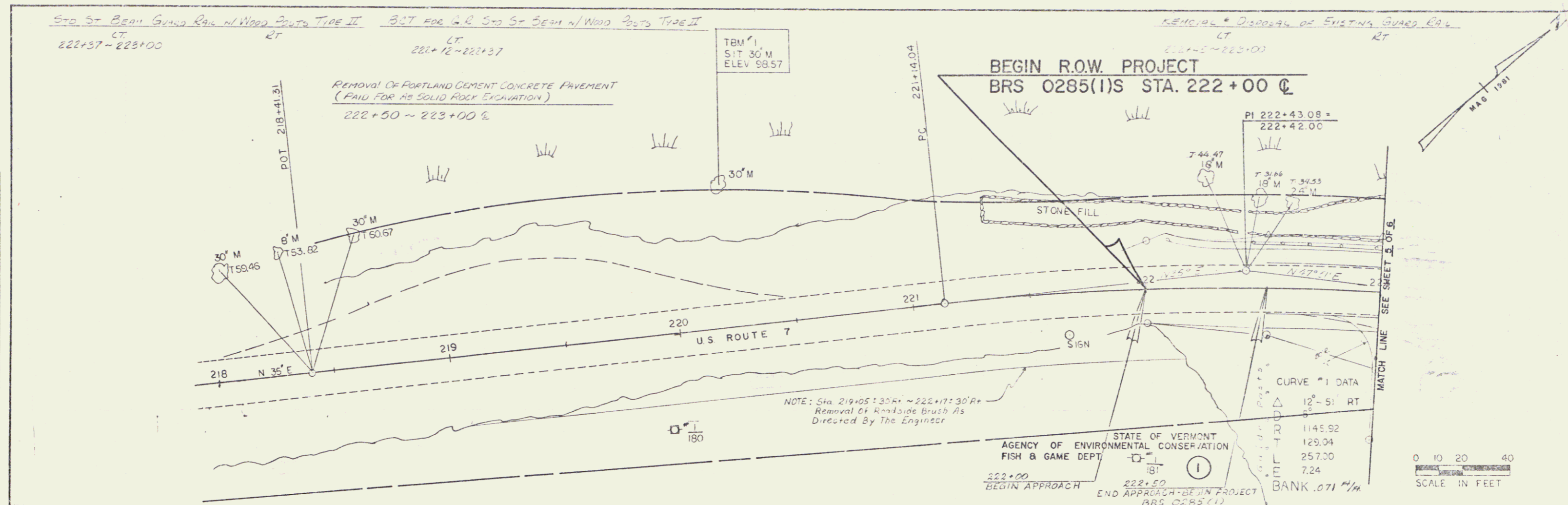
DR. RT. — DRAINAGE RIGHT
DIT. RT. — DITCHING RIGHT
CH. RT. — CHANNEL RIGHT
DRIVE RT. — DRIVE RIGHT
CUL. RT. — CULVERT RIGHT
⊖ — DEMOLITION OR REMOVAL
W — WATER SOURCES

PRESENT R.O.W.
--- TAKING WITHOUT ACCESS
--- TAKING WITHOUT ACCESS ALONG PROPERTY LINES
--- TAKING WITH ACCESS
(P) PERMANENT EASEMENT
(T) TEMPORARY EASEMENT

LEGEND
--- CONST. EASE. --- CONST. EASEMENT
--- SR --- SR --- SLOPE RIGHTS
--- P --- P --- PROPERTY LINE
--- Δ --- Δ --- TOP OF CUT
--- ○ --- ○ --- TOE OF SLOPE

APPROVED: _____ DATE: _____
CHIEF OF PLANS & TITLES

PROJECT: HIGHGATE
NO: RRS 0285/115
SHEET: 3 OF 6



PLAN

DATE	
BY	
CHECKED	
APPROVED	
PROJECT NO.	
DATE	
BY	
CHECKED	
APPROVED	

PROFILE

DATE	
BY	
CHECKED	
APPROVED	
PROJECT NO.	
DATE	
BY	
CHECKED	
APPROVED	



1405 PLATE, PLAN/PROFILE

DATE	
BY	
PROJECT	
DESCRIPTION	
SCALE	
NO.	

DATE	
BY	
PROJECT	
DESCRIPTION	
SCALE	
NO.	

