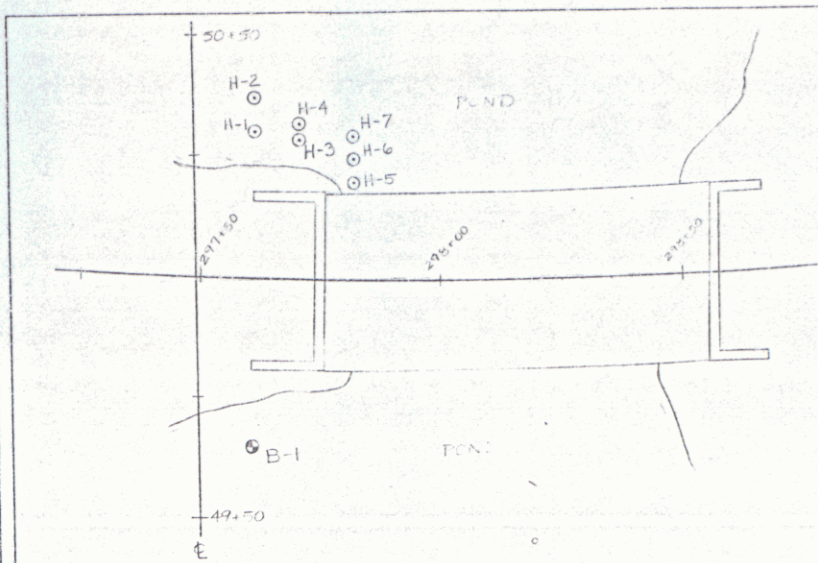
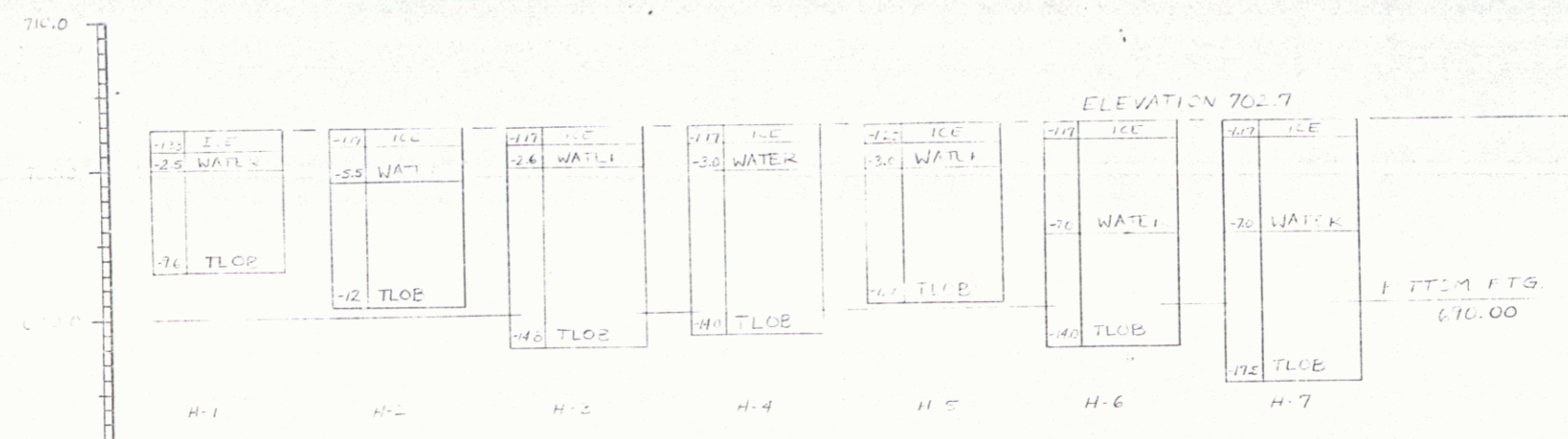


DATE	2/27/86
BY	W. J. BROWN
CHECKED BY	W. J. BROWN
SCALE	AS SHOWN
PROJECT	VT. ADT E. MONTPELIER BHF 037-2(7)
SHEET NO.	4 OF 9



BORING LOCATIONS		
N#	STATION	OFF
B-1	297+61	RT 35'
H-1	297+60	LT. 30
H-2	297+60	LT. 37
H-3	297+70	LT. 27
H-4	297+70	LT. 32
H-5	297+82	LT. 20
H-6	297+82	LT. 25
H-7	297+82	LT. 30

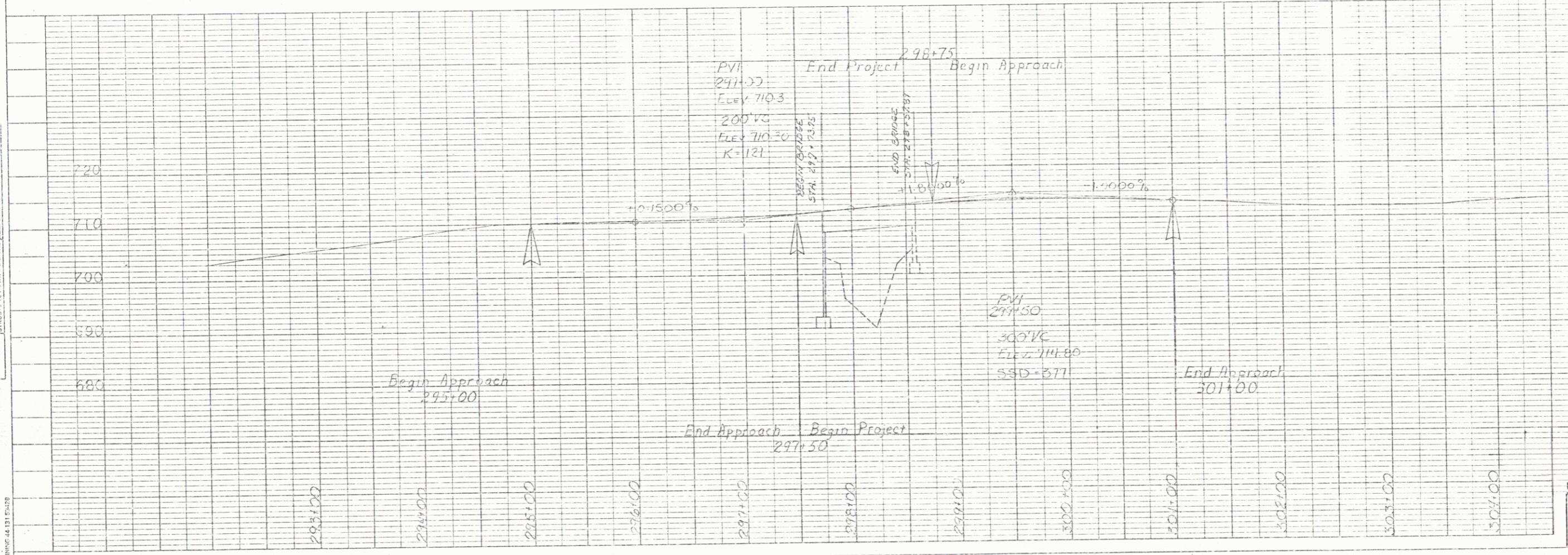
BORING DATA



VT. ADT E. MONTPELIER BHF 037-2(7)
 HOLE NO. 1 STA. 297+61 OFFSET RT 35'
 DRILLER: NICHOLS
 LOG APPROVED BY: G. BACHELDER-ADAMS
 DATE: START 2/27/86 FINISH
 SURFACE ELEVATION 702.7'

DEPTH	FLOW	STANDARD	PLASTICITY	MOISTURE	COLOR	CLASSIFICATION AND PROPERTIES OF SOIL AND ROCK TOP OF T.C.E. & R.O.
0-10		2				RIVER BED @ 7.5'
10-13.5						NO SAMPLE, VERY SOFT
13.5-18.5						TOP OF BEDROCK @ 13.5'
18.5-23.5						AYMDC 13.5' - 18.5' REC-90.4% ROD-80.2%
23.5-27.5						AYMDC 18.5' - 23.5' REC-99.0% ROD-75.6%
27.5-30						ROCK TYPE - GRAY QUARTZITE & MICACEOUS Limestone
30-33						HOLE STOPPED @ 23.5' IN BEDROCK

DATE	2/27/86
BY	W. J. BROWN
CHECKED BY	W. J. BROWN
SCALE	AS SHOWN
PROJECT	VT. ADT E. MONTPELIER BHF 037-2(7)
SHEET NO.	4 OF 9



ROW PLANS
 EAST MONTPELIER
 BHF 037-2(7)S
 SHEET 4 OF 9

PLATE 1 SINGLE PLAT - PROFILE
 CHARLES SHERRING CO.

FEB 05 1992

4