

SEE SHEET 2 FOR INDEX OF SHEETS  
AND LIST OF STANDARDS

STATE OF VERMONT  
AGENCY OF TRANSPORTATION



PROPOSED IMPROVEMENT  
BRIDGE PROJECT

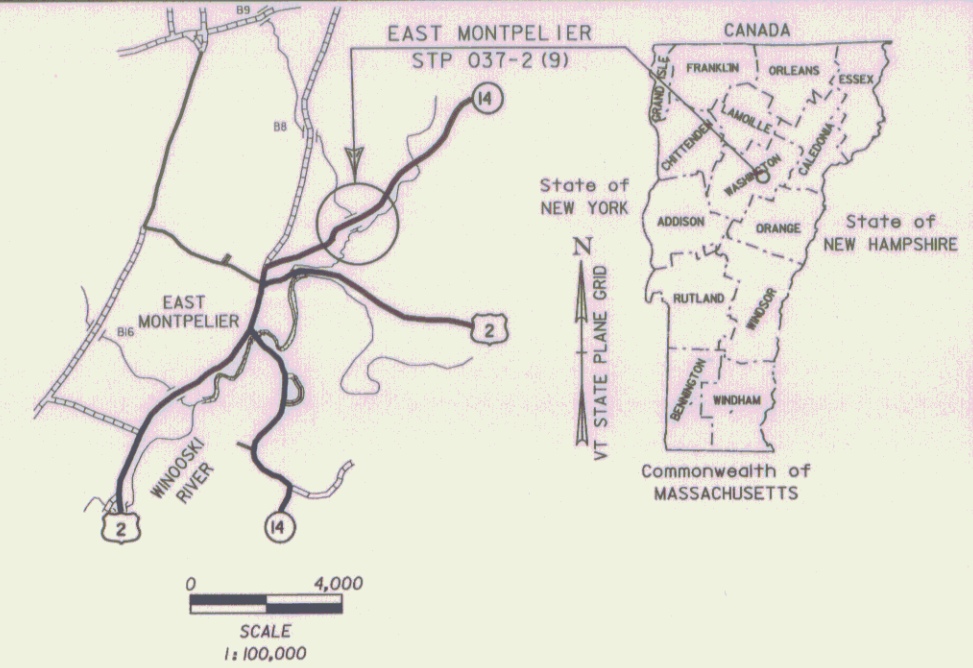
TOWN OF EAST MONTPELIER

COUNTY OF WASHINGTON

ROUTE NO: VT ROUTE 14 (MINOR ARTERIAL) BRIDGE NO: 69

PROJECT LOCATION: BEGINNING AT A POINT ON VT 14 APPROXIMATELY 800 METERS NORTH OF THE INTERSECTION OF VT 14 AND US 2 AND EXTENDING NORTH ALONG VT 14 FOR 260 METERS.

PROJECT DESCRIPTION: REPLACEMENT OF EXISTING BRIDGE ON EXISTING ALIGNMENT ALONG WITH NECESSARY APPROACH WORK.



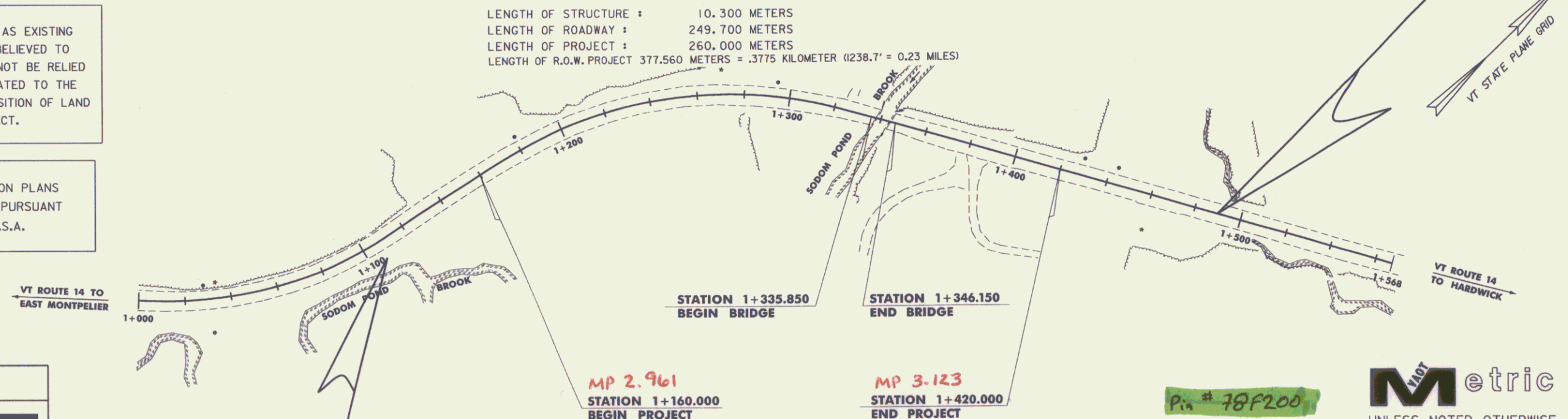
R.O.W. PLANS

END ROW PROJECT  
STP FEFC F 037-2 (4) S  
1+484.83 CL

LINES SHOWN ON THIS PLAN AS EXISTING PROPERTY LINES (P/L) ARE BELIEVED TO BE ACCURATE BUT SHOULD NOT BE RELIED UPON FOR PURPOSES UNRELATED TO THE STATE OF VERMONT'S ACQUISITION OF LAND AND RIGHTS FOR THIS PROJECT.

ALL DRIVES AS INDICATED ON PLANS ARE SUBJECT TO PERMITS PURSUANT TO TITLE 19 SECTION III, V.S.A.

LENGTH OF STRUCTURE: 10.300 METERS  
LENGTH OF ROADWAY: 249.700 METERS  
LENGTH OF PROJECT: 260.000 METERS  
LENGTH OF R.O.W. PROJECT 377.560 METERS = .3775 KILOMETER (0.2387' = 0.23 MILES)



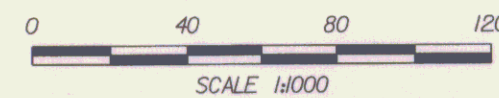
BEGIN ROW PROJECT  
STP FEFC F 037-2(4) S  
1+107.27RT. 7.94M (26.0')

CONVENTIONAL SYMBOLS	
COUNTY LINE	
TOWN LINE	
LIMITS OF ACCESS	
POINT OF ACCESS	
FENCE LINE	
STONE WALL	
TRAVELED WAY	
GUARD RAIL	
RAILROAD	
SURVEY LINE	
CULVERT	
POWER POLE	
TELEPHONE POLE	
TREES	
CONTROL OF ACCESS	
PROPERTY LINE	
R.O.W. TAKING LINE	
SLOPE RIGHTS	
TOP OF CUT	
TOE OF SLOPE	

F J MALNATI  
ROW AGENT

SURVEYED BY: VAOT  
SURVEYED DATE: 7/3/96, 10/8/98, 10/19/98, 10/24/04

DATUM  
VERTICAL: NAVD 1988  
HORIZONTAL: NAD 1983 (1992)



THIS PROJECT IS A/K/A  
EAST MONTPELIER STP 037-2(9)

THESE PLANS ARE SUBJECT TO SUCH ENGINEERING CHANGES AS MAY BE REQUIRED BY THE FEDERAL HIGHWAY ADMINISTRATION OR THE DIRECTOR OF PROJECT DEVELOPMENT.  
CONSTRUCTION IS TO BE CARRIED ON IN ACCORDANCE WITH THESE PLANS AND THE STANDARD SPECIFICATIONS FOR CONSTRUCTION DATED 2001, AS APPROVED BY THE FEDERAL HIGHWAY ADMINISTRATION ON JANUARY 4, 2001 FOR USE ON THIS PROJECT, INCLUDING ALL SUBSEQUENT REVISIONS AND SUCH REVISED SPECIFICATIONS AND SPECIAL PROVISIONS AS ARE INCORPORATED IN THESE PLANS.

Pin # 78F200  
Date 6/20/2005

**Metric**  
UNLESS NOTED OTHERWISE  
STATIONS ARE IN KILOMETERS  
ELEVATIONS ARE IN METERS  
DIMENSIONS ARE IN MILLIMETERS

APPROVED RICHARD TETREAUULT DATE 6-21-05  
Director of Program Development

APPROVED WILLIS J. MORSE DATE 6-20-05  
Chief of Right of Way

EAST MONTPELIER  
STP FEFC F 037-2(4) S  
R.O.W. SHEET 1 OF 17 SHEETS