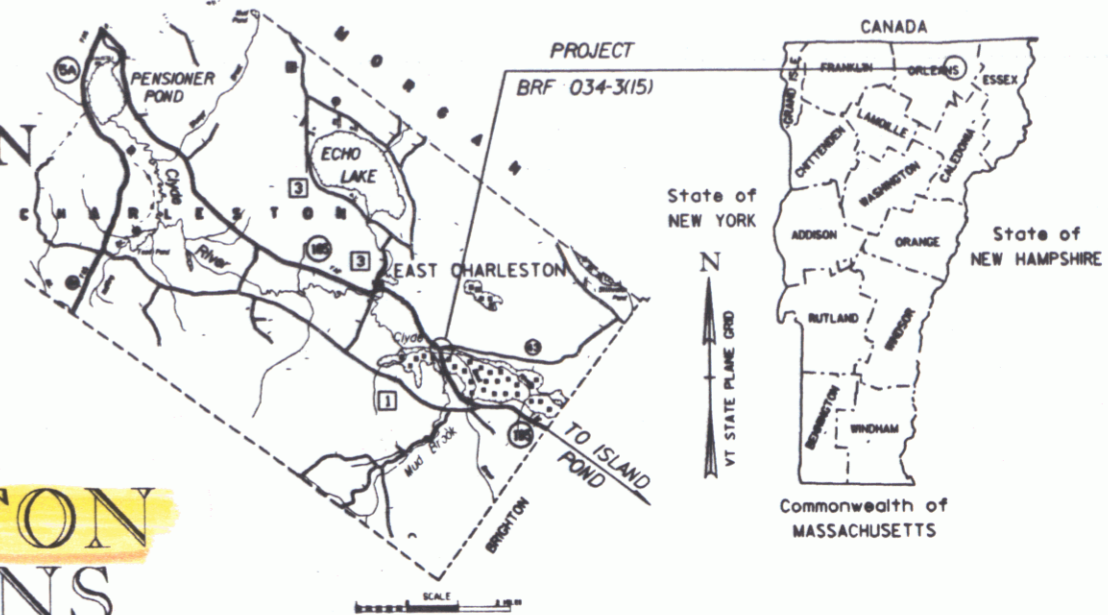


STATE OF VERMONT
AGENCY OF TRANSPORTATION



PROPOSED IMPROVEMENT
TOWN OF CHARLESTON
COUNTY OF ORLEANS
VT RTE 105 (F.A.P.)



R.O.W. PLANS

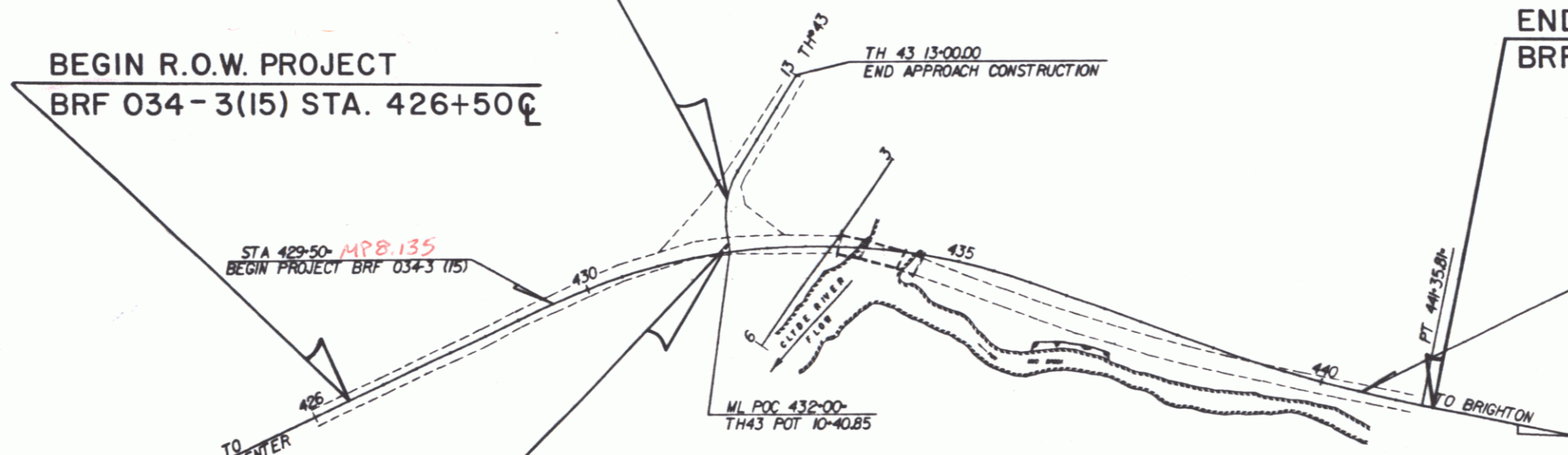
BEGINNING AT A POINT ON VT 105 APPROXIMATELY 1.90 MILES NORTHWESTERLY FROM THE CHARLESTON-BRIGHTON TOWN LINE AND EXTENDING SOUTHEASTERLY FOR 0.208 MILE.

LENGTH OF ROADWAY= 995.28 FEET= 0.189 MILE
LENGTH OF BRIDGE= 104.72 FEET= 0.019 MILE
LENGTH OF PROJECT= 1100.00 FEET= 0.208 MILE
LENGTH OF R.O.W. PROJECT= 1500.00 FEET= 0.284 MILE
WORK UNDER THIS PROJECT INCLUDES THE REPLACEMENT OF BRIDGE #81 WITH NECESSARY CHANNEL AND ROADWAY APPROACH WORK.

END MAINT. AGREE. AREA #1
TH 43 11+10 C LENGTH 58'

BEGIN R.O.W. PROJECT
BRF 034-3(15) STA. 426+50C

END R.O.W. PROJECT
BRF 034-3(15) STA. 441+50C



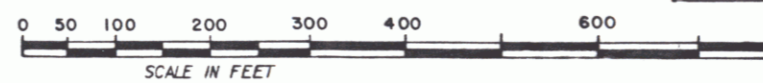
BEGIN MAINT. AGREE. AREA #1
STA. 432+00 12' LT.

CONVENTIONAL SIGNS

COUNTY LINE	---
TOWN LINE	---
LIMITS OF ACCESS	---o---
POINT OF ACCESS	X
FENCE LINE	---x---
STONE WALL	o-o-o-o-o-o-o-o-o-o
TRAVELED WAY	---o---o---o---
GUARD RAIL	---o---o---o---
RAILROAD	---x---x---x---
SURVEY LINE	---o---o---o---
CULVERT	---o---o---
POWER POLE	o
TELEPHONE POLE	o
TREES	o
CONTROL OF ACCESS	///
PROPERTY LINE	---
R.O.W. TAKING LINE	---
SLOPE RIGHTS	---o---
TOP OF CUT	---o---
TOE OF SLOPE	---o---

DATUM

VERTICAL	---
HORIZONTAL	---



ALL DRIVES AS INDICATED ON PLANS ARE SUBJECT TO PERMITS PURSUANT TO TITLE 19 SECTION III, V.S.A.



Vt. Route 105
RIGHT-OF-WAY DIVISION
TOWN FILE
PERPETUAL
Town of CHARLESTON
(To Be Returned To R.O.W. Division)
Pin # 78F196

THESE PLANS ARE SUBJECT TO SUCH ENGINEERING CHANGES AS MAY BE REQUIRED BY THE FEDERAL HIGHWAY ADMINISTRATION OR THE AGENCY SECRETARY.
CONSTRUCTION IS TO BE CARRIED ON IN ACCORDANCE WITH THESE PLANS AND THE STANDARD SPECIFICATIONS FOR CONSTRUCTION DATED 1986, AS APPROVED BY THE FEDERAL HIGHWAY ADMINISTRATION ON NOVEMBER 21, 1985 FOR USE ON THIS PROJECT, INCLUDING ALL SUBSEQUENT REVISIONS AND SUCH REVISED SPECIFICATIONS AND SPECIAL PROVISIONS AS ARE INCORPORATED IN THESE PLANS.

MAR 18 1996

APPROVED: *Scott of the City* DATE: 8/3/90
Dir., Dept. of Planning & Preconstruction

APPROVED: *Laugher* DATE: 8/6/90
Chief, Property Administration

CHARLESTON
BRF 034-3(15)
R.O.W. SHEET 1 OF 9 SHEETS