


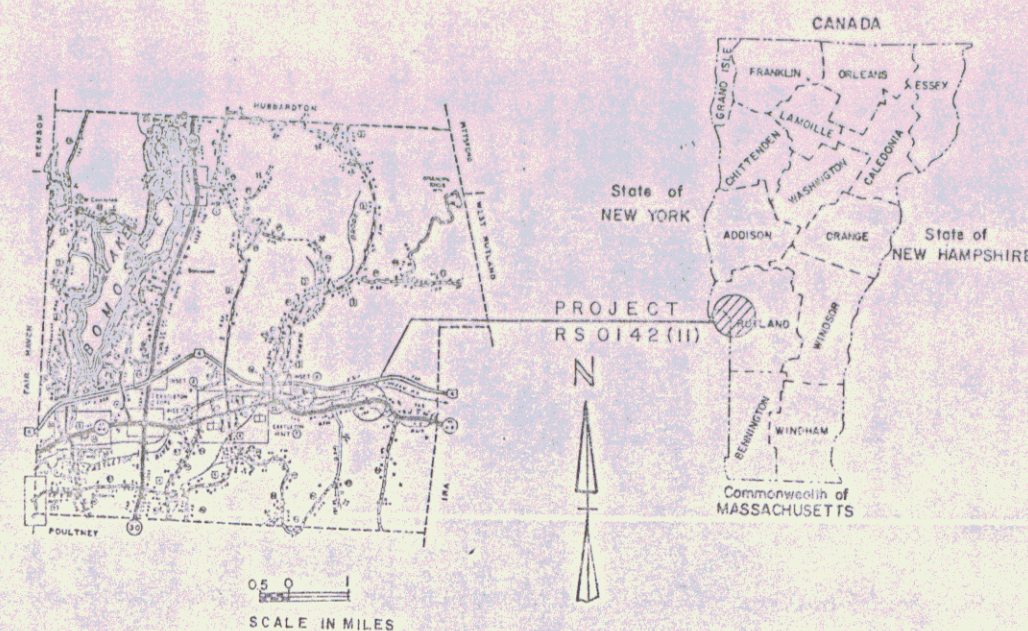
INDEX OF SHEETS



STATE OF VERMONT AGENCY OF TRANSPORTATION



PROPOSED IMPROVEMENT TOWN OF CASTLETON COUNTY OF RUTLAND VT. RTE. 4-A [F.A.S.] FAIR HAVEN-RUTLAND RD.



BEGINNING AT A POINT APPROXIMATELY 1.242 MILES WESTERLY OF THE CASTLETON - IRA TOWN LINE AND EXTENDING EASTERLY ALONG VT. ROUTE 4-A FOR A DISTANCE OF 450.00 FEET.

LENGTH OF ROADWAY 387.55 FEET = 0.073 MILES
LENGTH OF BRIDGE 62.45 FEET = 0.012 MILES
LENGTH OF PROJECT 450.00 FEET = 0.085 MILES
LENGTH OF ROW PROJ. 775.00 FEET = 0.147 MILES

WORK TO BE PERFORMED UNDER THIS PROJECT CONSISTS OF REPLACEMENT OF AN EXISTING BRIDGE AS WELL AS RECONSTRUCTION OF THE APPROACHES.

R.O.W. PLANS

BEGIN R.O.W. PROJECT
RS 0142(II) STA. 298+75 @

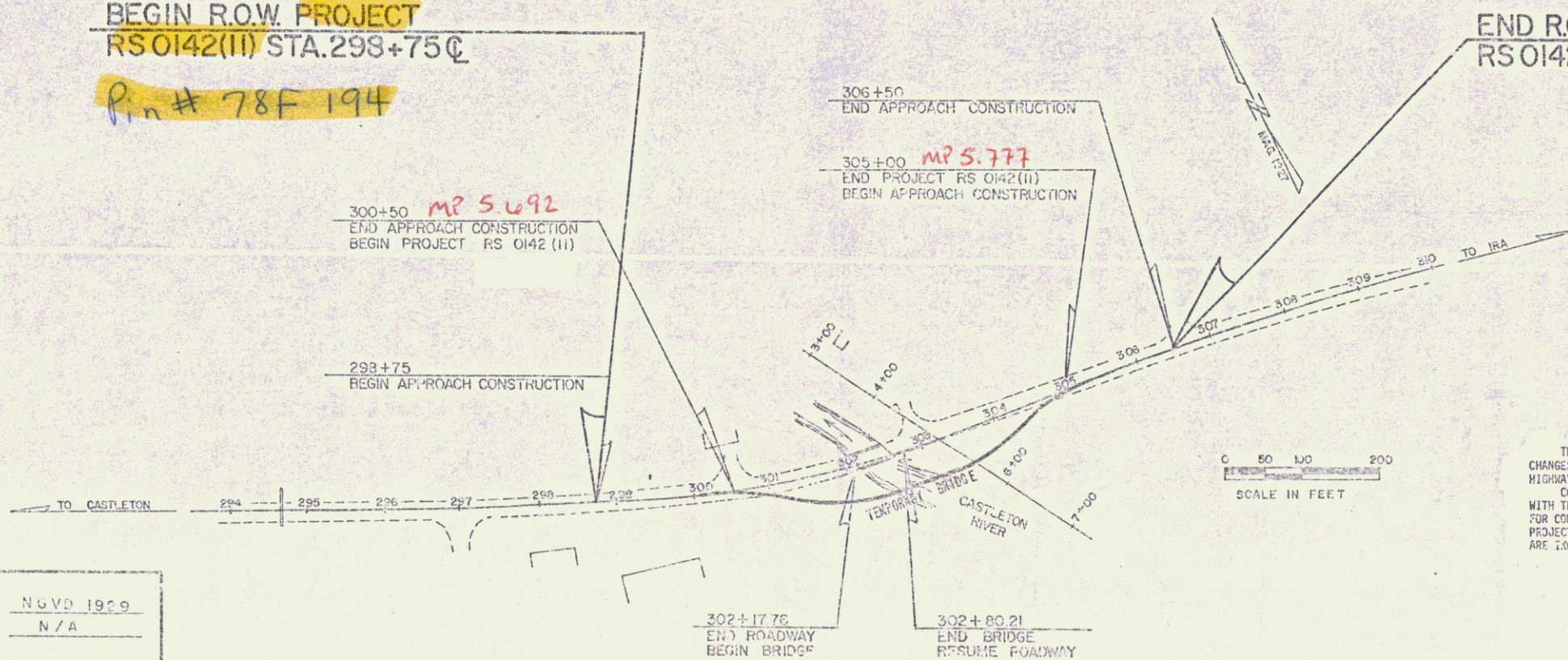
Pin # 78F 194

END R.O.W. PROJECT
RS 0142(II) STA. 306+50 @

CONVENTIONAL SIGNS

- COUNTY LINE
- TOWN LINE
- LIMITS OF ACCESS
- POINT OF ACCESS
- FENCE LINE
- STONE WALL
- TRAVELED WAY
- GUARD RAIL
- RAILROAD
- SURVEY LINE
- CULVERT
- POWER POLE
- TELEPHONE POLE
- TREES
- CONTROL OF ACCESS
- PROPERTY LINE
- ROW TAKING LINE
- SLOPE RIGHTS
- TOP OF CUT
- TOP OF SLOPE

DATUM
VERTICAL NVD 1989
HORIZONTAL N/A



SCALE IN FEET

THESE PLANS ARE SUBJECT TO SUCH ENGINEERING CHANGES AS MAY BE REQUIRED BY THE FEDERAL HIGHWAY ADMINISTRATION OR THE CHIEF ENGINEER. CONSTRUCTION IS TO BE CARRIED ON IN ACCORDANCE WITH THESE PLANS AND THE STANDARD SPECIFICATIONS FOR CONSTRUCTION DATED 1968, FOR USE ON THESE PROJECTS, INCLUDING ALL SUBSEQUENT PROVISIONS AS ARE INCORPORATED IN THESE PLANS.

MAR 20 1989

PROJECT PROCESSED UNDER SECONDARY ROAD PLAN

SUBMITTED BY ORDER OF THE STATE TRANSPORTATION BOARD
APPROVED: *Frank E. Blodgett* DATE 12-17-85
CHIEF ENGINEER

APPROVED: *W. Newell* DATE 12-19-85
CHIEF PROPERTY ADMINISTRATION

CASTLETON
RS 0142(II)

SHEET 1 OF 9 SHEETS

C-10 SHS 12/17/70