

POOR ORIGINAL COPY

STATE OF VERMONT AGENCY OF TRANSPORTATION




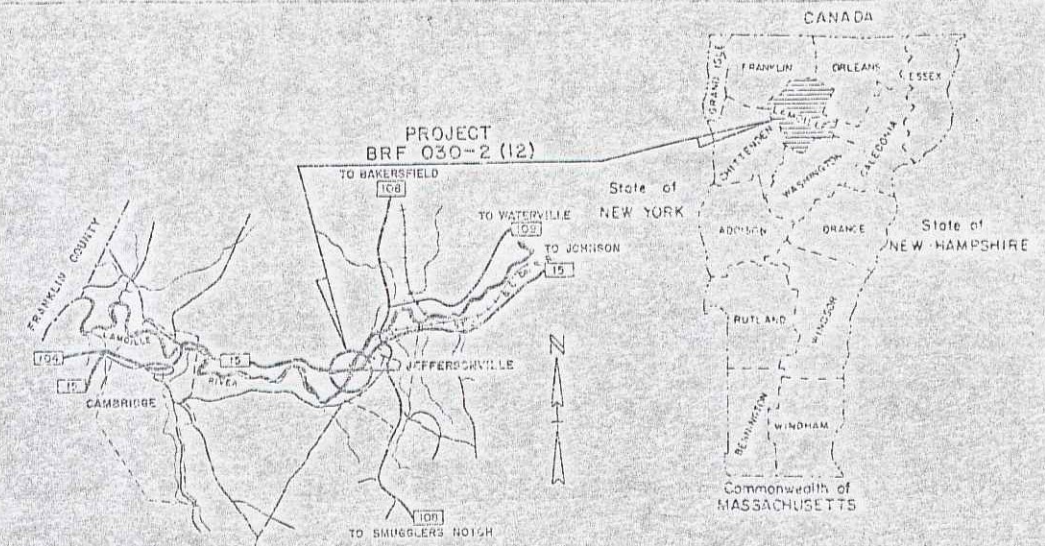
PROPOSED IMPROVEMENT TOWN OF CAMBRIDGE COUNTY OF LAMOILLE VERMONT ROUTE 15 (F.A.P.)

BEGINNING AT A POINT ON VT ROUTE 15 APPROXIMATELY 4.533 MILES EASTERLY OF THE WESTFORD-CAMBRIDGE TOWN LINE AND EXTENDING NORTH-EASTERLY 0.315 MILES.

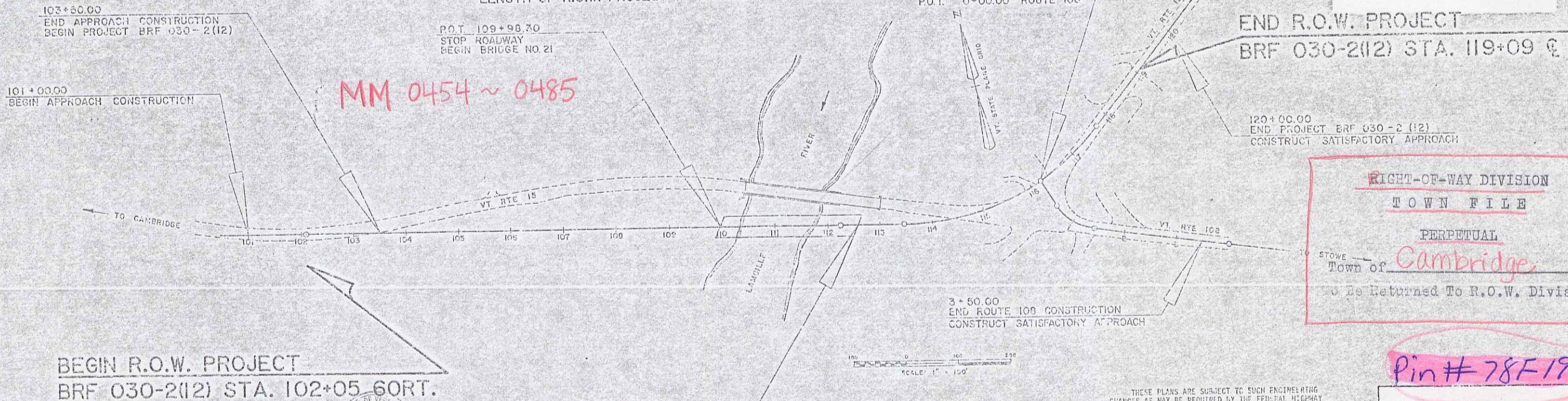
LENGTH OF ROADWAY = 1,390.87 FT. = 0.263 MI.
LENGTH OF BRIDGE = 253.13 FT. = 0.049 MI.
LENGTH OF PROJECT = 1,650.00 FT. = 0.313 MI.

WORK DESCRIPTION

WORK TO BE PERFORMED UNDER THIS PROJECT CONSISTS OF REPLACEMENT OF BRIDGE No. 21 ON VERMONT ROUTE 15 OVER THE LAMOILLE RIVER WITH ROADWAY WORK CONSISTING OF GRADING, DRAINAGE, SUBBASE AND PAVEMENT.
LENGTH OF R.O.W. PROJECT = 1700.40 FT = 0.322 MILES



R.O.W. PLANS



CONVENTIONAL SIGNS

- COUNTY LINE
- TOWN LINE
- LANDS OF ACCESS
- POINT OF ACCESS
- FENCE LINE
- STONE WALL
- TRAVELED WAY
- RAILROAD
- CURVEY LINE
- CULVERT
- POWER POLE
- TELEPHONE POLE
- TREES
- CONTROL OF ACCESS
- PROPERTY LINE
- ROW TAKING LINE
- SLOPE RIGHTS
- TOP OF CUT
- TOP OF SLOPE

BEGIN R.O.W. PROJECT
BRF 030-2(12) STA. 102+05.60RT.

MM 0454 ~ 0485

END R.O.W. PROJECT
BRF 030-2(12) STA. 119+09.00

RIGHT-OF-WAY DIVISION
TOWN FILE
PERPETUAL
Town of Cambridge
To Be Returned To R.O.W. Division

Pin # 78F192

DATUM NATIONAL GEODETIC
VERTICAL VERTICAL DATUM 1929
HORIZONTAL VI STATE
COORDINATE SYSTEM

PLANS PREPARED BY
WEBSTER-MARTIN, INC.
SOUTH BURLINGTON, VERMONT.

BY *Robert H. Hartman*

THESE PLANS ARE SUBJECT TO SUCH ENGINEERING CHANGES AS MAY BE REQUIRED BY THE FEDERAL HIGHWAY ADMINISTRATION OR THE CHIEF ENGINEER.
CONSTRUCTION IS TO BE CARRIED ON IN ACCORDANCE WITH THESE PLANS AND THE STANDARD SPECIFICATIONS FOR CONSTRUCTION DATED 1986, AS APPROVED BY THE FEDERAL HIGHWAY ADMINISTRATION ON NOVEMBER 21, 1986 FOR USE ON THIS PROJECT, INCLUDING ALL SUBSEQUENT REVISIONS AND SUCH LOCAL SPECIFICATIONS AND SPECIAL PROVISIONS AS ARE INCORPORATED IN THESE PLANS.

APPROVED: *David B. Kelly* DATE: 10/13/88
Dir., Dept. of Engineering and Construction

APPROVED: *Joseph Curcio* DATE: 10/14/88
Chief, Property Administration

CAMBRIDGE
BRF 030-2(12)
ROW SHEET 1 OF 9

JAN 06 1993