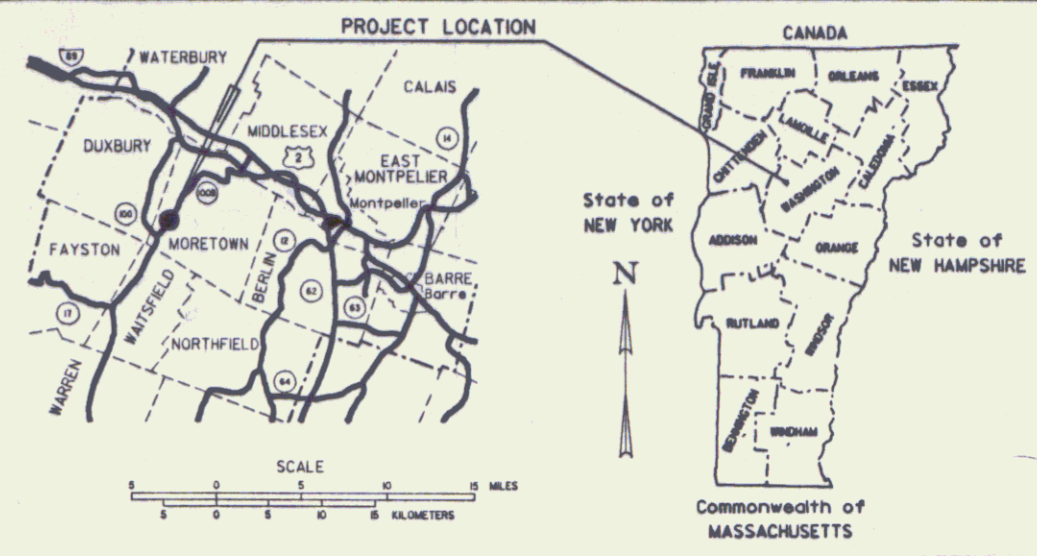


STATE OF VERMONT  
AGENCY OF TRANSPORTATION



PROPOSED IMPROVEMENT  
**TOWN OF MORETOWN**  
COUNTY OF WASHINGTON  
**VT. ROUTE 100B (FAS)**



R.O.W. PLANS

RIGHT-OF-WAY DIVISION  
TOWN FILE  
PERPETUAL  
Town of MORETOWN  
(To Be Returned To R.O.W. Division)  
END R. O. W. PROJECT

BEGINNING AT A POINT 2.0 MILES NORTH OF THE  
WAITSFIELD - MORETOWN TOWN LINE AND EXTENDING  
NORTHERLY ALONG VT. 100-B 0.246 MILES TO MM 2.25.

WORK TO BE PERFORMED ON THIS PROJECT INCLUDES  
REPLACEMENT OF BRIDGE NUMBER 4 OVER THE  
MAD RIVER AND NECESSARY APPROACHES  
CONSISTING OF NEW PAVEMENT, SUBBASE AND DRAINAGE  
GENERALLY ALONG THE EXISTING ALIGNMENT

LENGTH OF ROADWAY 1105.88 FT. 0.209 MILES  
LENGTH OF BRIDGE 194.12 FT. 0.037 MILES  
LENGTH OF PROJECT 1300.00 FT. 0.246 MILES  
LENGTH OF R.O.W. PROJECT 1650.00 FT. 0.313 MILES

BEGIN R. O. W. PROJECT  
STA. 5+00 CL

STA. 21+50 33' LT.

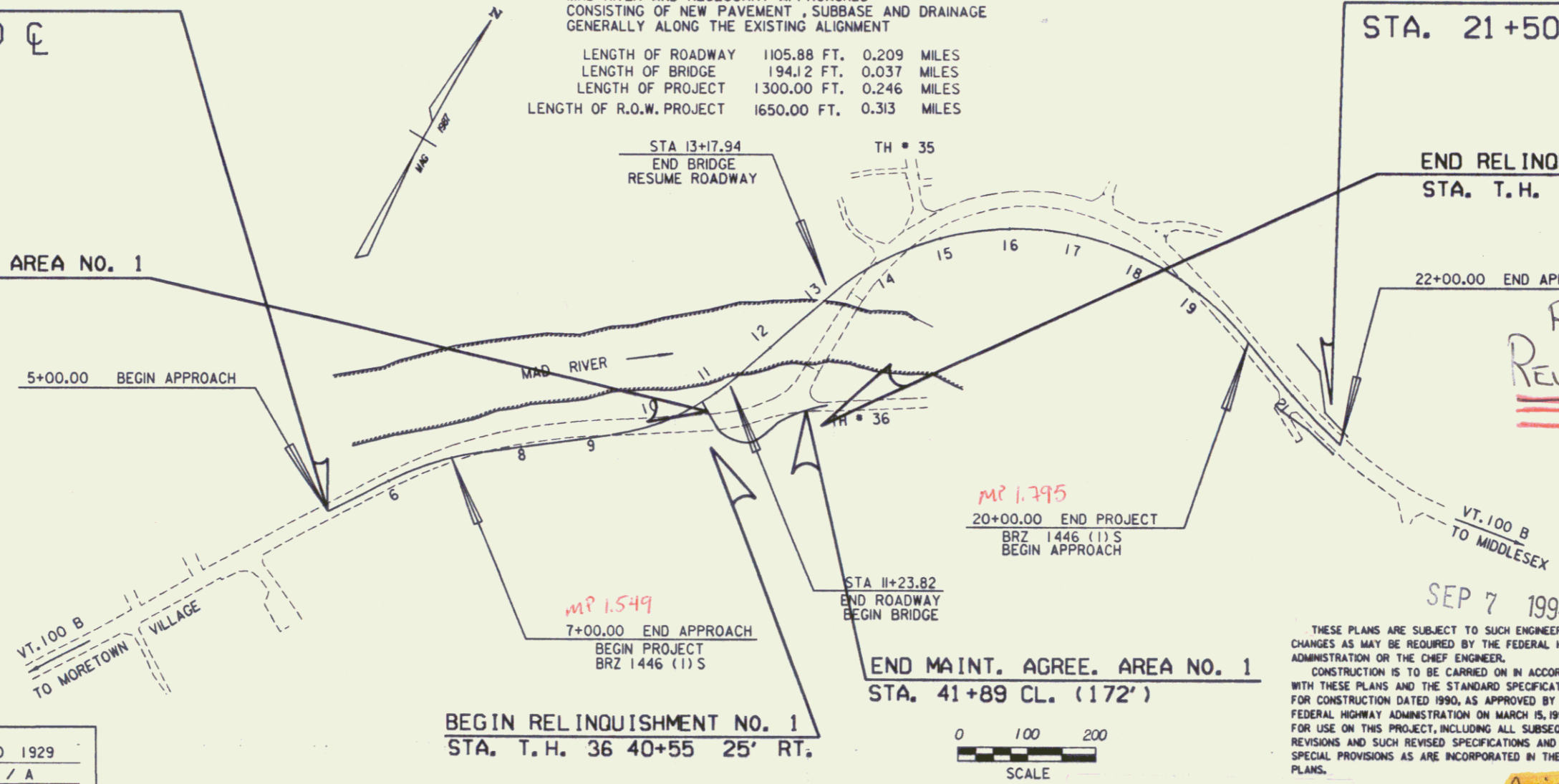
BEGIN MAINT. AGREE. AREA NO. 1  
STA. 10+75 16' RT.

END RELINQUISHMENT AREA  
STA. T.H. 36 42+09 25' RT. (158')

CONVENTIONAL SIGNS

COUNTY LINE	---
TOWN LINE	- - - -
LIMITS OF ACCESS	—○—
POINT OF ACCESS	X
FENCE LINE	—x—x—
STONE WALL	—o—o—o—
TRAVELED WAY	—/—/—/—
GUARD RAIL	—o—o—o—
RAILROAD	—+—+—+—
SURVEY LINE	—+—+—+—
CULVERT	—x—x—x—
POWER POLE	—o—o—o—
TELEPHONE POLE	—o—o—o—
TREES	—*—*—*—
CONTROL OF ACCESS	—/—/—/—
PROPERTY LINE	—/—/—/—
R.O.W. TAKING LINE	—SR—
SLOPE RIGHTS	—SR—
TOP OF CUT	—△—△—△—
TOE OF SLOPE	—○—○—○—

DATUM  
VERTICAL NGVD 1929  
HORIZONTAL N / A



RESEARCH PLAN  
REVISED  
DRAWERS

ALL DRIVES AS INDICATED ON PLANS  
ARE SUBJECT TO PERMITS PURSUANT  
TO TITLE 19 SECTION 1111, V.S.A.

PROJECT PROCESSED UNDER  
SECONDARY ROAD PLAN

SEP 7 1994

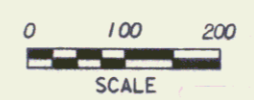
THESE PLANS ARE SUBJECT TO SUCH ENGINEERING  
CHANGES AS MAY BE REQUIRED BY THE FEDERAL HIGHWAY  
ADMINISTRATION OR THE CHIEF ENGINEER.  
CONSTRUCTION IS TO BE CARRIED ON IN ACCORDANCE  
WITH THESE PLANS AND THE STANDARD SPECIFICATIONS  
FOR CONSTRUCTION DATED 1990, AS APPROVED BY THE  
FEDERAL HIGHWAY ADMINISTRATION ON MARCH 15, 1990  
FOR USE ON THIS PROJECT, INCLUDING ALL SUBSEQUENT  
REVISIONS AND SUCH REVISED SPECIFICATIONS AND  
SPECIAL PROVISIONS AS ARE INCORPORATED IN THESE  
PLANS.

APPROVED: Stephen D. Allen DATE 8/26/94  
Director of Planning & Preconstruction

Pin # 78F174

APPROVED: Lawrence J. Blain DATE 8/26/94  
Chief, Property Administration

MORETOWN  
Project No. BRZ 1446(1)S  
R.O.W. SHEET 1 OF 9 SHEETS



BEGIN RELINQUISHMENT NO. 1  
STA. T.H. 36 40+55 25' RT.

END MAINT. AGREE. AREA NO. 1  
STA. 41+89 CL. (172')