

INDEX OF SHEETS

STATE OF VERMONT AGENCY OF TRANSPORTATION

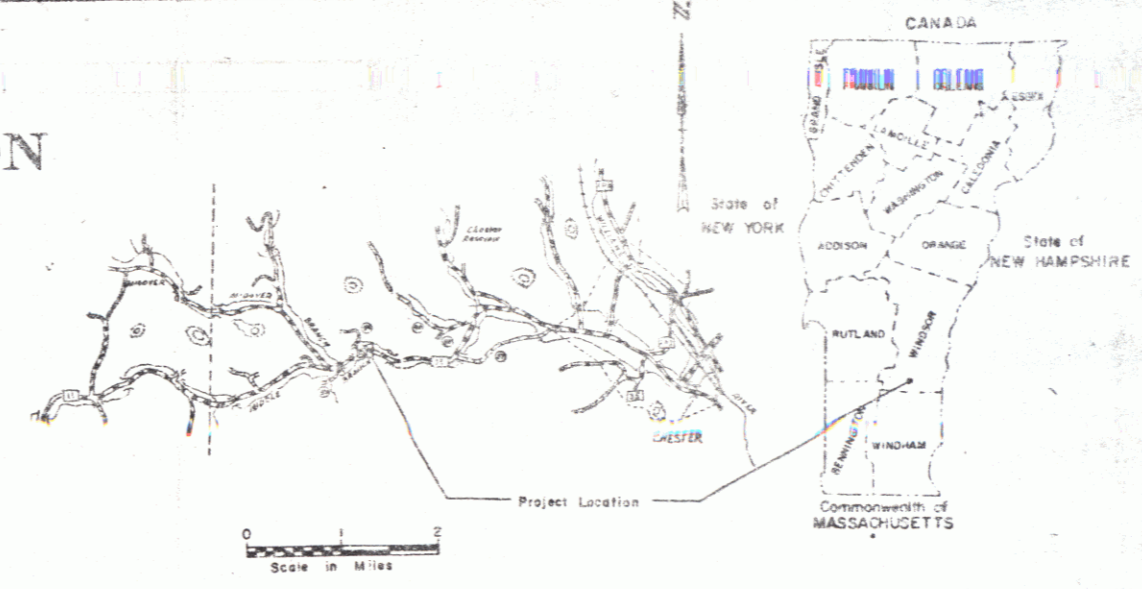


PROPOSED IMPROVEMENT BRIDGE PROJECT

TOWN OF CHESTER
COUNTY OF WINDSOR

ROUTE NO.: VT. RT. 111 BRIDGE NO. 45

BEGINNING AT A POINT APPROXIMATELY 1.874 MILES
EASTERLY OF THE ANDOVER - CHESTER TOWN
LINE AND EXTENDING WESTERLY 0.180 MILES

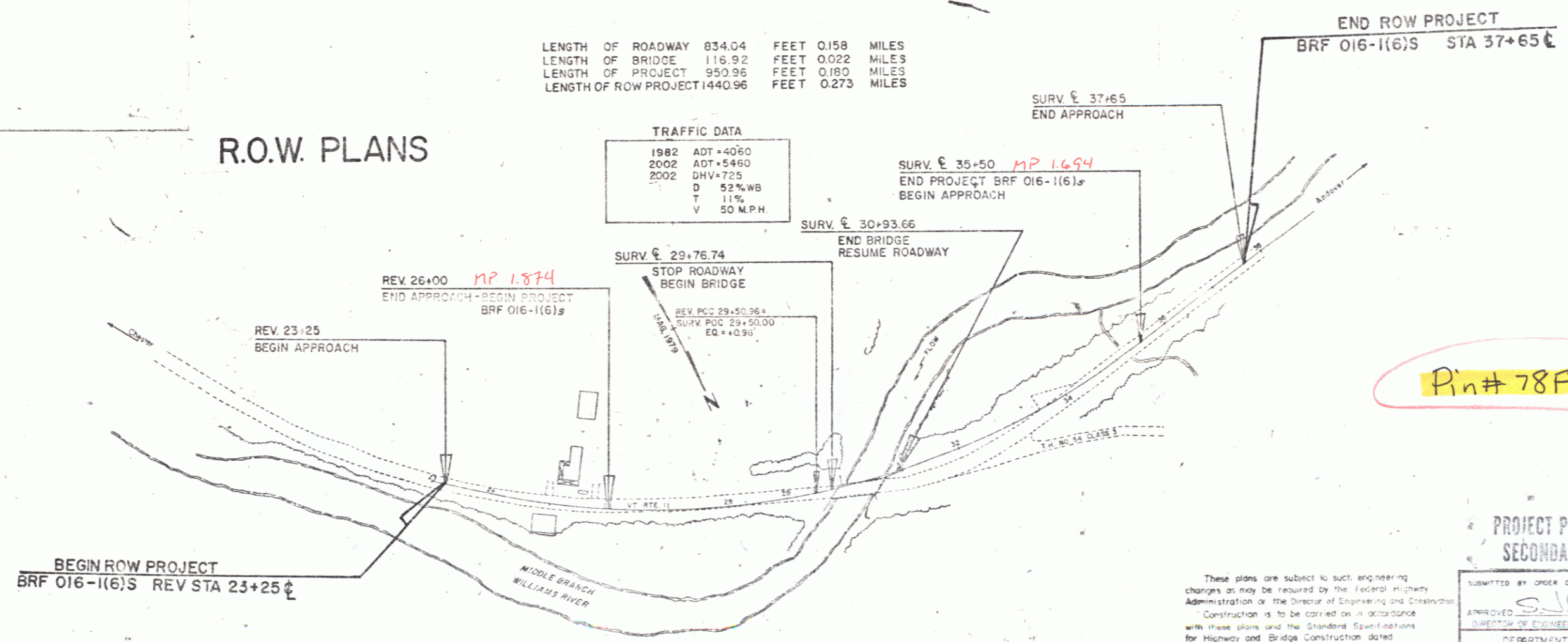


PROJECT DESCRIPTION
WORK TO BE PERFORMED UNDER THIS PROJECT
INCLUDES CONSTRUCTION OF A NEW BRIDGE AND
APPROACHES ON IMPROVED ALIGNMENT. APPROACH
WORK CONSISTS OF GRADING, DRAINAGE, SUBBASE,
PAVEMENT AND GUARD RAIL.

LENGTH OF ROADWAY	834.04	FEET	0.158	MILES
LENGTH OF BRIDGE	116.92	FEET	0.022	MILES
LENGTH OF PROJECT	950.96	FEET	0.180	MILES
LENGTH OF ROW PROJECT	1440.96	FEET	0.273	MILES

R.O.W. PLANS

TRAFFIC DATA	
1982 ADT	4060
2002 ADT	5460
2002 DHV	725
D	52%WB
T	11%
V	50 M.P.H.




Pin# 78F164

- CONVENTIONAL SIGNS
- COUNTY LINE
 - TOWN LINE
 - LIMITS OF ACCESS
 - POINT OF ACCESS
 - FENCE LINE
 - STONE WALL
 - TRAVELED WAY
 - GUARD RAIL
 - RAILROAD
 - SURVEY LINE
 - CULVERT
 - POWER POLE
 - TELEPHONE POLE
 - ROL. OF ACCESS
 - PROPERTY LINE
 - ROW TAKING LINE
 - SLOPE RIGHTS
 - TOP OF CUT
 - TOE OF SLOPE

DATUM

VERTICAL	NGVD 1929
HORIZONTAL	N/A



These plans are subject to such engineering changes as may be required by the Federal Highway Administration or the Director of Engineering and Construction. Construction is to be carried on in accordance with these plans and the Standard Specifications for Highway and Bridge Construction dated March, 1975, as approved by the Federal Highway Administration on October 27, 1975, for use on this project, including all subsequent revisions and such revised specifications and special provisions as are incorporated in these plans.

PROJECT PROCESSED UNDER SECONDARY ROAD PLAN

APPROVED: CHIEF, PROPERTY ADMINISTRATION DATE: 12-7-81

APPROVED: S. J. P. DATE: _____
DIRECTOR OF ENGINEERING AND CONSTRUCTION

DEPARTMENT OF TRANSPORTATION
FEDERAL HIGHWAY ADMINISTRATION

PROJECT: BRF 016-1(6)S

SHEET 1 OF 6 SHEETS