Traverse Ties

HVCTRL #54
NORTH = 83778.01
EAST = 6163.20
ELEV. = 570.58

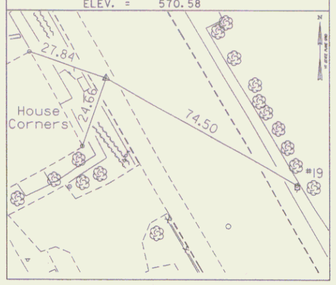

HVCTRL #55
NORTH = 83384.43
EAST = 6440.96
ELEV. = 568.52

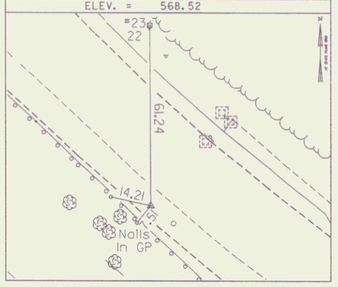

ALIGNMENT TIES

POB 120+75.00
NORTH = 83204.09
EAST = 5504.73

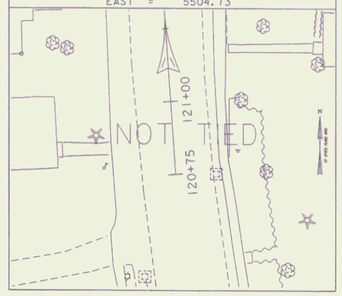

PI 121+39.86
NORTH = 83268.80
EAST = 5500.29

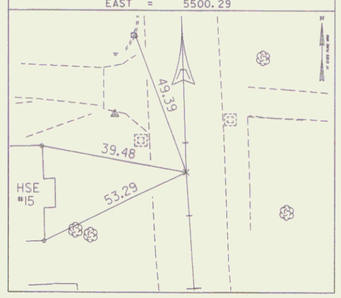

* AlignmentStaked 3/22/07 by R.Gilman P.C. & P.Winters & R.Bullock

Alignment Ties

PC 123+24.21
NORTH = 83453.07
EAST = 5494.54

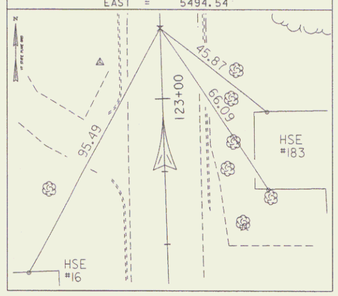

PT 125+42.09
NORTH = 83660.41
EAST = 5550.42

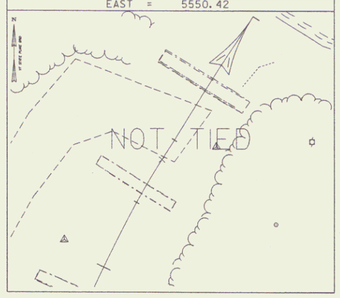

PC 128+20.43
NORTH = 83896.58
EAST = 5697.71

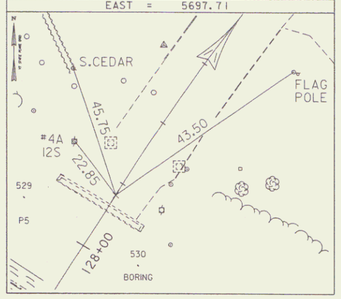

PT 129+97.89
NORTH = 84030.89
EAST = 5803.74

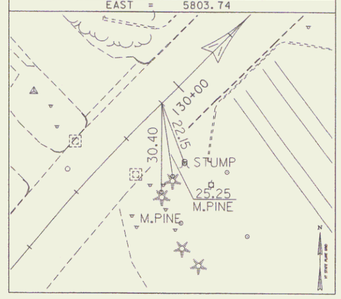

POE 132+16.00
NORTH = 84190.37
EAST = 5961.19

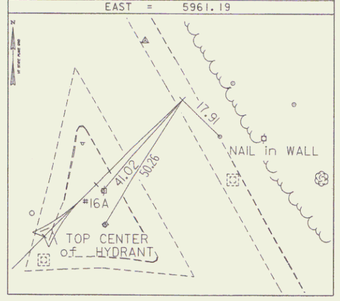

ALIGNMENT TIES

POB 300+00.00
NORTH = 84023.08
EAST = 5796.15

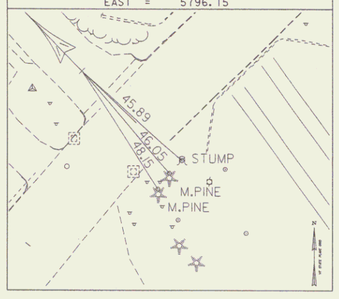

PC 300+25.83
NORTH = 84040.95
EAST = 5777.50

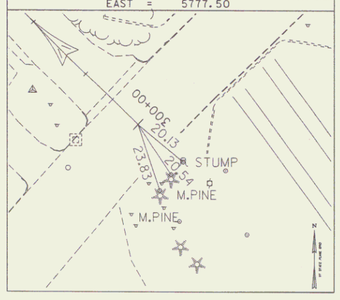

PT 300+90.03
NORTH = 84088.90
EAST = 5734.91

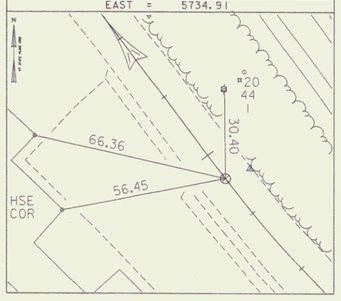

POE 301+60.00
NORTH = 84144.76
EAST = 5692.78

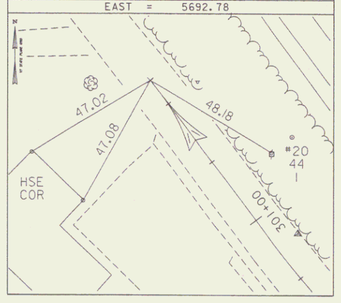

NORTH =
EAST =
ELEV. =

DATUM	
VERTICAL	NAVD 88
HORIZONTAL	NAD 83 (92)
ADJUSTMENT	Compass

PROJECT NAME: Bethel
PROJECT NUMBER: BRF 022-1(14)
FILE NAME: [illegible]\x78f161t1.dg
PROJECT LEADER: Martha Evans-Mongeon
DESIGNED BY:
Tie Sheet 2 of 2
PLOT DATE: 10-FEB-2010
DRAWN BY: R. Bullock
CHECKED BY:
ROW SHEET 6 OF 27