

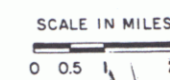
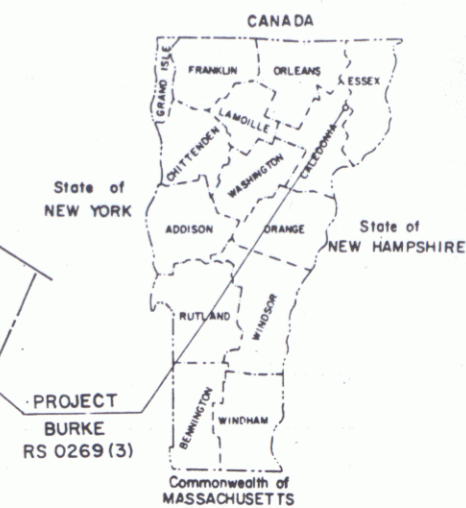
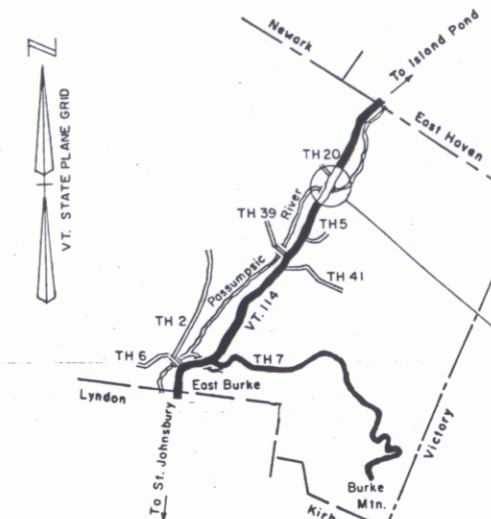
STATE OF VERMONT
AGENCY OF TRANSPORTATION



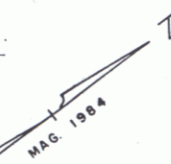
PROPOSED IMPROVEMENT
TOWN OF BURKE
COUNTY OF CALEDONIA
VT. RTE. 114 (F.A.S.)

ON VT. RTE. 114 BEGINNING AT A POINT 3.598 MILES NORTHERLY OF THE LYNDON-BURKE TOWN LINE AND EXTENDING NORTHEASTERLY 0.237 MILES.
WORK TO BE PERFORMED UNDER THIS PROJECT INCLUDES REPLACING EXISTING STRUCTURE ON NEW LOCATION WITH NECESSARY ROADWAY APPROACHES.

LENGTH OF ROADWAY 1140.34 FEET = 0.216 MILES
LENGTH OF BRIDGE 109.66 FEET = 0.021 MILES
LENGTH OF PROJECT 1250.00 FEET = 0.237 MILES
LENGTH OF R.O.W. PROJECT 1550.00 FEET = 0.294 MILES

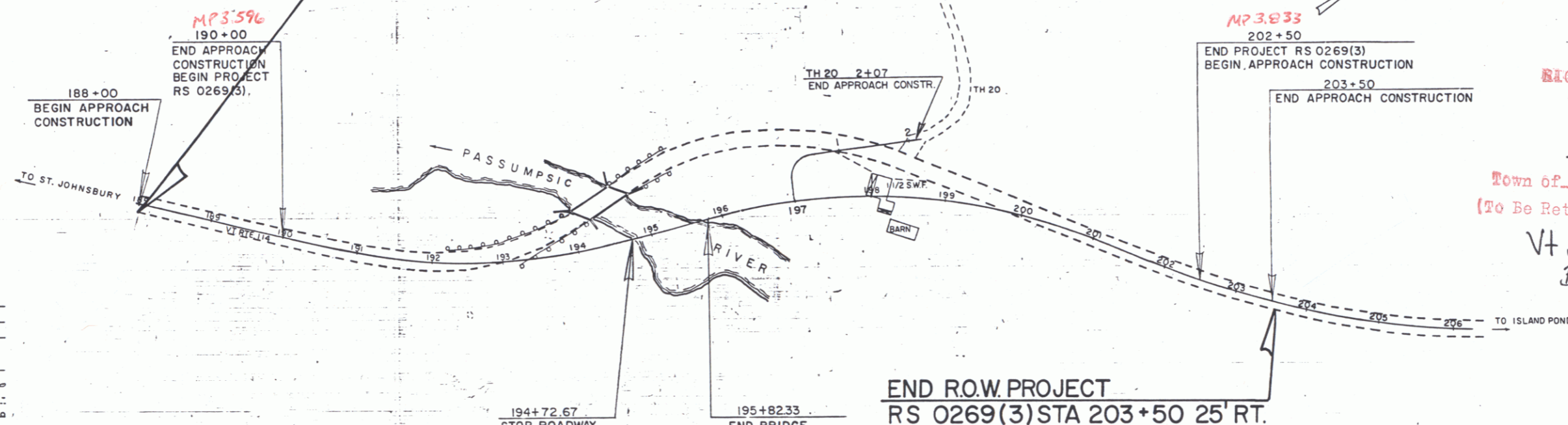


Date: 11/09/1987
Pin: 78E148



R.O.W. PLANS

BEGIN R.O.W. PROJECT
RS 0269(3) STA. 188+00 25' RT.



RIGHT-OF-WAY DIVISION
TOWN FILE
PERPETUAL
Town of Burke
(To Be Returned To R.O.W. Division)
Vt. Rte 114
Br 15

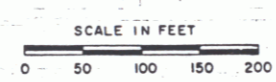
END R.O.W. PROJECT
RS 0269(3) STA 203+50 25' RT.

CONVENTIONAL SIGNS

COUNTY LINE	---
TOWN LINE	- - - -
LIMITS OF ACCESS	○ ○
POINT OF ACCESS	X
FENCE LINE	— X —
STONE WALL	— · — · —
TRAVELED WAY	— · · — · · —
GUARD RAIL	— · · · — · · · —
RAILROAD	— + + — + + —
CITY LINE	— · · · — · · · —
RT	— · · — · · —
POWER POLE	○
ONE POLE	○
COL OF ACCESS	///
PROPERTY LINE	— · · — · · —
ROW TAKING LINE	— · · — · · —
SLOPE RIGHTS	○ — SR — ○
TOP OF CUT	○
TOE OF SLOPE	○

DATUM

VERTICAL	NGVD 1929
HORIZONTAL	N/A



THESE PLANS ARE SUBJECT TO SUCH ENGINEERING CHANGES AS MAY BE REQUIRED BY THE FEDERAL HIGHWAY ADMINISTRATION OR THE CHIEF ENGINEER.
CONSTRUCTION IS TO BE CARRIED ON IN ACCORDANCE WITH THESE PLANS AND THE STANDARD SPECIFICATIONS FOR CONSTRUCTION, DATED 1986, AS APPROVED BY THE FEDERAL HIGHWAY ADMINISTRATION ON NOVEMBER 21, 1985 FOR USE ON THIS PROJECT, INCLUDING ALL SUBSEQUENT REVISIONS AND SUCH REVISED SPECIFICATIONS AND SPECIAL PROVISIONS AS ARE INCORPORATED IN THESE PLANS.

ALL DRIVES AS INDICATED ON PLANS ARE SUBJECT TO PERMITS PURSUANT TO TITLE 19, SECTION 43, V.S.A.

Approved: *David Kelly* Date: *11/10/87*
Dir., Of Engineering & Construction

Approved: *Paula P.* Date: *11/11/87*
Chief Property Administration

BURKE
RS 0269 (3)
R.O.W. SHEET 1 OF 11