

INDEX OF SHEETS

1	TITLE SHEET
2 - 4	TYPICAL SECTIONS OF IMPROVEMENT
5	PLATE PIPE ARCH DETAIL
6, 7	ALPHABETICAL INDEX OF OWNERS
8 - 35	RIGHT-OF-WAY DETAIL SHEETS
36 - 50	ROADWAY PLANS & PROFILES

STATE OF VERMONT
AGENCY OF TRANSPORTATION

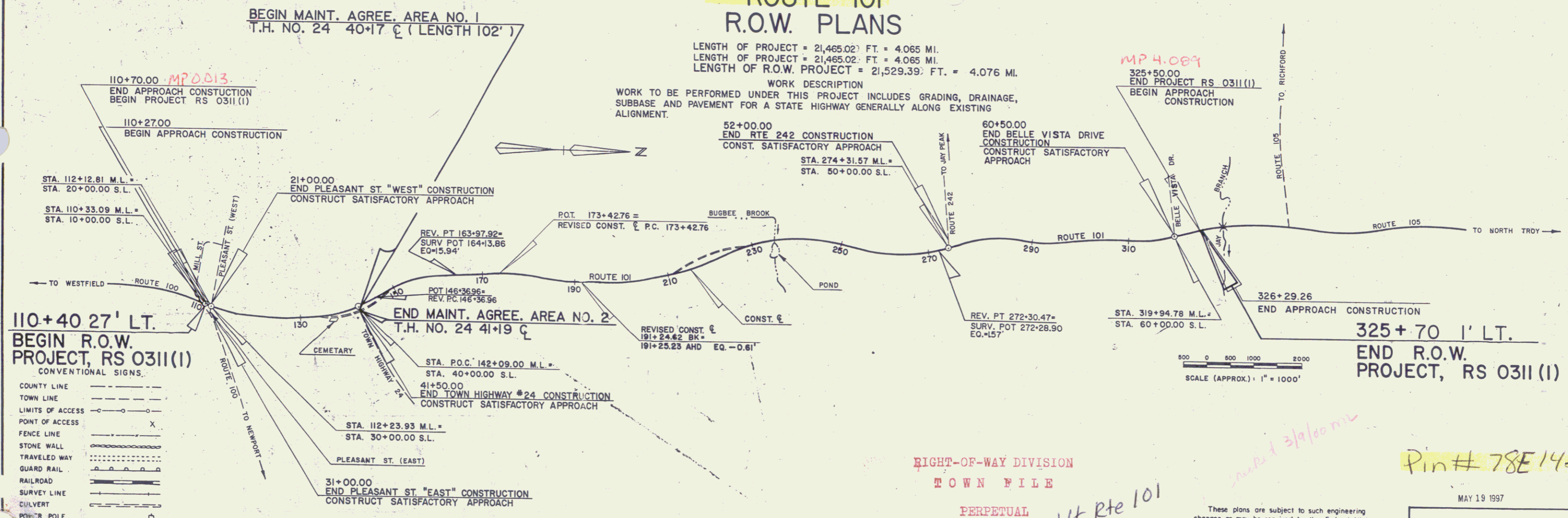
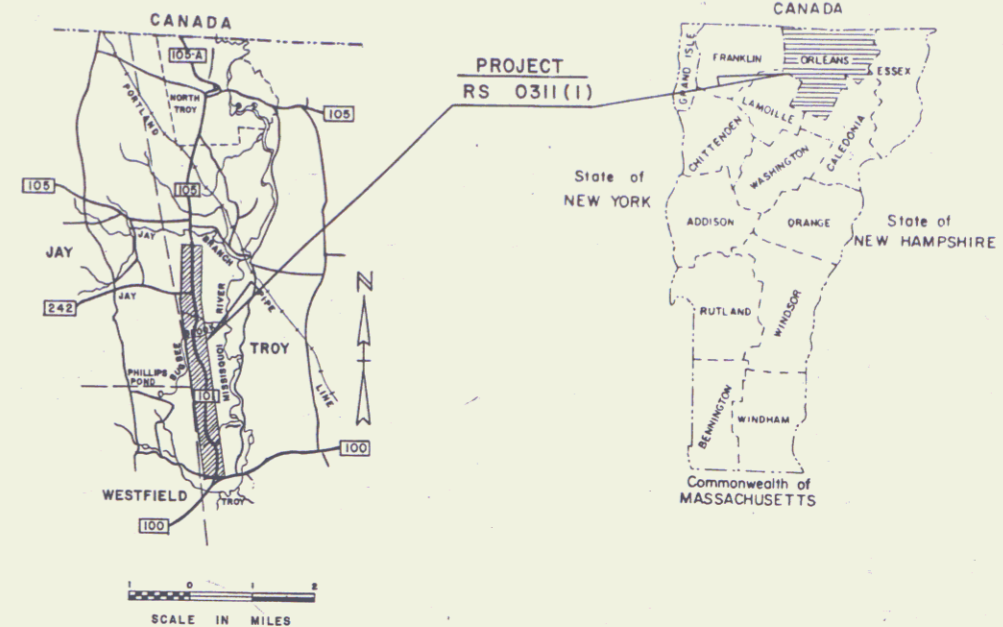


RURAL PROJECT
PROPOSED IMPROVEMENT
TOWN OF TROY
COUNTY OF ORLEANS

ROUTE 101
R.O.W. PLANS

LENGTH OF PROJECT = 21,465.02' FT. = 4.065 MI.
LENGTH OF PROJECT = 21,465.02' FT. = 4.065 MI.
LENGTH OF R.O.W. PROJECT = 21,529.39' FT. = 4.076 MI.

WORK DESCRIPTION
WORK TO BE PERFORMED UNDER THIS PROJECT INCLUDES GRADING, DRAINAGE, SUBBASE AND PAVEMENT FOR A STATE HIGHWAY GENERALLY ALONG EXISTING ALIGNMENT.



110+40 27' LT.
BEGIN R.O.W. PROJECT, RS 0311(1)
CONVENTIONAL SIGNS.

- COUNTY LINE
- TOWN LINE
- LIMITS OF ACCESS
- POINT OF ACCESS
- FENCE LINE
- STONE WALL
- TRAVELED WAY
- GUARD RAIL
- RAILROAD
- SURVEY LINE
- CULVERT
- POLE POLE
- TELEPHONE POLE
- TREES
- CONTROL OF ACCESS
- PROPERTY LINE
- R.O.W. TAKING LINE
- SLOPE RIGHTS
- TOP OF CUT
- TOE OF SLOPE

DATUM NATIONAL GEODETIC
VERTICAL VERTICAL DATUM 1929
HORIZONTAL VT. STATE COORDINATE SYSTEM

PLANS PREPARED BY
WEBSTER-MARTIN, INC.
SOUTH BURLINGTON, VERMONT.
By Robert A. Clayton



RIGHT-OF-WAY DIVISION
TOWN FILE

PERPETUAL
Town of TROY
(To Be Returned To R.O.W. Division)

MM 0000 - MM 0408

These plans are subject to such engineering changes as may be required by the Federal Highway Admin. or the Director of Engineering & Construction. Construction is to be carried on in accordance with these plans and the Standard Specifications for Highway and Bridge Construction dated March, 1976, as approved by the Federal Highway Administration on October 27, 1976 for use on this project, including all subsequent revisions and such revised specifications and special provisions as are incorporated in these plans.

Pin # 78E142

MAY 19 1997

APPROVED: *Walter F. [Signature]* DATE: 3/24/97
Acting Dir., Dept. of Planning & Preconstruction

APPROVED: _____ DATE: _____
Chief, Property Administration

TROY
RS 0311 (1)
SHEET 1 OF 50

TYPICAL SECTIONS

2 1/2" BITUMINOUS CONCRETE PAVEMENT, ITEM 406.25 (± 1/4")
(PLACE IN TWO LIFTS: 1" TYPE III, 1 1/2" TYPE II)

4" PLANT MIXED BASE COURSE, ITEM 303.25 (± 1/2")

24" SUBBASE OF GRAVEL, ITEM 301.15 (± 1")

SHOULDERS: 1" BITUMINOUS CONCRETE PAVEMENT, ITEM 406.25 (± 1/4")

0" - 12" GRANULAR BORROW, ITEM 203.32 IN FILL (± 1")

0" - 24" SAND BORROW, ITEM 203.31 IN CUT (± 1")

PERMISSIBLE TOLERANCES IN PARENTHESES APPLY TO THICKNESS ONLY.

GENERAL NOTES

SEED, ITEM 651.10 TO BE APPLIED AS DIRECTED BY THE ENGINEER

WT	LBS/A	NAME	PUR	GERM
3.33	2	CROWN VETCH	97	75
50.00	30	CREeping RED FESCUE	98	85
8.33	5	TIMOTHY	99	85
16.67	10	PERENNIAL RYE GRASS (VAR. PENNINE)	95	85
8.34	5	ALPALFA (VAR. SARANAC)	99	85
8.33	5	BIRDFOOT TREFLOIL (VAR. EMPIRE)	98	85
5.00	3	HIGHLAND BENT GRASS	92	85
100.00	50	LBS/ACRE		

THE SEED MIXTURE SHALL NOT HAVE A WEED CONTENT EXCEEDING 0.40% BY WEIGHT AND SHALL BE FREE FROM ALL NOXIOUS WEED SEED

FERTILIZER, ITEM 651.15 FORMULA 10-20-10 TO BE USED WITH SEED, ITEM 651.15 APPLIED AT THE RATE OF 500 LBS/ACRE

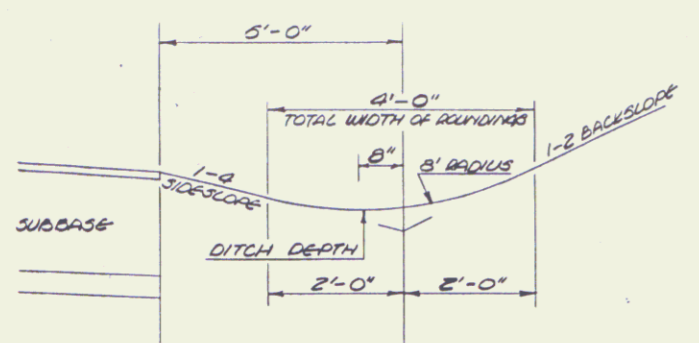
AGRICULTURAL LIMESTONE, ITEM 651.20 TO BE APPLIED AT A RATE OF 2 TONS/ACRE OR AS DIRECTED BY THE ENGINEER

HAY MULCH, ITEM 651.25 TO BE PLACED ON EARTH SLOPES AT THE RATE OF 2 TONS/ACRE

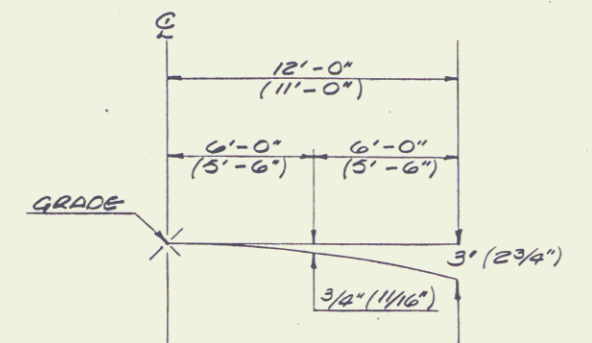
TOPSOIL, ITEM 653.10 TO BE USED WITH SEED, ITEM 651.10 IN RESIDENTIAL AREAS, AS DIRECTED BY THE ENGINEER

SEE STANDARD SHEET B-5 FOR TYPICAL SLOPE ROUNDING

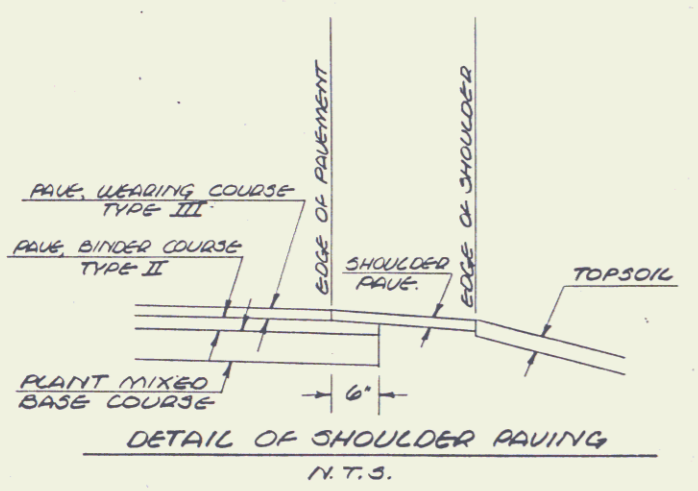
SEE STANDARD SHEET D-2 FOR PAY LIMITS OF SAND BORROW WHEN USED IN CONJUNCTION WITH UNDERDRAIN



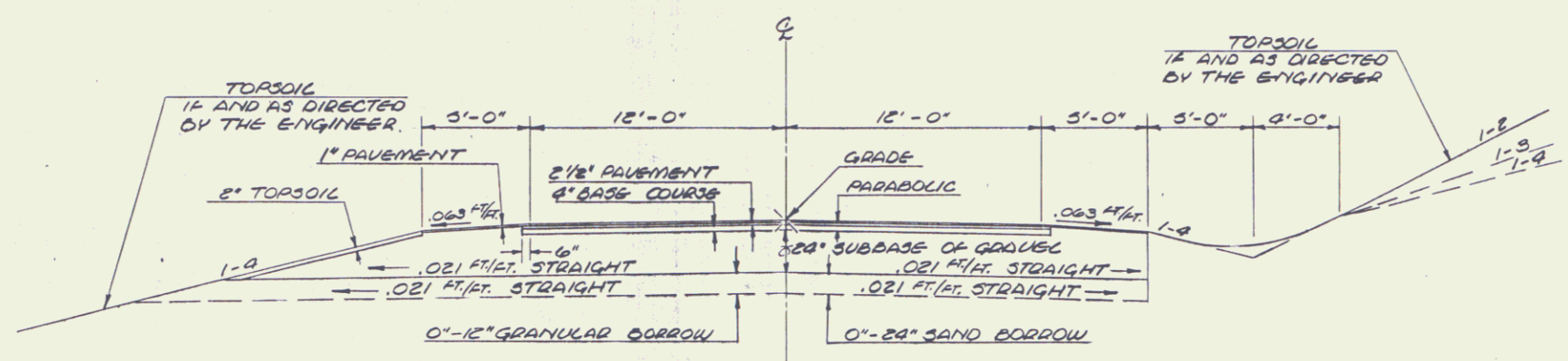
TYPICAL DITCH DETAIL
N.T.S.



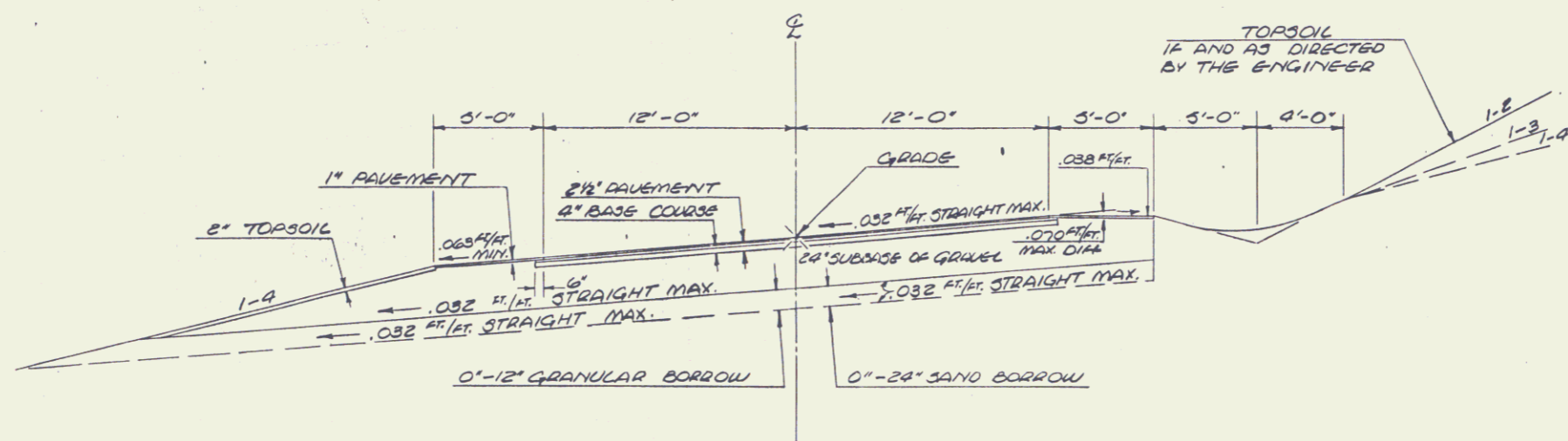
PARABOLIC DETAIL
N.T.S.



DETAIL OF SHOULDER PAVING
N.T.S.



NORMAL SECTION



BANKED SECTION

MAINLINE 110+00 - 139+00
317+50 - 320+00 LT.

SCALE: 1/4" = 1' FEET

MAY 19 1997

SURVEYED BY	DATE
DRAWN BY	DATE
TRACED BY	DATE
TOWN	ROUTE 101
PROJ. NO.	NO. 0311(1)
SHEET	2 OF 50

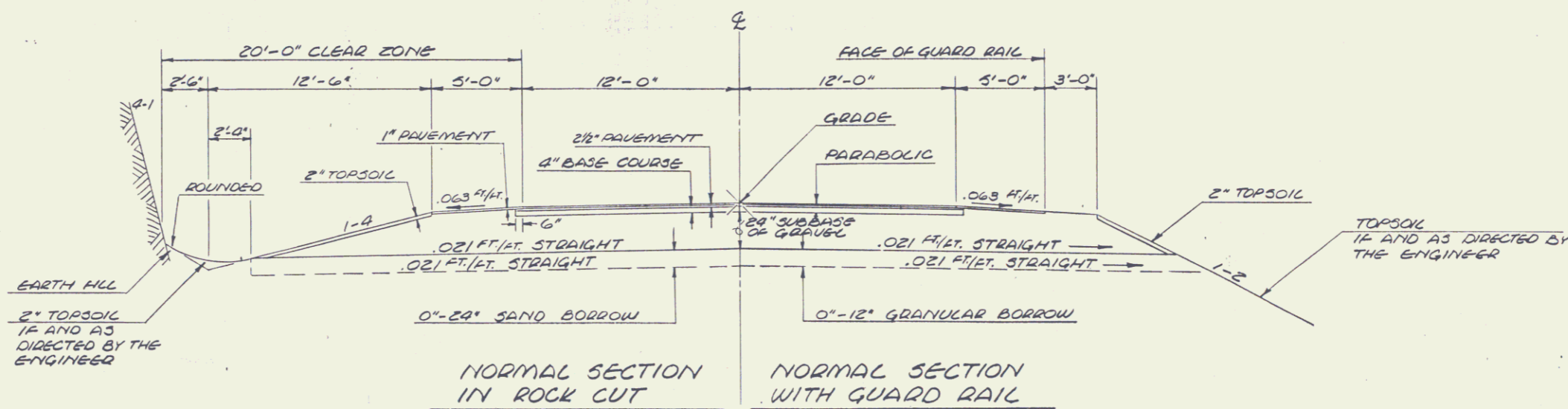
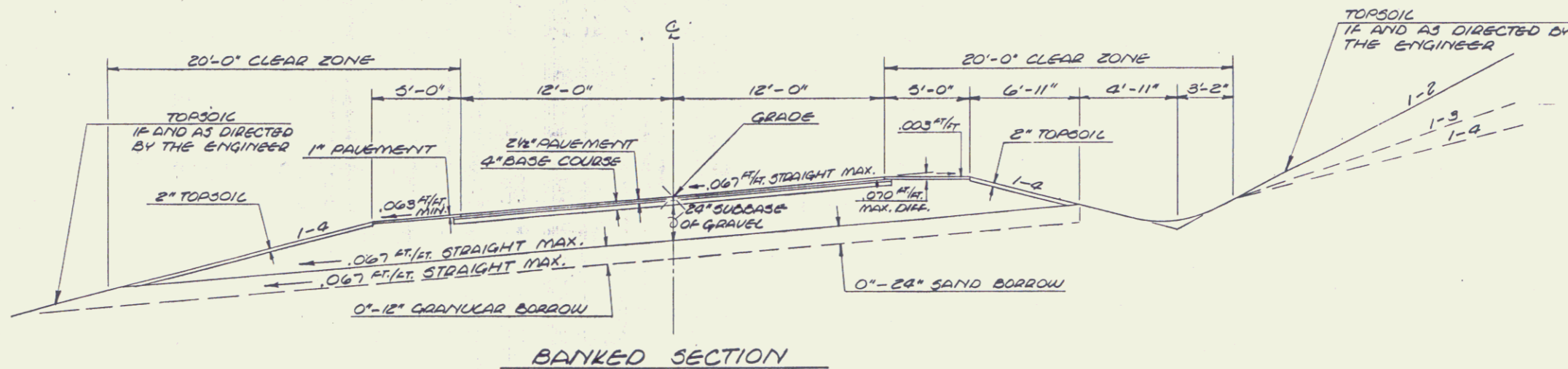
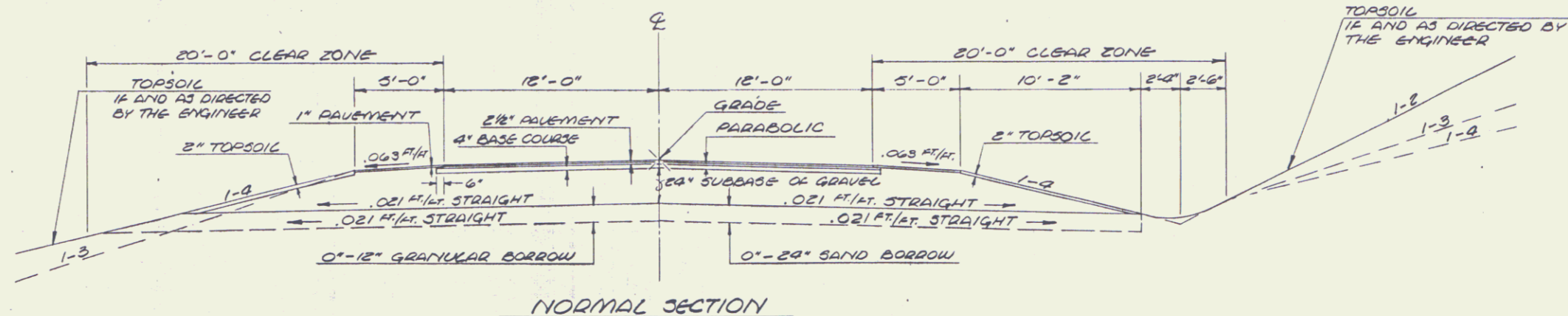
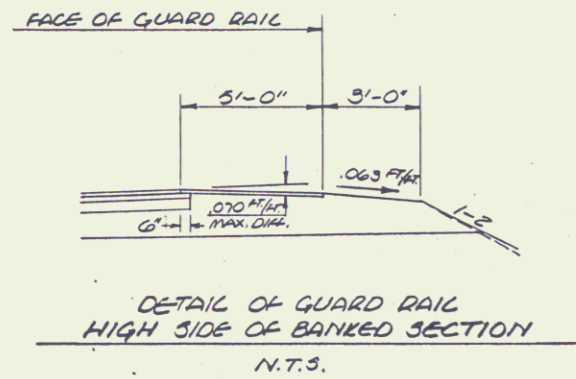
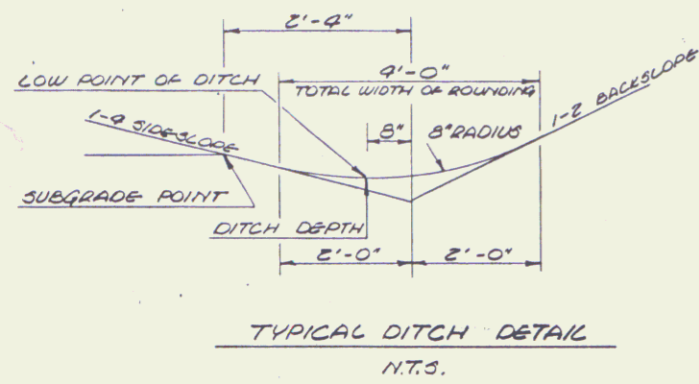
TYPICAL SECTIONS

2 1/2" BITUMINOUS CONCRETE PAVEMENT, ITEM 406.25 (± 1/4")
 (PLACE IN TWO LIFTS: 1" TYPE III, 1 1/2" TYPE II)
 4" PLANT MIXED BASE COURSE, ITEM 303.25 (± 1/2")
 24" SUBBASE OF GRAVEL, ITEM 301.15 (± 1")
 SHOULDERS: 1" BITUMINOUS CONCRETE PAVEMENT, ITEM 406.25 (± 1/4")
 0"-12" GRANULAR BORROW, ITEM 203.32 IN FILL (± 1")
 0"-24" SAND BORROW, ITEM 203.31 IN CUT (± 1")

PERMISSIBLE TOLERANCES IN PARENTHESES APPLY TO THICKNESS ONLY.

FOR: GENERAL NOTES, PARABOLIC DETAIL, SHOULDER PAVING DETAIL SEE SHEET _____ OF _____

AS INDICATED ON THE PLANS OR AS DIRECTED BY THE ENGINEER



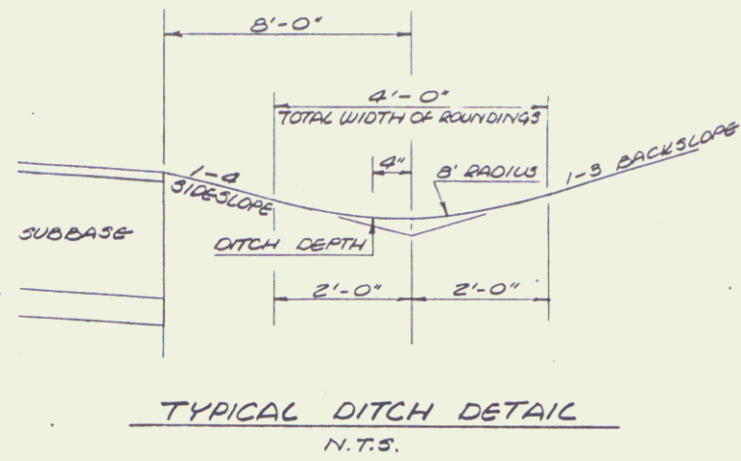
MAINLINE 139+00 - 326+00

SCALE: 1/4" = 1' FEET

MAY 19 1997

SURVEYED BY	DATE
DRAWN BY	DATE
TRACED BY	DATE
TOWN	ROUTE 101
PROJ. NO.	NO. 0311(1)
SHEET	OF 50

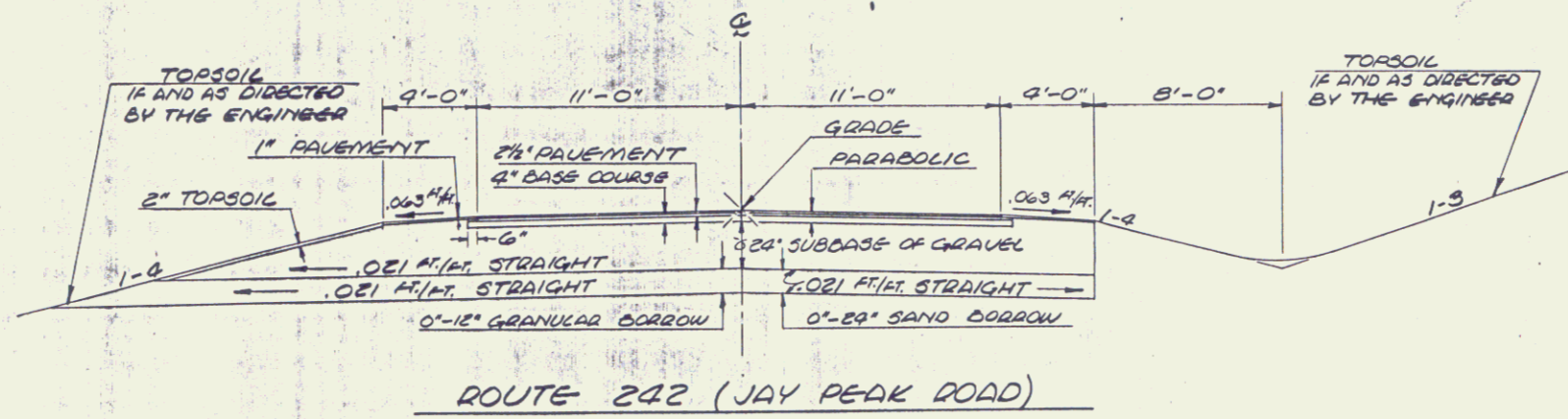
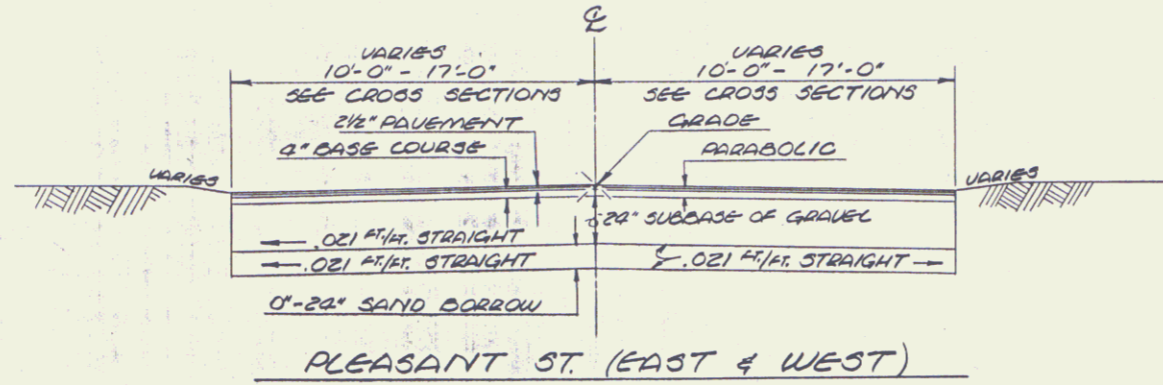
TYPICAL SECTIONS



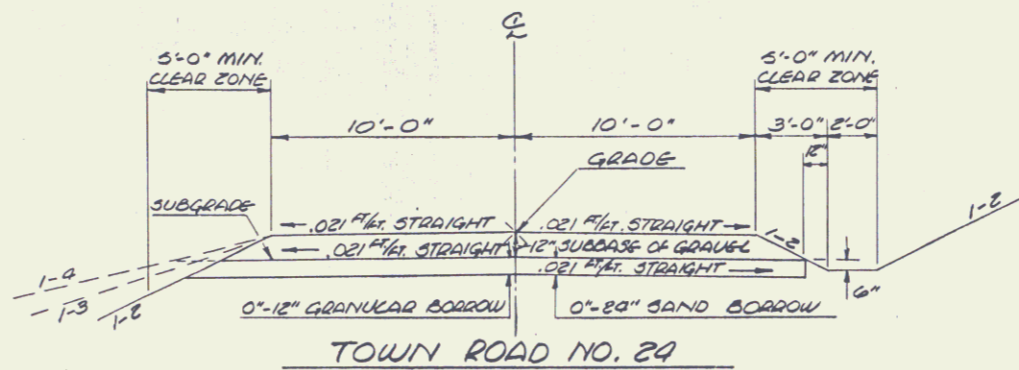
- 2 1/2" BITUMINOUS CONCRETE PAVEMENT, ITEM 406.25 ($\pm 1/4"$)
(PLACE IN TWO LIFTS: 1" TYPE III, 1 1/2" TYPE II)
- 4" PLANT MIXED BASE COURSE, ITEM 303.25 ($\pm 1/2"$)
- 24" SUBBASE OF GRAVEL, ITEM 301.15 ($\pm 1"$)
- SHOULDERS: 1" BITUMINOUS CONCRETE PAVEMENT, ITEM 406.25 ($\pm 1/4"$)
- 0"-12" GRANULAR BORROW, ITEM 203.32 IN FILL ($\pm 1"$)
- 0"-24" SAND BORROW, ITEM 203.31 IN CUT ($\pm 1"$)

PERMISSIBLE TOLERANCES IN PARENTHESES APPLY TO THICKNESS ONLY.

NOTE: FOR GENERAL NOTES, PARABOLIC DETAIL, SHOULDER PAVING DETAIL, SEE SHEET _____ OF _____.



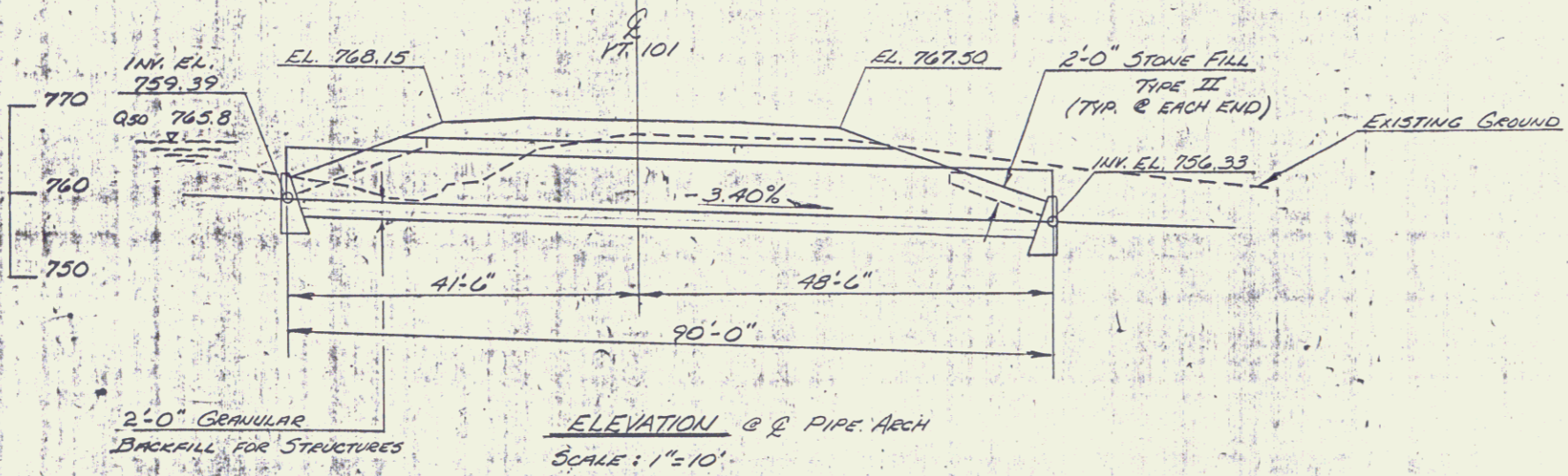
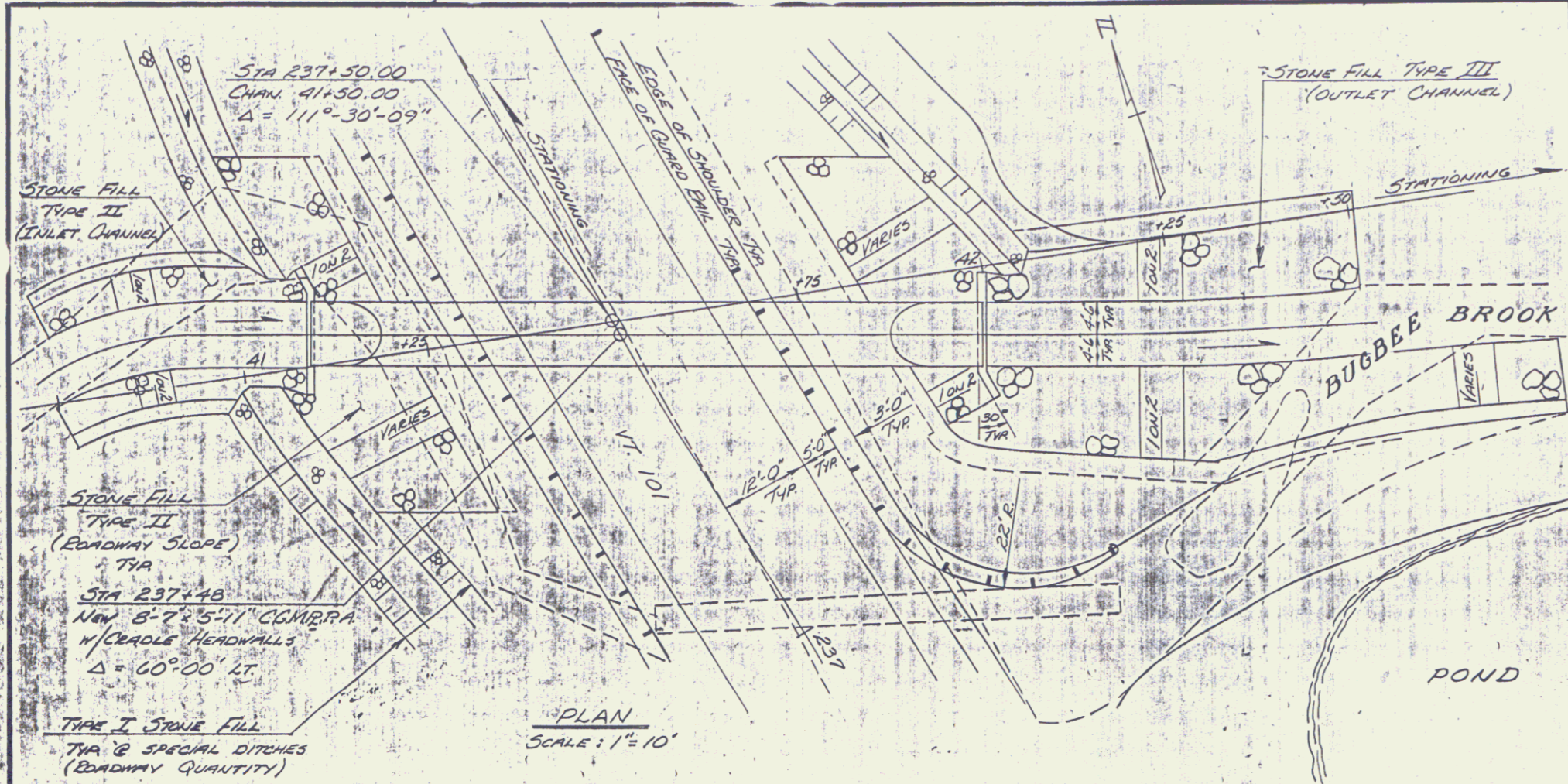
- 12" GRAVEL SURFACE COURSE, ITEM 401.10 ($\pm 1"$)
 - 0"-12" GRANULAR BORROW, ITEM 203.32 IN FILL ($\pm 1"$)
 - 0"-24" SAND BORROW, ITEM 203.31 IN CUT ($\pm 1"$)
- AS INDICATED ON PLANS OR AS DIRECTED BY ENGINEER



SCALE: 1/4" = 1' FEET

MAY 19 1997

SURVEYED BY	DATE
DRAWN BY <u>CEL/GAS</u>	DATE <u>09-88</u>
TRACED BY <u>PEM</u>	DATE <u>07-88</u>
TOWN <u>TROY, VERMONT</u>	
PROJECT <u>ROUTE 101</u>	
PROJ. NO. <u>RS NO. 0311(1)</u>	
SHEET <u>7</u> OF 50	



HYDRAULIC DATA

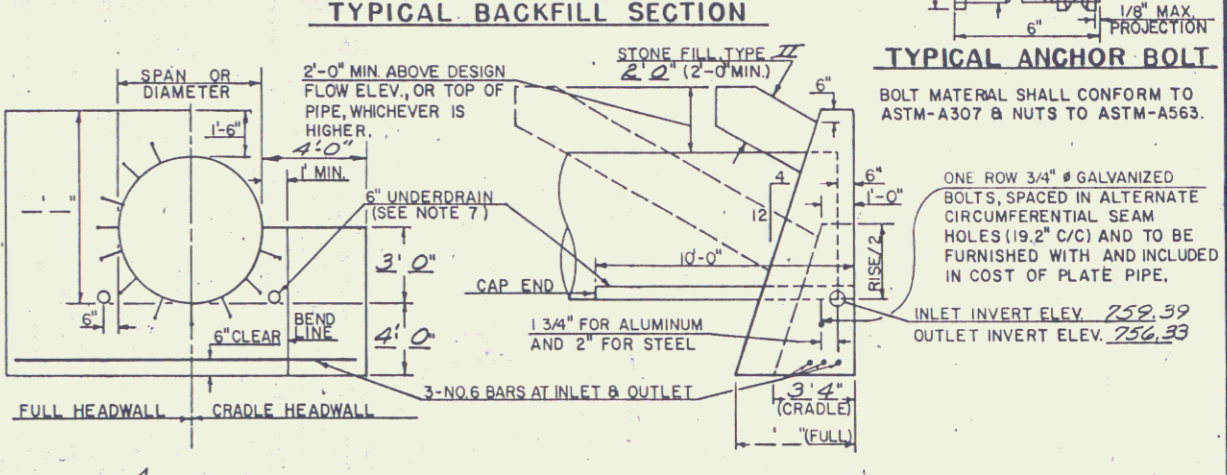
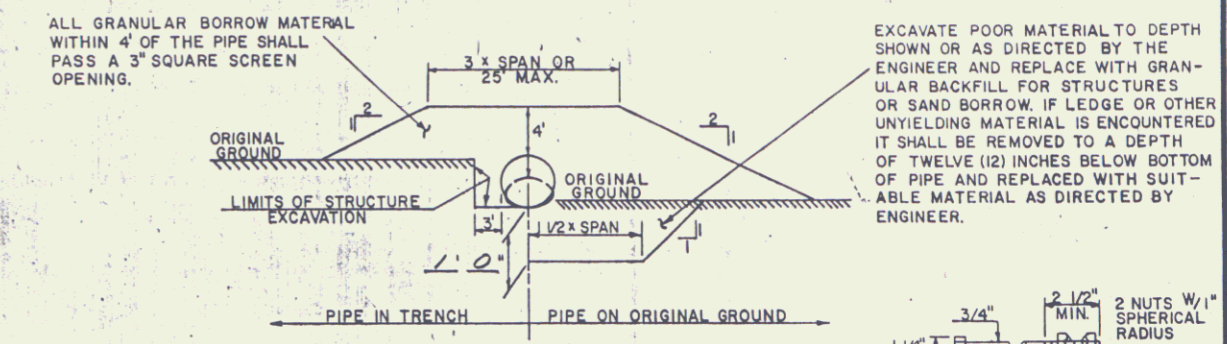
DRAINAGE AREA = 7.41 SQ. MI.	DESIGN FLOW Q = 50
Q ₁₀ = 200 C.F.S.	Q ₁₀ HEADWATER ELEVATION = 768.1
Q ₂₅ = 250 C.F.S.	Q ₂₅ HEADWATER ELEVATION = 767.9
Q ₅₀ = 310 C.F.S.	Q ₅₀ HEADWATER ELEVATION = 765.8
Q ₁₀₀ = 350 C.F.S.	Q ₁₀₀ HEADWATER ELEVATION = 766.8
TAILWATER DEPTH AT Q ₅₀ = 2.5 FEET, ELEVATION	
OUTLET VELOCITY AT Q ₅₀ = 12.3 FEET PER SECOND	
ORDINARY HIGHWATER DEPTH = FEET	

COMMENTS: STONE FILL TYPE II @ INLET, TYPE III @ OUTLET CHAN.

DETAILS OF STRUCTURAL PLATE PIPE CULVERTS

	STEEL	STEEL	ALUMINUM
CORRUGATIONS	6" x 2"		
SIZE OF PIPE OR PIPE ARCH	8'-7" x 5'-11"		
WATERWAY AREA (S.F.)	40		
PLATE THICKNESS (COATED)	0.109		
BOLT SIZE	3/4"		
WEIGHT PER LINEAR FOOT	141 #		
TOTAL WEIGHT	14490 #		

- NOTES**
- ALL MATERIALS AND CONSTRUCTION SHALL CONFORM TO THE VERMONT AGENCY OF TRANSPORTATION STANDARD SPECIFICATIONS FOR CONSTRUCTION DATED 1986, AND THE LATEST A.A.S.H.T.O. STANDARD SPECIFICATIONS FOR HIGHWAY BRIDGES. DESIGN IS FOR HS-20 LIVE LOADING.
 - UNLESS OTHERWISE INDICATED FOUR (4) BOLTS PER LINEAR FOOT FOR STEEL PLATES AND FIVE AND ONE THIRD (5 1/3) BOLTS FOR ALUMINUM PLATES ARE REQUIRED ALONG THE LONGITUDINAL SEAMS. ALL CONNECTIONS FOR STRUCTURAL PLATE SECTIONS SHALL BE MADE WITH GALVANIZED ASTM A-449 BOLTS.
 - WHEN NORMAL CONSTRUCTION OR REGULAR ROADWAY TRAFFIC IS MAINTAINED OVER THE PIPE THE CONTRACTOR SHALL MAINTAIN A MINIMUM COVER OF 3 FEET OF COMPACTED MATERIAL.
 - ALUMINUM PIPE THAT IS TO BE IN CONTACT WITH CONCRETE SHALL HAVE CONTACT SURFACES THOROUGHLY COATED WITH ZINC CHROMATE, OR BITUMINOUS OR ASPHALTIC PAINT.
 - PIPES SHALL BE FACTORY ELONGATED 5% (PIPE ARCHES SHALL NOT BE ELONGATED).
 - THE ENDS OF THE PIPE SHALL BE CUT SQUARE (NOT BEVELED TO MATCH SLOPES).
 - AT THE OUTLET END INCLUDE A 10 FOOT PIECE OF 6" UNDERDRAIN EACH SIDE ON SAME GRADIENT AS CULVERT CONFORMING TO SECTION 711.01. COST TO BE INCLUDED IN UNIT PRICE BID FOR THE CULVERT PIPE.



REINFORCING STEEL SCHEDULE

NO.	PIECES	SIZE	LENGTH	MARK	TYPE	A	B
1	6	6	17-11	CG01	I	14-0	3-11

ESTIMATED QUANTITIES

NO.	ITEM	UNIT	TOTAL	FINAL
203.27	UNCLASS. GRANULAR EXCAV.	CY	390	
203.32	GRANULAR BORROW	CY	220	
204.12	STRUCTURE EXCAVATION	CY	400	
204.30	GRAVEL BACKFILL FOR STRUCT.	CY	100	
501.12	CONCRETE CL. B	CY	18	
502.12	PRIMEGRADING STEEL	LB	160	
511.12	CORR. GRAY METAL PLATE	EA	1	
512.12	PIPE ARCH (Q102) W/ 14490#	EA	1	
522.12	REMOVAL OF STRUCTURE	EA	1	
611.12	STONE FILL TYPE II	CY	140	
612.12	STONE FILL TYPE III	CY	230	

STATE OF VERMONT
AGENCY OF TRANSPORTATION

TOWN OF TROY Bridge No. _____
Log Sta. _____

HIGHWAY NO. RTE 101 Surv. Sta. 237+48

RTE 101 OVER BUGBEE BROOK

8'-7" x 5'-11" PLATE PIPE DETAILS

Designed by M. GAECIA Drawn by M. GAECIA
Checked by G. S. BAKUM date 4/87 F. Y. Bolkum date 4/87
Bridge Design Supervisor

PROJECT TROY PROJECT NO. 25 031(1)

Bridge Sheet No. 5 of 50

MAY 19 1987 REV. 12/11/85

**STATE OF VERMONT
AGENCY OF TRANSPORTATION
RIGHT OF WAY PLANS
ALPHABETICAL INDEX**

GRANTOR	SHEET NO.	PARCEL NO.
A		
AUGER, GEORGETTE	28, 46 47	49
B		
BATHALON, ROGER M. & ROLANDE L.	13, 38	19
BEERWORTH, STEVEN G. & MARY C.	22, 43	40
BERKHOUT, DONALD W. & ALYCE M.	11, 36	12
BOUCHARD, JACQUES & CARMEN	9, 36	6
BRISSSETT, CHARLES A. & ELIZABETH M.	17, 38	29
C		
CITIZENS UTILITIES CO.	35A	65
COMMUNITY NATIONAL BANK (LESSEE)	9, 36	4
COUTURE, JEAN J. & KATHERINE M.	10, 36	10
CUTTING, STEVEN H., SR. & DIANE S.	25, 46	45

GRANTOR	SHEET NO.	PARCEL NO.
D		
DESCHENEUX, ROGER J. & JANICE	19, 42	34
DESCHENEUX, ROGER J.	15, 38	25
DESJARLAIS, GILLES W. & MARY A.	12, 36 38	16
DUNBAR, MICHAEL E. & ELIZABETH B. (TRUSTEES)	32, 49	54
E		
F		
FADIMAN, P. RY LOU & JONATHAN R.	25, 46	44
FLORIO, ANTHONY J. & PATRICIA M.	20, 42	35
FRICKE, PAUL H.	26, 27 46, 47	46

GRANTOR	SHEET NO.	PARCEL NO.
G		
GALPEAU, YVONNE E.	10, 36	8
GIGUERE, RAYMOND C., JR. & LILLIAN L.	15 38-40	26
GILMAN, LAWRENCE R. & VERNETTA	35A 46, 47	68
GRAY, DONALD & RITA	11, 36	11
GREENE, GORDON & MARION	27, 28 46	47
H		
HARRIS, MARTHA	35A 46, 47	68
HAYES, ARTHUR L. & ROBERTA A.	8, 36 37	3
HAZUKA, EDWARD & ERNESTINE	19, 41 42	33
HERMANN, GEORGE J. & HELENE M.	20, 21 42-44	37
I		

GRANTOR	SHEET NO.	PARCEL NO.
J		
JACOBS, GARY P.	24, 45, 46	42
JOHNSON, KAREN K.	21, 22 43	39
K		
L		
LABBEE, EDMOND A. & MURIEL P.	33, 49 50	57
LEBLANC, LAURENT & GEORGETTE	18, 41	31
LEMAY, RAYMOND J. & PATRICIA M.	13, 38	18
LEMAY, RAYMOND J.	15, 38	25
LEMEUX, LOUIS & DELIA	14, 38	22
LENGE, CONSTANCE D.	34, 50	58
LETOURNEAU, RICHARD & DEBRA	31, 48 49	53
LIMOGES, REAL & MARTHA	10, 36	9
LIMOGES, ROLAND G. & YVETTE L.	13, 38	20
LIMOGES, RONALD & JANE	12, 13 36, 38	17
LONGLEY, GRAYDON N. & ANN B.	35A, 40	69
LONTINE, ROLAND W. & DOROTHY	16, 39	27
LOUX, HELENE A.	20, 42 43	36
LOUX, JAMES W., JR. & BARBARA H.	20, 42 43	36

TROY
RS 0311 (1)

MAY 19 1997

SHEET 6 OF 50

6

**STATE OF VERMONT
AGENCY OF TRANSPORTATION
RIGHT OF WAY PLANS
ALPHABETICAL INDEX**

GRANTOR	SHEET NO.	PARCEL NO.
M		
MATTESICH, VIRGINA C.	18, 41	32
MAYHEW, CARL E., SR. & CLARA	34, 50	59
M AND E. TRUST, THE	32, 49	54
MCDERMUT, IRENE	28, 29	50
	47	
MISSISSOUI CORPORATION	16, 17	28
	39-42	
MODESTINO, ANTHONY J. & SHERWOOD A.	15, 38	24
MONAHAN, JAMES W. & PAMELA K.	18, 40	30
	41	
MORIN, MAURICE & AURORE	9, 36	5
MORRISSSETTE, RICHARD L. & DEBORAH A.	203&2	35
N		
NEW ENGLAND TELEPHONE AND TELEGRAPH CO.	11, 36	13
O		

GRANTOR	SHEET NO.	PARCEL NO.
P		
POULIN, JEFFREY G.	30, 47	52
	48	
POULIN, PETER A.	30, 47	52
	48	
Q		
R		
ROUTHER, CONRAD H.	9, 36	7
ROUTHER, JEAN	8, 36	1

GRANTOR	SHEET NO.	PARCEL NO.
S		
SABO, DENNIS J. & ELGA M.	28, 46	48
STARR, HAZEL - ESTATE	29, 47	51
	48	
STARR, JACK, E. SR. & ILLA B.	22-24	41
	43-46	
STARR, JACK E., JR. & DIANNE M.	33, 49	56
	50	
STARR, VIRGIL E. & LINDA D.	34, 35	60
	49, 50	
STARR, URBAN R., SR. -EXECUTOR	29, 47	51
	48	
T		
TAYLOR, GARY & RITA	12, 36	17
	38	
THURSTON, LEON A.	24,	42
	45, 46	
TOWN OF TROY	8, 36	2
	38-40	
	50	
TOWN OF TROY WATER & SEWER	35A	67
TURGEON, DENNIS L. & RACHEL S.	14, 38	23
U		

GRANTOR	SHEET NO.	PARCEL NO.
V		
VERMONT ELECTRIC CO-OP INC.	35A	66
VINCENT, DENNIS R. & SANDRA S.	12, 36	15
W		
WATTS, THOMAS W. & ELEANOR F. (LESSORS)	9, 36	4
WILLIAMS, MARIE	14, 38	21
WILLIS, URSULA-ESTATE	11, 36	14
WURSTHORN, DAVID F.	21, 43	38
X		
Y		
Z		

TABLE OF PROJECT PROPERTY ACQUISITION

STATE OF VERMONT
AGENCY OF TRANSPORTATION
RIGHT OF WAY PLANS
DETAIL SHEET

PARCEL NO.	GRANTOR	SHEET NO.	BEGINNING STATION	ENDING STATION	TAKING	REM.	RIGHTS	TITLE TAKEN	DATE	TOWN OR CITY RECORDED	BK.	PG.	REMARKS	REVISION NO.	SHEET	DESCRIPTION OF REVISION	DATE	MADE BY	APPROVED BY	
1A	ROUTHIER, JEAN	36	110+40 LT. 111+60 LT.	110+50 LT.			SLOPE (T) DRIVE (T) 0.01A±	WD	7-06-89	TROY	48	360-61	25 S.F. ± 20' PAVED MM 0004	1	6, 7 14, 17 38	PARCEL NO. 21 DAIGLE. CHANGE PARCEL 21A & 21B TO 29A & 29B. NEW OWNER OF 21A&B- MARCIA J. STEVENS. PER C.O. 6908	4-10-87	M. J. R.	L. W. B.	
1B		36	110+40 LT.	111+91 LT.	0.09A±		ALL R.T. & I.						4030 S.F. ± EXIST. VT. RTE. 101 R.O.W.	2	22, 23 43-46	PARCEL NO. 41 & 42, STARR & JACOBS. REMOVE TWO SLOPE (P) AT STA. 236+56 RT. ~ 236+80 RT. AND STA. 236+67 RT. ~ 237+31 RT. ADD NEW SLOPE (P) AT STA. 237+16 RT. ~ 237+65. CHANGE DRIVE (T) FROM STA. 237+08 RT. ~ 236+80 RT. CHANGE DITCH (P) AT STA. 237+15 RT. ~ STA. 237+67 RT. TO CHANNEL (P) STA. 236+75 RT. ~ 237+34 RT. REMOVE CUL. & DITCH (P) AT STA. 237+55 LT. ~ 237+85 LT. ADD DITCH (P) 237+22 LT. ~ 238+03 LT. THESE RIGHTS HAVE BEEN REVISED DUE TO THE NEW ALIGNMENT OF PIPE AND TO STAY AWAY FROM POND. PER C.O. NO. 6920.	4-29-87	M. J. R.	F. J. M.	
2A	TOWN OF TROY	36	111+00 RT. 110+60 RT.	111+98 RT. 111+00 RT.	0.02A±	0.20A±	SLOPE (T) 0.01A±	COND	2-26-90	TROY	49	349-62	1040 S.F. ± 140 S.F. ±	3	12, 13 14, 17 38	PARCEL NO. 29 STEVENS. NO. 17 COUTURE NO. 19 BATHALON CULVERT AT 130+85 RT. HAS BEEN ELIMINATED. NEW SYSTEM FROM 128+00 RT. ~ 129+32 RT. CULVERT AT 133+00 HAS BEEN SKEWED TO OUTLET AT 133+50. PER C.O. NO. 6916.	7-14-87	M. J. R.	F. J. M.	
2B		36	110+50 RT.	111+99 RT.	0.08A±		ALL R.T. & I.						3310 S.F. ± EXIST. VT. RTE. 101 R.O.W. PLEASANT STREET WEST	4	6, 7 28, 46	PARCEL NO. 48 BERKHOUT. CHANGE TITLE TO SABO, DENNIS J. & ELGA M. PER C.O. NO. 6978.	7-14-87	M. J. R.	F. J. M.	
2C		36	112+13 LT.				APPROACH (T)							5	6, 7 15, 38	PARCEL NO. 24 CARPENTER. CHANGE TITLE TO MODESTINO, ANTHONY J. & SHERWOOD A. PER C.O. NO. 6979.	7-14-87	M. J. R.	F. J. M.	
2D		36	112+24 RT.				APPROACH (T)							6	24, 45	PARCEL NO. 42 JACOBS. REDUCE DRIVE FROM 30' TO 22' PER C.O. NO. 6980.	7-14-87	M. J. R.	F. J. M.	
2E		38	134+21 RT.				APPROACH (T)							7	31, 48	PARCEL NO. 53 LETOURNEAU. ADD CULVERT (P) AT STA. 296+68 LT. PER C.O. NO. 6981.	7-14-87	M. J. R.	F. J. M.	
2F		39	142+10 RT.				APPROACH (T)							8	33, 50	PARCEL NO. 56 STARR. DELETE SLOPE (T) AT 322+95 LT. ~ 323+72 LT. SLOPE PULLED IN TO AVOID GAS VENT PIPE. PER C.O. NO. 6982.	7-14-87	M. J. R.	F. J. M.	
2G	DELETED													9	11, 21 26, 35A 36, 43 46	PARCEL NO. 61-64, 14A, 38A, 46A, 46C. DELETE PARCELS 61-64. DELETE R.T. & I. TO R.O.W. ON PARCEL 14A, 38A, 46A. PER C.O. 7004	7-24-87	M. J. R.	F. J. M.	
2H		40	REV. 160+44 LT. REV. 160+82 LT.	REV. 161+78 LT.	0.07A±	0.65A±	ALL R.T. & I. DRIVE (T)						2970 S.F. ± EXIST. VT. RTE. 101 R.O.W. 16' GRAVEL MM 0086	10	9, 36	PARCEL NO. 4 WATTS. ADD SIGN & EASE. TO REMOVE (T) AT STA. 113+46 RT. PER C.O. NO. 7005	7-24-87	M. J. R.	F. J. M.	
2I		50	320+00 LT.				APPROACH (T)													
2J		38	137+70 RT.	138+85 RT.	0.06A±		ALL R.T. & I.						2676 S.F. ± EXIST. VT. RTE. 101 R.O.W.							
3A	HAYES, ARTHUR L. & ROBERTA A.	36, 37	112+39 LT. 112+40 LT. 112+46 LT.	112+68 LT. 112+47 LT.			SLOPE (T) CULVERT (P) REMOVE (T) DRIVE (T)	WD	2-8-89	TROY	48	113-4	30 S.F. ± 36' ELM & SIGN (PERSONAL PROPERTY) 40' PAVED MM 0007							
3B		36	112+40 LT.	113+35 LT.	0.05A±		ALL R.T. & I.						2135 S.F. ± EXIST. VT. RTE. 101 R.O.W.							

PROP. ADMIN. 5-87

DR. RT.- DRAINAGE RIGHT
DIT. RT.- DITCHING RIGHT
CH. RT.- CHANNEL RT.
DRIVE RT.- DRIVE RIGHT
CUL. RT.- CULVERT RIGHT
ⓓ- DEMOLITION OR REMOVAL
☒- WATER SOURCES

PRESENT R.O.W.
TAKING WITHOUT ACCESS
TAKING WITHOUT ACCESS ALONG PROPERTY LINE
TAKING WITH ACCESS
PERMANENT EASEMENT
TEMPORARY EASEMENT

LEGEND

--- CONJ. EASE. ---
SR SR
P
L
△ △ △
○ ○ ○

CONSTRUCTION EASEMENT
SLOPE RIGHTS
PROPERTY LINE
TOP OF CUT
TOE OF SLOPE

APPROVED: LAWRENCE BLISS, L.S. DATE: 3-10-87
AGENT D. PLANS & TITLES

R. O. W. PLANS

TROY
RS 0311(1)
SHEET 8 OF 50

MAY 19 1997

8

TABLE OF PROJECT PROPERTY ACQUISITION

STATE OF VERMONT
AGENCY OF TRANSPORTATION
RIGHT OF WAY PLANS
DETAIL SHEET

PARCEL NO.	GRANTOR	SHEET NO.	BEGINNING STATION	ENDING STATION	TAKING	REM.	RIGHTS	TITLE TAKEN	DATE	TOWN OR CITY RECORDED	BK.	PG.	REMARKS	REVISION NO.	SHEET	DESCRIPTION OF REVISION	DATE	MADE BY	APPROVED BY
4A	WATTS, THOMAS W. & ELEANOR F. - LESSORS COMMUNITY NATIONAL BANK - LESSEE	36	112+68 RT. 113+46 RT. 114+30 RT.	115+57 RT.	0.07A±	0.73A±	EASE. TO REMOVE (T)	WD	01-02-90	TROY	49	237-38	3227 S.F. ± SIGN (PERSONAL PROPERTY) 35' PAVED DRIVE MM 0009	11	10,36	PARCEL NO. 8 GALIPEAU. REDUCED TAKING FROM 0.08A± TO 0.04A±. THE ENDING STA. IS NOW 117+08 RT. PER C.O. NO. 7019	8-12-87	A. S. J.	F. J. M.
4B		36	112+50 RT.	115+60 CL.	0.18A±		ALL R.T. & I.						EXIST. VT. RTE. 101 R.O.W.	12	7, 23-25 43-46	PARCEL NO. 41 DELETED PARCEL NO. 43 AND ADD TO 41 PER C.O. NO. 7018	8-12-87	A. S. J.	E. A. F.
5A	MORIN, MAURICE & AURORE	36, 37	113+50 LT. 113+62 LT. 114+31 LT. 114+48 LT.	113+74 RT. 114+55 LT.			CONST. & MAINT. (P) REMOVE & RELOCATE (T) DRIVE REMOVE & RELOCATE (T)	COND	02-26-90	TROY	49	349-62	DROP INLET CELLAR DRAIN 30' PAVED MM 0009 CELLAR DRAIN	14	14, 38	PARCEL NO. 22 LEMIEUX. ADD 'SAVE' TO PLANS FOR 10' CEDAR AT STA. 133+25 LT., 8' SCOTCH PINE AT STA. 134+69 LT. CHANGE SLOPE (T) AREA AT STA. 133+55 LT- 134+74 LT. TO 493 S.F. ±. CHANGE SLOPE (T) AREA S.F. ± PER C.O. NO. 7026	8-28-87	M. J. R.	F. J. M.
5B		36	113+34 LT.	114+56 LT.	0.07A±		ALL R.T. & I.						3145 S.F. ±	15	18, 41	PARCEL NO. 31 LEBLANC. ADD CELLAR DRAIN AT STA. 182+40 LT. ADD NOTE TO CONNECT CELLAR DRAIN. PER C.O. NO. 7025	8-28-87	M. J. R.	F. J. M.
6	BOUCHARD, JACQUES & CARMEN	36	114+56 LT. 114+54 LT. 114+64 LT.	115+10 LT.	0.03A±		ALL R.T. & I. REMOVE & RESET (T)	WD	03-24-89	TROY	48	175	1455 S.F. ± EXIST. VT. RTE. 101 R.O.W. CELLAR DRAIN 12' PAVED DRIVE MM 0010	16	35, 50	PARCEL NO. 60 STARR. DELETED WATERLINE AT STA. 320+33 RT. ~ 320+42 RT. WATERLINE DOES NOT EXIST. PER C.O. NO. 7046	8-28-87	A. S. J.	F. J. M.
7A	ROUTHIER, CONRAD H.	36	115+30 LT. 115+78 LT.	115+61 LT.			SLOPE (T) 0.01A±	WD	9-26-88	TROY	47	395	40 S.F. ± 13' GRAVEL DRIVE MM 0012	17	11, 36 37	PARCEL NO. 11 GRAY. ADDED CULVERT AT STA. 117+24 LT. ~ 117+65 LT. PER C.O. NO. 7042	9-9-87	A. S. J.	F. J. M.
7B		36	115+10 LT.	116+00 LT.	0.06A±		ALL R.T. & I.						2465 S.F. ± EXIST. VT. RTE. 101 R.O.W.	18	8, 36	PARCEL NO. 3 ADDED PERMANENT RT. TO INSTALL & MAINT. CULVERT AT STA. 112+40 LT. ~ 112+47 LT. PER C.O. NO. 7034	9-15-87	A. S. J.	F. J. M.
														19	24, 45 46	PARCEL NO. 42 JACOBS CHANGED CENTERLINE TO AVOID BARN PER. CO. 7058	9-16-87	A. S. J.	L. W. B.
														20	7 30, 47	PARCEL NO. 52 POULIN. TITLE CHANGE FROM STANTON TO POULIN, PETER A. & JEFFERY G. PER C.O. NO. 7063	9-30-87	A. S. J.	J. D. P.
														21	6, 9 36	PARCEL NO. 6 ARMSTRONG. CHANGE TO AN ESTATE. PER C.O. NO. 7081	10-20-87	M. J. R.	L. W. B.
														22	11, 12 36, 7	PARCEL NO. 14 WILLIS. CHANGE TO AN ESTATE PER C.O. NO. 7082	10-20-87	M. J. R.	L. W. B.
														23	13, 38	PARCEL NO. 19 BATHALON. ADD NOTE 'TRANSPLANT TREES' AT STA. 128+73 RT., 129+45 RT., ALSO ADD 'SAVE' TO TREE AT STA. 128+38 RT. PER C.O. NO. 7072	11-6-87	M. J. R.	L. W. B.

ACCT. RYAN
2F42C70J378E420DN
PRF: 78E4202.PRF LV42
DATE PLOTTED 9-AUG-1989

DR. RT.- DRAINAGE RIGHT
DIT. RT.- DITCHING RIGHT
CH. RT.- CHANNEL RT.
DRIVE RT.- DRIVE RIGHT
CUL. RT.- CULVERT RIGHT
(D)- DEMOLITION OR REMOVAL
(W)- WATER SOURCES

PRESENT R.O.W.
TAKING WITHOUT ACCESS
TAKING WITHOUT ACCESS ALONG PROPERTY LINE
TAKING WITH ACCESS
PERMANENT EASEMENT
TEMPORARY EASEMENT

LEGEND
--- CONST. EASE. --- CONSTRUCTION EASEMENT
SR SR SLOPE RIGHTS
P SLOPE RIGHTS
L PROPERTY LINE
△ TOP OF CUT
○ TOP OF SLOPE

APPROVED: LAWRENCE BLISS, L.S. DATE: 3-10-87
AGENT D. PLANS & TITLES

R. O. W. PLANS
TROY
RS 0311(1)
SHEET 9 OF 50

9

TABLE OF PROJECT PROPERTY ACQUISITION

STATE OF VERMONT
AGENCY OF TRANSPORTATION
RIGHT OF WAY PLANS
DETAIL SHEET

PARCEL NO.	GRANTOR	SHEET NO.	BEGINNING STATION	ENDING STATION	TAKING	REM.	RIGHTS	TITLE TAKEN	DATE	TOWN OR CITY RECORDED	BK.	PG.	REMARKS	REVISION NO.	SHEET	DESCRIPTION OF REVISION	DATE	MADE BY	APPROVED BY
8A	GALIFEAU, YVONNE E.	36	115+56 RT. 115+56 RT. 115+56 RT. 115+77 RT. 116+85 RT. 115+95 RT.	117+08 RT. 115+57 RT. 116+43 RT.	0.04A±	0.46A±	REMOVE & RESET (T) DIT. & DR. (P)	WD	9-26-88	TROY	47	397	1950 S.F.± WOOD RAIL FENCE WOOD RAIL FENCE D-1 16' PAVED DRIVE MP 0012 WOODRAIL FENCE D-2	24	38	PARCEL NO. 20 LIMOGES ADD THE FOLLOWING NOTE AND TOPO TO PLANS. SAVE 5' HIGH SPRUCE AND 3' HIGH WILLOW. PER C.O. NO. 7052	11-12-87	M. J. R.	L. W. B.
8B		36	115+56 RT.	117+07 RT.	0.08A±		ALL R.T. & I.						3390 S.F.± EXIST. VT. RTE. 101 R.O.W.	25	34, 50	PARCEL NO. 60 STARR. ADD WATERLINE SLEEVE AND RIGHTS. ALL R.T. & I. TO WATERLINE STA. 318+40 LT. ~ 318+41 RT. PER C.O. NO. 7051	11-13-87	M. J. R.	E. A. F.
9A	LIMOGES, REAL & MARTHA	36	116+11 LT. 116+95 LT. 117+05 LT. 117+18 LT.	117+29 LT.			DRIVE (T) SLOPE (T) SLOPE (T) CUL. & DITCH (P) 0.01A±	WD	2-27-89	TROY	48	133-4	32' GRAVEL MP 0013 12' GRAVEL MP 0014 250 S.F.±	26	13, 38	PARCEL NO. 19 BATHALON. ADD TEMPORARY TRANSPLANT RIGHT FROM STA. 128+73 RT. ~ 129+93 RT. FOR THREE TREES. PER C.O. NO. 7103	11-18-87	M. J. R.	L. W. B.
9B		36	116+00 LT.	117+17 LT.	0.07A±		ALL R.T. & I.						3240 S.F.± EXIST. VT. RTE. 101 R.O.W.	27	22-26 31, 34	PARCEL NO. 41, 42, 44, 46, 53, 60. ADD REMOVE & RESET RIGHTS FOR FENCES LOCATED IN ABOVE PARCEL. PER C.O. NO. 7116	11-25-87	M. J. R.	L. W. B.
10A	COUTURE, JEAN J. & KATHERINE M.	36	116+88 RT. 116+85 RT. 117+00 RT. 117+41 RT. 117+62 RT. 118+43 RT. 118+65 RT. 120+09 RT.	118+00 RT. 117+27 RT. 118+56 RT. 119+65 RT.	0.05A±	3.48A±	DIT. & DR. (P) SLOPE (T) 0.01A± DRIVE (T) SLOPE (T) 0.02A± DRIVE (T) SLOPE (T) 0.01A± DRIVE (T)	WD	1-27-89	TROY	48	52-3	2000 S.F.± 60 S.F.± 35' GRAVEL MP 0015 975 S.F.± 16' PAVED MP 0017 500 S.F.± 26' PAVED MP 0020	28	28, 29 6, 7 47	PARCEL NO. 50 INDER. CHANGE TITLE TO MCDERMUT, IRENE. PER C.O. NO. 7164	01-20-88	M. J. R.	L. W. B.
10B		36	117+07 RT.	120+77 RT.	0.26A±		ALL R.T. & I.						EXIST. VT. RTE. 101 R.O.W.	29	6, 7 12, 13	PARCEL NO. 17 LIMOGES & TAYLOR. TITLE CHANGE FROM COUTURE TO LIMOGES, RONALD & JANE AND TAYLOR, GARY & RITA. PER C.O. NO. 7163	01-19-88	A. S. J.	L. W. B.
														30	28, 29 6, 7 47	PARCEL NO. 56 STARR. ADDED PARCEL 55A & B TO STARR DUE TO SELLOFF. PER C.O. NO. 7169	01-21-88	A. S. J.	L. W. B.
														31	32, 33 49, 50	PARCEL NO. 39 DIAZ ADDED DRIVE AT 217+50 LT. PER C.O. NO. 7161	01-25-88	A. S. J.	L. W. B.
														32	21, 43	PARCEL NO. 21 DIAGLE. CHANGE TITLE TO WILLIAMS, MARIE. PER C.O. NO. 7283	05-18-88	M. J. R.	L. W. B.
														33	6, 7 14, 17 38	PARCEL NO. 6 ORFICE. CHANGE TITLE TO BOUCHARD, JACQUES & CARMEN. PER C.O. 7317.	05-12-88	M. J. R.	J. D. P.
														34	9, 36 6, 7	PARCEL NO. 6 BOUCHARD. CONNECT EXISTING CELLAR DRAIN TO NEW D.I. AT STA. 114+54 LT.± PER C.O. 7358	08-15-88	A. S. J.	E. A. F.
														35	9, 36	PARCEL NO. 36 LOUX. DELATED JAMES W. LOUX SR. FROM TITLE. PER C.O. 7402	10-12-88	A. S. J.	J. D. P.

DR. RT.- DRAINAGE RIGHT
DIT. RT.- DITCHING RIGHT
CH. RT.- CHANNEL RT.
DRIVE RT.- DRIVE RIGHT
CUL. RT.- CULVERT RIGHT
(D)- DEMOLITION OR REMOVAL
(W)- WATER SOURCES

PRESENT R.O.W.
TAKING WITHOUT ACCESS
TAKING WITHOUT ACCESS ALONG PROPERTY LINE
TAKING WITH ACCESS
(P) PERMANENT EASEMENT
(T) TEMPORARY EASEMENT

LEGEND
--- CONST. EASE ---
SR SR
P
L
△ △ △
○ ○ ○

CONSTRUCTION EASEMENT
SLOPE RIGHTS
PROPERTY LINE
TOP OF CUT
TOE OF SLOPE

APPROVED: LAWRENCE BLISS, L.S. DATE: 3-10-87
AGENT D. PLANS & TITLES
MAY 19 1987
MAY 19 1987

R. O. W. PLANS

TROY
RS 0311(1)
SHEET 10 OF 50

TABLE OF PROJECT PROPERTY ACQUISITION

STATE OF VERMONT
AGENCY OF TRANSPORTATION
RIGHT OF WAY PLANS
DETAIL SHEET

PARCEL NO.	GRANTOR	SHEET NO.	BEGINNING STATION	ENDING STATION	TAKING	REM.	RIGHTS	TITLE TAKEN	DATE	TOWN OR CITY RECORDED	BK.	PG.	REMARKS	REVISION NO.	SHEET	DESCRIPTION OF REVISION	DATE	MADE BY	APPROVED BY
11A	GRAY, DONALD & RITA	36	117+17 LT. 117+18 LT. 117+24 LT. 117+85 LT. 118+00 LT.	117+46 LT. 117+65 LT. 118+56 LT.			SLOPE (T) 0.01A± CULVERT & DITCH (P) CULVERT (P) DRIVE (T) SLOPE (T) 0.01A±	WD	1-27-89	TROY	48	57-8	290 S.F.± 16' GRAVEL MP 0016 425 S.F.±	37	9, 36	PARCEL NO. 6 BOUCHARD REVISED BEG. STA. FROM 114+55LT. TO 114+56LT. PER. CO. 7460	11-29-88	A. S. J.	L. W. B.
11B		36	117+07 LT.	118+56 LT.	0.08A±		ALL R. T. & I.						3500 S.F.± EXIST. VT. RTE. 101 R.O.W.	38	9, 36	PARCEL NO. 5 MORIN, REVISED BEG. STA. & ENDING STA. FROM 113+35LT.-114+55LT. TO READ 113+34LT.-114+56LT. PER. CO. 7461	11-29-88	A. S. J.	L. W. B.
12A	BERKHOUT, DONALD W. & ALYCE M.	36	118+56 LT. 118+56 LT.	119+71 LT. 119+71 LT.	0.01A±	5.69A±	SLOPE (T) 0.03A±	WD	12-11-80	TROY	50	421-422	275 S.F.± 1175 S.F.±	39	8, 36	PARCEL NO. 1 ROUTHIER, REVISED BEG. STA. FOR PARCEL 1B FROM 110+36LT. TO READ 110+40LT. PER CO. 7462	11-29-88	A. S. J.	L. W. B.
12B		36	118+56 LT.	119+71 LT.	0.06A±		ALL R. T. & I.						2690 S.F.± EXIST. VT. RTE. 101 R.O.W.	40	8	PARCEL NO. 2 TOWN OF TROY REVISED BEG. STA & ENDING STA. FROM 110+60RT. ~111+98RT. TO READ 110+50RT. ~111+99RT. PER. CO. 7463	11-29-88	A. S. J.	L. W. B.
13A	NEW ENGLAND TELEPHONE AND TELEGRAPH COMPANY	36	119+71 LT. 119+71 LT. 120+53 LT. 120+64 LT.	120+71 LT. 120+52 LT. 120+71 LT.	0.01A±	0.21A±	SLOPE (T) 0.01A± DRIVE (T) SLOPE (T) 0.01A±	WD		TROY			300 S.F.± 445 S.F.± 12' PAVED MP 0021 20 S.F.±	41	11, 36	PARCEL NO. 12 BERKHOUT REVISED ENDING STA. FOR PARCELS 12A, 12B AND SLOPE (T) FROM 119+68LT. TO READ 119+71LT. PER CO. 7464	11-29-88	A. S. J.	L. W. B.
13B		36	119+71 LT.	120+71 LT.	0.05A±		ALL R. T. & I.						2200 S.F.± EXIST. VT. RTE. 101 R.O.W.	42	11, 36	PARCEL NO. 13 NEW ENGLAND TEL. & TEL CO. REVISED BEG. & ENDING STA. FOR PARCEL #13A & 13B FROM 119+68LT. ~120+68LT. TO READ 119+71LT. ~120+71LT. REVISED SLOPE (T) BEG. STA. 119+68LT. TO READ 119+71LT. REVISED SLOPE (T) ENDING STA. 120+68LT. TO READ 120+71LT. PER CO. 7465	11-29-88	A. S. J.	L. W. B.
13C													UTILITY	43	12, 13 36	PARCEL NO. 17 LIMOGES & TAYOR REVISED BEG. & ENDING STA. FOR PARCEL 17B FROM 122+85RT. ~128+17RT. TO READ 122+84RT. ~128+19RT. REVISED CONST. EASE (T) BEG. STA. FROM 122+85RT. TO READ 122+84RT. PER CO. 7466	11-29-88	A. S. J.	L. W. B.
14A	WILLIS, URSULA- ESTATE	36	120+68 LT. 120+68 LT. 121+10 LT. 121+52 LT. 121+66 LT. 122+26 LT. 122+35 LT.	122+47 LT. 120+87 LT. 121+50 LT. 121+50 LT. 122+00 LT. 122+47 LT.	0.02A±	0.36A±	SLOPE (T) 0.01A± SLOPE (T) 0.01A± DRIVE (T) SLOPE (T) 0.01A± DRIVE (T) SLOPE (T) 0.01A±	WD	1-30-89	TROY	48	59-0	885 S.F.± 40 S.F.± 260 S.F.± 16' PAVED MP C023 175 S.F.± 12' PAVED MM 0024 45 S.F.±	44	13	PARCEL NO. 18 LEMAY, REVISED REM. AREA FROM 7.30A± TO 7.10A± REVISED 18B AREA FROM 0.32A± TO READ 0.20A± ALSO REVISED 18B BEG. STA. FROM 122+47LT. TO READ 122+40RT. PER. CO. 7467	11-29-88	A. S. J.	L. W. B.
14B		36	120+68 LT.	122+47 LT.	0.09A±		ALL R. T. & I.						3915 S.F.± EXIST. VT. RTE. 101 R.O.W.	45	15	PARCEL NO. 25 LEMAY, DESCHENEUX ADD SLOPE (T) STA. 137+00LT. ~137+16LT. REVISED BEG. STA. OF PARCELS #25A, & 25B AND CHANGE CUL. & DROPPINLET (P) FROM 136+66LT. TO READ 136+64LT. PER CO. 7468	11-29-88	A. S. J.	L. W. B.
													3915 S.F.± EXIST. VT. RTE. 101 R.O.W.	46	16, 39	PARCEL NO. 27 LONTINE, COMBINE A&B AND MAKE PARCEL #27 REVISE BEG. STA. TAKE FROM 142+72RT. TO READ 142+67RT. PER. CO. 7469	11-29-88	A. S. J.	L. W. B.
														47	17, 38	PARCEL NO. 29 STEVENS, REVISED SLOPE AREA IN REMARKS COLUMN FROM 620 S.F.± TO 565 S.F.± AT STA. 132+62RT. ~133+55RT.	11-30-88	A. S. J.	L. W. B.

DR. RT. - DRAINAGE RIGHT
DIT. RT. - DITCHING RIGHT
CH. RT. - CHANNEL RT.
DRIVE RT. - DRIVE RIGHT
CUL. RT. - CULVERT RIGHT
(D) - DEMOLITION OR REMOVAL
(W) - WATER SOURCES

PRESENT R.O.W.
TAKING WITHOUT ACCESS
TAKING WITHOUT ACCESS ALONG PROPERTY LINE
TAKING WITH ACCESS
PERMANENT EASEMENT
TEMPORARY EASEMENT

LEGEND
--- CONST. EASE ---
SR SR CONSTRUCTION EASEMENT
P SLOPE RIGHTS
L PROPERTY LINE
△ TOP OF CUT
○ TOE OF SLOPE

MAY 19 1997
APPROVED: LAWRENCE BLISS, L.S. DATE: 3-10-87
AGENT D, PLANS & TITLES

R. O. W. PLANS

TROY
RS 0311(1)

SHEET 11 OF 50

**STATE OF VERMONT
AGENCY OF TRANSPORTATION
RIGHT OF WAY PLANS
DETAIL SHEET**

TABLE OF PROJECT PROPERTY ACQUISITION

PARCEL NO.	GRANTOR	SHEET NO.	BEGINNING STATION	ENDING STATION	TAKING	REM.	RIGHTS	TITLE TAKEN	DATE	TOWN OR CITY RECORDED	BK.	PG.	REMARKS	REVISION NO.	SHEET	DESCRIPTION OF REVISION	DATE	MADE BY	APPROVED BY
15A	VINCENT, DENNIS R. & SANDRA S.	36	120+76 RT.	122+83 RT.			CONST. EASE. (T) 0.05A±	OPTION	3-14-89	TROY	48	147-8	2070 S.F. ±	48	6, 7 18, 40 35A	PARCEL NO. 69 LONGLEY, GRAYDON CREATED NEW PARCEL DO TO PARTIAL SELLOFF OF PARCEL 30A & 30B AND REDUCED RIGHTS ACORDINGLY PER. CO. 7471	11-30-88	A. S. J.	L. W. B.
15B		36	120+76 RT.	122+83 RT.	0.15A±		ALL R. T. & I.						EXIST. VT. RTE. 101 R. O. W.	49	20	PARCEL NO. 35 MORRISSETTE, REVISED BEG. STA. FOR PARCEL *35A, 35B AND SLOPE (T) FROM 199+64LT. TO READ 199+67LT. PER. CO. 7472	11-30-88	A. S. J.	L. W. B.
16A	DESJARLAIS, GILLES W. & MARY A.	36, 38	122+47 LT. 122+47 LT. 123+14 LT. 124+10 LT.	124+48 LT. 122+90 LT. 124+47 LT.	0.01A±	1.32A±	SLOPE (T) 0.01A± DRIVE (T) SLOPE (T) 0.01A±	COND	02-26-90	TROY	49	349-62	617 S.F. ± 100 S.F. ± 20' PAVED MM 0026 210 S.F. ±	50	20, 21 42-44	PARCEL NO. 37 HERMANN REVISED BEG. STA. FOR SLOPE (P) & CONST. EASE (T) FROM 203+42RT. & 203+43RT. TO BOTH READ 203+44RT.; CONST. EASE (T) BEG. STA. 214+35RT. TO READ 214+40RT. DELETED DRIVE NOTATION ON DETAIL SHEET FOR DRIVE AT STA. 217+50LT. REVISED ENDING STA. FOR 37B FROM 220+65LT. TO READ 220+13LT. PER. CO. 7473	11-30-88	A. S. J.	L. W. B.
16B		36, 38	122+47 LT.	124+47 LT.	0.12A±		ALL R. T. & I.						EXIST. VT. RTE. 101 R. O. W.	51	21, 43	PARCEL NO. 38 WURSTHORN, REVISED ENDING STA. FOR PARCEL 38B FROM 210+18LT TO READ 210+16LT. ALSO ADD ALL R. T. & I IN RIGHTS COLUMN PER CO 7374	11-30-88	A. S. J.	L. W. B.
17A	LIMOGES, RONALD & JANE TAYLOR, GARY & RITA	36, 38	123+85 RT. 122+84 RT. 123+00 RT. 123+50 RT. 126+08 RT. 126+12 RT. 127+84 RT.	128+19 RT. 128+15 RT. 126+00 RT. 127+75 RT.	0.05A±		CONST. EASE. (T) 0.12A± SLOPE (P) 0.02A± DRIVE (T) SLOPE (P) 0.03A± DRIVE (T)	WD	12-04-89	TROY	49	54-55	2175 S.F. ± 30' GRAVEL DRIVE MM 0035 755 S.F. ± 12' GRAVEL MM 0032 1340 S.F. ± 16' GRAVEL MM 0035	52	35	PARCEL NO. 60 STARR, ADD RESET (T) FENCE FOR FOLLOWING STA. 305+95RT. ~312+25RT. PER. CO. 7475	12-05-88	A. S. J.	L. W. B.
17B		36, 38	122+84 RT.	128+19 RT.	0.29A±		ALL R. T. & I.						EXIST. VT. RTE. 101 R. O. W.	53	35A	PARCEL NO. 68 HARRIS & GILMAN ADD RESET (T) FENCE FOR FOLLOWING STA. REV. 265+05LT. ~ REV. 268+11LT. PER. CO. 7478	12-05-88	A. S. J.	L. W. B.
17C		38	130+23 RT. 130+58 RT.	130+73 RT.	0.02A±	19.93A±							950 S.F. ± 12' GRAVEL DRIVE MM 0040	54	33	PARCEL NO. 56 STARR ADD RESET (T) FENCE FOR FOLLOWING STA. 308+98LT. ~313+51LT.; 305+98LT. ~308+98LT. PER. CO. 7479	12-05-88	A. S. J.	L. W. B.
	PARCEL 17 CONT. ON SHEET *13													55	32	PARCEL NO. 54 M & M TRUST ADD RESET (T) FENCE FOR FOLLOWING STA. 304+50LT. ~305+99LT PER. CO. 7480	12-05-88	A. S. J.	L. W. B.
														56	31	PARCEL NO. 53 LETOURNEAU, ADD RESET (T) FENCE FOR THE FOLLOWING STATIONS: 288+65LT. ~ 295+12LT.; 289+20RT. ~305+12RT.; 305+45RT. ~ 305+95RT. PER. CO. 7481	12-06-88	A. S. J.	L. W. B.
														57	29	PARCEL NO. 51 STARR-ESTATE, ADD RESET FENCE FOR FOLLOWING STATIONS: 274+10RT. ~276+31RT. 276+31RT. ~282+35RT. PER. CO. 7482	12-05-88	A. S. J.	L. W. B.

DR. RT.- DRAINAGE RIGHT
DIT. RT.- DITCHING RIGHT
CH. RT.- CHANNEL RT.
DRIVE RT.- DRIVE RIGHT
CUL. RT.- CULVERT RIGHT
(D) - DEMOLITION OR REMOVAL
[] - WATER SOURCES

PRESENT R.O.W.
TAKING WITHOUT ACCESS
TAKING WITHOUT ACCESS ALONG PROPERTY LINE
TAKING WITH ACCESS
PERMANENT EASEMENT
TEMPORARY EASEMENT

LEGEND
--- CONST. EASE. ---
SR SR
P
L
TOP OF CUT
TOP OF SLOPE

CONSTRUCTION EASEMENT
SLOPE RIGHTS
PROPERTY LINE
MAY 19 1997
APPROVED: LAWRENCE BLISS, L.S. DATE: 3-10-87
AGENT D. PLANS & TITLES

R. O. W. PLANS
TROY
RS 0311(1)
SHEET 12 OF 50

**STATE OF VERMONT
AGENCY OF TRANSPORTATION
RIGHT OF WAY PLANS
DETAIL SHEET**

TABLE OF PROJECT PROPERTY ACQUISITION

PARCEL NO.	GRANTOR	SHEET NO.	BEGINNING STATION	ENDING STATION	TAKING	REM.	RIGHTS	TITLE TAKEN	DATE	TOWN OR CITY RECORDED	BK.	PG.	REMARKS	REVISION NO.	SHEET	DESCRIPTION OF REVISION	DATE	MADE BY	APPROVED BY
17D	LIMOGES, RONALD & JANE TAYLOR, GARY & RITA (CONTINUED FROM SHEET #12)	38	130+23 RT.	130+73 RT.	0.03A±		ALL R. T. & I.						EXIST. VT. RTE. 101 R.O.W. 1150 S.F.±	58	26, 27	PARCEL NO. 46 FRICKE; ADD RESET (T) FENCE FOR THE FOLLOWING STA. REV. 260+96RT. ~ REV. 261+93RT. ; 273+10RT. ~273+41RT. ; 273+41RT 273+75RT. PER CO. 7483	12-05-88	A. S. J.	L. W. B.
18A	LEMAY, RAYMOND J. & PATRICIA M.	38	124+47 LT. 124+64 LT. 126+20 LT. 126+90 LT.	129+27 LT. 129+27 LT. 129+27 LT.	0.10A±	7.10A±	DRIVE (T) CONST. EASE. (T) 0.06A± SLOPE (P) 0.12A±	WD	12-11-80	TROY	50	425-426	21' GRAVEL MM 0029 2750 S.F.±	59	25	PARCEL NO. 44 MAYHEW ADD RESET (T) FENCE FOR FOLLOWING STA. REV. 255+99LT. ~256+57LT. PER CO. 7484	12-06-88	A. S. J.	L. W. B.
18B		38	122+40 RT.	129+27 LT.	0.20A±		ALL R. T. & I.						EXIST. VT. RTE. 101 R.O.W.	60	24	PARCEL NO. 42 JACOBS, THURSTON ADD RESET (T) FENCE FOR THE FOLLOWING STA. REV. 237+24LT. ~ REV. 251+52LT. ; REV. 253+10LT. ~REV. 255+99LT. ; REV. 246+94RT. ~REV. 250+58RT. PER. CO. 7485	12-06-88	A. S. J.	L. W. B.
19A	BATHALON, ROGER M. & ROLANDE L.	38	128+17 RT. 128+73 RT. 129+11 RT.	130+23 RT. 129+93 RT.	0.07A±	0.93A±	LANDSCAPE (T) DRIVE (T)	WD	01-27-89	TROY	48	55-6	3040 S.F.± POST & RAIL FENCE TRANSPLANT 3 TREES 22' GRAVEL MM 0037	61	23, 24	PARCEL NO. 41 STARR ADD RESET (T) FENCE FOR FOLLOWING STA. ; REV. 233+25LT. ~REV. 237+21 LT. ; REV. 237+25RT. ~REV. 246+94RT. ; REV. 253+61 RT. ~REV. 254+20RT. ; REV. 256+18RT. ~REV. 260+96RT. PER. CO. 7486	12-06-88	A. S. J.	L. W. B.
19B		38	128+17 RT.	130+23 RT.	0.13A±		ALL R. T. & I.						EXIST. VT. RTE. 101 R.O.W.	62	25, 46	PARCEL NO. 44 MAYHEW REVISED TAKE, REMAINDER & RIGHTS TO CONFORM THE REVISED CENTER LINE CHANGE PER. CO. 7487	12-06-88	A. S. J.	L. W. B.
20A	LIMOGES, ROLAND G. & YVETTE L.	38	132+65 LT. 129+27 LT. 129+28 LT. 131+15 LT. 131+38 LT.	133+22 LT. 131+00 LT. 131+00 LT.	0.01A±	4.40A±	SLOPE (P) 0.07A± CONST. EASE. (T) 0.04A± DRIVE (T)	WD	11-08-89	TROY	49	91-92	60 S.F.± 2875 S.F.± 1770 S.F.± 23' PAVED MM 0041 CINDER BLOCK WALL D-3	63	23, 24 43-46	PARCEL NO. 41 STARR, SR. REVISED TAKE, REMAINDER & RIGHTS TO CONFORM WITH NEW REVISED CENTERLINE PER. CO. 7488	12-06-88	A. S. J.	L. W. B.
20B		38	129+27 LT.	133+22 LT.	0.26A±		ALL R. T. & I.						EXISTING VT. RTE. 101 R.O.W.	64	25, 46	PARCEL NO. 45 CUTTING, REVISED TAKE, & REMAINDER TO CONFORM WITH NEW REVISED CENTERLINE PER. CO. 7489	12-06-88	A. S. J.	L. W. B.
														65	27, 28 46	PARCEL NO. 47 GREENE REVISED TAKE, & REMAINDER & RIGHTS TO CONFORM TO NEW REVISED CENTERLINE PER CO. 7490	12-06-88	A. S. J.	L. W. B.
														66	26, 27 46, 47	PARCEL NO. 46 FRICKE; REVISED TAKE, & REMAINDER & RIGHTS TO CONFORM TO NEW REVISED CENTERLINE PER. CO. 7491	12-06-88	A. S. J.	L. W. B.
														67	6, 26 27, 46 47	PARCEL NO. 46 FRICKE; TITLE CHANGE FROM DONNELLY, DONALD H. & MARJORIE R. TO FRICKE, PAUL H. PER. CO. 7492	12-06-88	A. S. J.	L. W. B.
														68	28, 46 47	PARCEL NO. 49 AUGER REVISED TAKE, & REMAINDER & RIGHTS TO CONFORM WITH NEW REVISED CENTERLINE PER. CO. 7493	12-06-88	A. S. J.	L. W. B.
														69	28, 46	PARCEL NO. 48 SABO REVISED TAKE, REMAINDER & RIGHTS TO CONFORM WITH NEW REVISED CENTERLINE PER. CO. 7494	12-06-88	A. S. J.	L. W. B.

ACCT. RYAN
ZFA2470J0178E420.DGN
PRF: 78E4206.PRF LV=46
DATE PLOTTED 9-AUG-1989

DR. RT.- DRAINAGE RIGHT
DIT. RT.- DITCHING RIGHT
CH. RT.- CHANNEL RT.
DRIVE RT.- DRIVE RIGHT
CUL. RT.- CULVERT RIGHT
(D) - DEMOLITION OR REMOVAL
W - WATER SOURCES

PRESENT R.O.W.
TAKING WITHOUT ACCESS
TAKING WITHOUT ACCESS ALONG PROPERTY LINE
TAKING WITH ACCESS
PERMANENT EASEMENT
TEMPORARY EASEMENT

LEGEND
CONST. EASE. --- SR --- SR ---
SLOPE RIGHTS
PROPERTY LINE
TOP OF CUT
TOE OF SLOPE

APPROVED: LAWRENCE BLISS, L.S. DATE: 3-10-87
AGENT D. PLANS & TITLES

R. O. W. PLANS

TROY
RS 0311(1)
SHEET 13 OF 50

TABLE OF PROJECT PROPERTY ACQUISITION

STATE OF VERMONT
AGENCY OF TRANSPORTATION
RIGHT OF WAY PLANS
DETAIL SHEET

PARCEL NO.	GRANTOR	SHEET NO.	BEGINNING STATION	ENDING STATION	TAKING	REM.	RIGHTS	TITLE TAKEN	DATE	TOWN OR CITY RECORDED	BK.	PG.	REMARKS	REVISION NO.	SHEET	DESCRIPTION OF REVISION	DATE	MADE BY	APPROVED BY
21A	SOLD												FORMERLY DAIGLE	70	28, 29	PARCEL NO. 50 M. DERMUT; REVISED TAKE, REMAINDER & RIGHTS TO CONFORM WITH NEW REVISED CENTERLINE PER. CO. 7495	12-06-88	A. S. J.	L. W. B.
21B	SOLD												FORMERLY DAIGLE	47					
21C	WILLIAMS, MARIE	38	137+16 LT.	137+84 LT.	0.02A±	0.43A±		WD	12-17-90	TROY	50	463	705 S.F. ±	71	29, 47	PARCEL NO. 51 STARR ESTATE REVISED TAKE, REMAINDER & RIGHTS TO CONFORM WITH NEW REVISED CENTERLINE PER. CO. 7496	12-06-88	A. S. J.	L. W. B.
21D		38	137+16 LT.	137+82 LT.	0.04A±		ALL R. T. & I.						EXIST. VT. RTE. 101 R.O.W. 1915 S.F. ±	72	30, 47	PARCEL NO. 52 POULIN ADDED SLOPE (T) AT STA 276+87LT. ~277+20LT. REVISED BEG. & ENDING STA. FOR PARCEL 52C FROM 274+66LT. ~288+63LT. TO READ 274+31LT. ~288+72LT. PER. CO. 7497	12-06-88	A. S. J.	L. W. B.
22A	LEMEUX, LOUIS & DELIA	38	133+22 LT. 133+48 LT. 133+65 LT. 134+00 LT. 134+69 LT.	134+74 LT. 134+69 LT. 134+74 LT.	0.01A±	0.51A±	DRIVE (T) CULVERT (P) SLOPE (T) 0.01A± CULVERT (P)	WD	11-22-89	TROY	49	113-14	455 S.F. 21' GRAVEL MM 0046 BY OPTION ONLY 370 S.F. ±	73	32, 49	PARCEL NO. 54 M&E TRUST DELETED SLOPE (T) STA. 304+00LT. ~304+15LT. REVISED BEG. STA. FOR PARCEL 54B FROM 302+85LT. TO READ 302+88LT. DELETED DITCH (P) BETWEEN STA. 305+00LT. ~305+27LT. PER. CO. 7498	12-06-88	A. S. J.	L. W. B.
22B		38	133+22 LT.	134+74 LT.	0.09A±		ALL R. T. & I.						EXIST. VT. RTE. 101 R.O.W. 3800 S.F. ±	74	33, 49	PARCEL 56 STARR, JR. CORRECTED SPELLING ON DETAIL ON DIANNE STARR, DELETED SLOPE (T) STA. 322+33LT. ~322+65LT. REVISED BEG. ENDING STA. FOR 56G FROM 305+98LT. ~308+99LT. TO READ 305+97LT. ~308+98LT. PER. CO. 7499	12-06-88	A. S. J.	L. W. B.
23A	TURGEON, DENNIS L. & RACHEL S.	38	134+47 RT. 134+48 RT. 134+69 RT.	137+70 RT. 136+35 RT.	0.08A±	1.32A±	SLOPE (T) 0.02A± CUL. DIT. & DR. (P)	WD	01-16-90	TROY	49	262-63	3475 S.F. ± 750 S.F. ±	75	34, 50	PARCEL NO. 58 LENGE ADD MIDDLE INITIAL 'D' REVISED ENDING STA. FOR SLOPE (T) FROM 317+77RT. TO READ 318+23RT. PER. CO. 7500	12-06-88	A. S. J.	L. W. B.
23B		38	134+47 RT.	137+70 RT.	0.19A±		ALL R. T. & I.						EXISTING VT. RTE. 101 R.O.W.	76	34, 50	PARCEL NO. 59 MAYHEW REVISED BEG. STA. FOR SLOPE (T) FROM 318+50LT. TO READ 317+76LT. PER. CO. 7501	12-06-88	A. S. J.	L. W. B.
														77	34, 35	PARCEL NO. 60 STARR V. ADD 'D' MIDDLE INITIAL FOR LINDA D. STARR REVISED ENDING STA. FOR CONST. EASE (T) FROM 318+64RT. TO READ 319+50RT. REVISED AREA FROM 0.04A± TO 0.03A± REVISED ENDING STA. FOR PARCEL 60B FROM 321+80RT. TO READ 321+80LT. PARCEL 60C REVISED ENDING STA. OF SLOPE (T) FROM 317+46RT. TO READ 317+80RT. PER. CO. 7502	12-06-88	A. S. J.	L. W. B.
														78	35A	PARCEL NO. 68 HARRIS, GILMAN REVISED TAKE, REMAINDER & RIGHTS TO CONFORM WITH NEW REVISED CENTERLINE PER. CO. 7503	12-06-88	A. S. J.	L. W. B.
														79	15,	PARCEL NO. 26 GIGUERE; CHANGED DETAIL SHEET TO AGREE WITH REVISED LINE CHANGE PER CO. 7282	12-08-88	A. S. J.	L. W. B.

CCT, RYAN
F:\A2\T03\178E420.DGN
PRF: 178E4201.PRF LV: 47
DATE PLOTTED: 9-AUG-1989

DR. RT. - DRAINAGE RIGHT
DIT. RT. - DITCHING RIGHT
CH. RT. - CHANNEL RT.
DRIVE RT. - DRIVE RIGHT
CUL. RT. - CULVERT RIGHT
⊖ - DEMOLITION OR REMOVAL
☒ - WATER SOURCES

PRESENT R.O.W.
TAKING WITHOUT ACCESS
TAKING WITHOUT ACCESS ALONG PROPERTY LINE
TAKING WITH ACCESS
PERMANENT EASEMENT
TEMPORARY EASEMENT

LEGEND
--- CONST. EASE. --- CONSTRUCTION EASEMENT
SR SR SLOPE RIGHTS
P PROPERTY LINE
L TOP OF CUT
○ ○ ○ TOE OF SLOPE

APPROVED: LAWRENCE BLISS, L.S. DATE: 3-10-87
AGENT D, PLANS & TITLES

R. O. W. PLANS
TROY
RS 0311(1)
SHEET 14 OF 50

**STATE OF VERMONT
AGENCY OF TRANSPORTATION
RIGHT OF WAY PLANS
DETAIL SHEET**

TABLE OF PROJECT PROPERTY ACQUISITION

PARCEL NO.	GRANTOR	SHEET NO.	BEGINNING STATION	ENDING STATION	TAKING	REM.	RIGHTS	TITLE TAKEN	DATE	TOWN OR CITY RECORDED	BK.	PG.	REMARKS	REVISION NO.	SHEET	DESCRIPTION OF REVISION	DATE	MADE BY	APPROVED BY
24A	MODESTINO, ANTHONY J. & SHERWOOD A.	38	134+74 LT. 134+74 LT. 135+50 LT. 136+20 LT. 136+50 LT.	136+66 LT. 135+37 LT. 136+66 LT. 136+66 LT.	0.01A±	0.64A±	SLOPE (T) 0.01A± DRIVE (T) SLOPE (T) 0.01A± CULVERT (P)	WD	1-13-89	TROY	48	48-9	385 S.F.± 218 S.F.± 19' GRAVEL MM 0050 235 S.F.±	80	18	PARCEL NO. 30 MONAHAN; REVISED TAKE, REMAINDER AND RIGHTS TO CONFORM WITH NEW REVISED CENTERLINE PER. CO. 7412	12-08-88	A. S. J.	L. W. B.
24B		38	134+74 LT.	136+66 LT.	0.13A±		ALL R. T. & I.						EXIST. VT. RTE. 101 R. O. W.	81	17, 18 39-42	PARCEL NO. 28 MISSISSQUOI CORP. REVISED TAKE REMAINDER & RIGHTS TO CONFORM WITH NEW REVISED LINE CHANGE PER. CO. 7414	12-08-88	A. S. J.	L. W. B.
25A	LEMAY, RAYMOND J. DESCHENEAUX, ROGER J.	38	136+64 LT. 136+64 LT. 136+83 LT.	137+16 LT. 137+05 LT.	0.01A±	28.12A±	CUL. & DROP INLET (P) DRIVE (T)	WD	8-25-89	TROY	48	473-74	175 S.F.± 25' GRAVEL MM 0052	82	8, 36 38-40 50	PARCEL NO. 2 TOWN OF TROY; REVISED PARCEL TO CONFORM WITH REVISED LINE CHANGE PER. CO. 7413	12-08-88	A. S. J.	L. W. B.
25B		38	136+64 LT.	137+16 LT.	0.03A±		ALL R. T. & I.						EXIST. VT. RTE. 101 R. O. W. 1500 S.F.±	83	19, 42	PARCEL NO. 34 DESCHENEAUX; CHANGE BEG. STA. FOR PARCEL 34 FROM 191+22LT TO REV. STA. 191+22LT. PER. CO. 7426	12-08-88	A. S. J.	L. W. B.
26A	GIGUERE, RAYMOND C., JR. & LILLIAN L.	38-40	137+82 LT. 137+84 LT. 138+25 LT. 140+00 LT. 143+40 LT. 144+00 LT. 145+55 LT. REV. 154+58 LT. REV. 157+45 LT. REV. 157+80 LT. REV. 159+36 LT.	REV. 150+50 LT. 144+84 LT. 139+50 LT. 144+40 LT. 143+58 LT. REV. 148+45 LT. REV. 159+30 LT. REV. 158+10 LT.	2.17A±	109.13A±	CONST. EASE. (T) 0.15A± SLOPE (T) 0.01A± SLOPE (T) 0.28A± CUL, DIT. & DR. (P) DRAINAGE (P) CONST. EASE. (T) 0.03A± SLOPE (T) 0.01A± DRIVE (T)	COND	02-26-90	TROY	49	349-52	510 S.F.± FENCE D-4 12' GRAVEL MM 0086 1388 S.F.± 32 S.F.± 12' GRAVEL MM 0095	84	19, 41 42	PARCEL NO. 33 HAZUKA CHANGED ALL STA. TO READ REVISED STA. PER. CO. 7427	12-08-88	A. S. J.	L. W. B.
26B		38-40	137+74 RT. 141+54 RT.	REV. 160+47 RT. 142+16 RT.	1.36A±		ALL R. T. & I. SLOPE (T) 0.01A±						EXISTING VT. RTE. 101 R. O. W. 192 S.F.±	85	18, 41	PARCEL NO. 32 MATTESICH; CHANGED ALL STA. TO READ REVISED. CHANGED BEG. STA. FROM 182+48LT TO READ REV. 182+47LT. PER. CO. 7428	12-08-88	A. S. J.	L. W. B.
													510 S.F.± FENCE D-4 12' GRAVEL MM 0086 1388 S.F.± 32 S.F.± 12' GRAVEL MM 0095	86	41	PARCEL NO. 31 LEBLANC; CHANGE ALL STA. TO READ REVISED. CHANGED BOTTOM STA. FROM REV. 186+46 8' LT. TO REV. 182+47 8' LT. CHANGED ENDING STA. FROM 182+48LT. TO REV. 182+47LT. PER. CO. 7429	12-08-88	A. S. J.	L. W. B.
													EXISTING VT. RTE. 101 R. O. W. 192 S.F.±	87	9, 36	PARCEL NO. 4 WATTS; REVISED TOTAL AREA TO 0.80A± PER. CO. 7436	12-08-88	A. S. J.	L. W. B.
													EXISTING VT. RTE. 101 R. O. W. 192 S.F.±	88	22, 43 21	PARCEL NO. 39 DIAZ; CHANGED ENDING STA. FOR 39C 219+62 124' LT. TO READ 219+59 121' LT. REVISED ENDING STA. FOR 39B FROM 212+78LT. TO READ 212+77LT. CHANGED BEG STA. 39C FROM 215+64LT. TO READ 215+55LT. PER. CO. 7437	12-08-88	A. S. J.	L. W. B.
													EXISTING VT. RTE. 101 R. O. W. 192 S.F.±	89	34, 50	PARCEL NO. 59 MAYHEW REVISED TAKING AND REMAINDER AND SLOPE AREAS; REVISED ENDING STATIONS FOR 59A, 59B, AND SLOPE BECAUSE OF DECREASED R. O. W. WIDTH OF BELLE VISTA RD. FROM 66' TO 50' PER. CO. 7512	12-16-88	A. S. J.	L. W. B.
													EXISTING VT. RTE. 101 R. O. W. 192 S.F.±	90	8	PARCEL NO. 2' REVISED TAKING AREA FROM 0.70A± TO 0.07A± PER. CO. 07533	01-11-89	A. S. J.	L. W. B.

DR, RT.- DRAINAGE RIGHT
DIT, RT.- DITCHING RIGHT
CH, RT.- CHANNEL RT.
DRIVE RT.- DRIVE RIGHT
CUL, RT.- CULVERT RIGHT
ⓓ- DEMOLITION OR REMOVAL
W- WATER SOURCES

PRESENT R.O.W.
TAKING WITHOUT ACCESS
TAKING WITHOUT ACCESS ALONG PROPERTY LINE
TAKING WITH ACCESS
PERMANENT EASEMENT
TEMPORARY EASEMENT

LEGEND
--- CONST. EASE. --- CONSTRUCTION EASEMENT
SR SR SLOPE RIGHTS
P PROPERTY LINE
L TOP OF CUT
△ TOE OF SLOPE

APPROVED: LAWRENCE BLISS, L.S. DATE: 3-10-87
AGENT D, PLANS & TITLES

R. O. W. PLANS
MAY 19 1997
TROY
RS 0311(1)
SHEET 15 OF 50

TABLE OF PROJECT PROPERTY ACQUISITION

STATE OF VERMONT
AGENCY OF TRANSPORTATION
RIGHT OF WAY PLANS
DETAIL SHEET

PARCEL NO.	GRANTOR	SHEET NO.	BEGINNING STATION	ENDING STATION	TAKING	REM.	RIGHTS	TITLE TAKEN	DATE	TOWN OR CITY RECORDED	BK.	PG.	REMARKS	REVISION NO.	SHEET	DESCRIPTION OF REVISION	DATE	MADE BY	APPROVED BY
27	LONTINE, ROLAND W. & DOROTHY	39	142+67 RT. TOWN HWY. # 24 41+25 LT.	144+18 RT.	0.09A±		ALL R.T. & I DRIVE (T)	COND	2-26-90	TROY	49	349-62	EXIST. VT. RTE. 101 R.O.W. 4050 S.F.± 12' GRAVEL	91	8	PARCEL NO. 2 TOWN OF TROY; REVISED TAKING AREA TO READ 0.07A± AND NOT 0.70A± PER. CO. 07533	01-19-89	A. S. J.	L. W. B.
28A	MISSISSOQUI, CORPORATION CONT. ON SHEET 17	39-42	REV. 146+55 RT. REV. 147+97 RT. REV. 149+38 RT. REV. 152+40 RT. REV. 152+46 RT. REV. 153+63 RT. REV. 154+50 RT. REV. 156+98 RT. REV. 160+09 RT. REV. 162+05 RT. REV. 162+35 RT. REV. 162+64 RT. REV. 163+84 RT. REV. 166+50 RT. REV. 167+10 RT. REV. 167+00 RT. REV. 168+00 RT. REV. 170+50 RT. REV. 171+33 RT. REV. 173+00 RT. REV. 173+68 RT.	203+44 RT. REV. 149+66 RT. REV. 155+72 RT. REV. 155+51 RT. REV. 158+68 RT. REV. 161+66 RT. REV. 166+00 RT. REV. 165+60 RT. REV. 175+40 RT. REV. 170+40 RT. REV. 175+13 RT.	6.17A±	1150.81A±	DRAINAGE (P) DRIVE (T) CONST. EASE. (T) 0.06A± SLOPE (T) 0.01A± CUL. DIT. & DR. (P) CONST. EASE. (T) 0.01A± CONST. EASE. (T) 0.02A± CONST. EASE. (T) 0.30A± DRAINAGE (P) SLOPE (P) 0.06A± CUL. DIT. & DR. (P) CONST. EASE. (T) 0.10A± SLOPE (P) 0.04A± DIT. & DR. (P) CUL. DIT. & DR. (P) DIT. & DR. (P) DIT. & DR. (P) DRAINAGE (P) SLOPE (T) 0.05A±	WD	1-24-90	TROY	49	349-62	FENCE 0-5 13' GRAVEL MM 0082 2487 S.F.± 308 S.F.± 664 S.F.± 821 S.F.± 2600 S.F.± 1700 S.F.± 2000 S.F.±	92	13, 38	PARCEL NO. 20 LIMOGES; DELETED SLOPE (P) FROM STA. 132+65LT. TO 133+22LT. PER. CO 7540	01-19-89	A. S. J.	L. W. B.
														93	14, 38	PARCEL NO. 22 LEMIEUX; CHANGE SLOPE (T) AT STA. 133+55LT. TO 134+74LT. 493 SF± TO 134+00LT. -134+74LT. AREA IS NOW 370 SF± PER. CO. 7541	01-19-89	A. S. J.	L. W. B.
														94	15, 38	PARCEL NO. 25 LEMAY; DELETED SLOPE (T) AT STA. 137+00LT. TO 137+16LT. PER. CO. 7542	01-19-89	A. S. J.	L. W. B.
														95	14, 38	PARCEL NO. 21 WILLIAMS; DELETED SLOPE (T) AT STA. 137+16LT. TO 137+40LT. PER. CO. 7543	01-19-89	A. S. J.	L. W. B.
														96	17, 38	PARCEL NO. 29 STEVENS; DELETED SLOPE (T) AT STA. 132+62RT. TO 133+55RT. PER. CO. 7544	01-19-89	A. S. J.	L. W. B.
														97	16, 17 39, 42	PARCEL NO. 28 MISSISSOQUI CORP. CHANGE ENDING OF CONST. EASE. (T) AT REV. STA. 175+36RT. TO 166+00RT. & ENDING STA. OF SLOPE (T) AT STA. 170+40RT. TO 165+60RT. & BEGINNING STA. OF SLOPE (T) FROM 173+23RT. TO 173+68RT. CHANGE ENDING STA. OF SLOPE (T) FROM 178+50RT. TO REV. 177+90RT. & ENDING STA. OF SLOPE (T) FROM 180+38RT. TO REV. 179+95RT. DELETED SLOPE (P) AT STA. 171+10RT. TO 171+45RT. DELETED SLOPE (T) AT REV. STA. 182+72RT. TO REV. 183+25RT. ADD SLOPE (P) AT REV. STA. 167+10RT. TO REV. 170+40RT. AREA IS NOW 0.04A± 1700 SF± ADD SLOPE (P) REV. STA. 166+50RT. TO REV. 170+40RT. 0.10A± INCREASE CONST. EASE (T) REV. STA. 175+94RT. TO REV. 180+70RT. FROM 0.10A± TO 0.13A± PER. CO. 7545	01-19-89	A. S. J.	L. W. B.
														98	19, 41	PARCEL NO. 33 HAZUKA; DELETED TWO SLOPES (T) AT REV. STA. 185+20LT. TO REV. 185+35LT. & REV. STA. 185+47LT. TO REV. 185+80LT. PER. CO. 7546	01-19-89	A. S. J.	L. W. B.
														99	20, 42	PARCEL NO. 35 MORRISSETTE; DELETED 3 SLOPES (T) AT STA. 199+67LT. TO 199+98LT. & 200+14LT. TO 200+40LT. & 200+60LT. TO 201+14LT. & DELETED CONST. EASE. (T) AT STA. 200+40LT. TO 201+14LT. PER. CO. 7547	01-19-89	A. S. J.	L. W. B.

PROP. ADMIN. 5-87

DR. RT.- DRAINAGE RIGHT
DIT. RT.- DITCHING RIGHT
CH. RT.- CHANNEL RT.
DRIVE RT.- DRIVE RIGHT
CUL. RT.- CULVERT RIGHT
⊖- DEMOLITION OR REMOVAL
☒- WATER SOURCES

PRESENT R.O.W.
TAKING WITHOUT ACCESS
TAKING WITHOUT ACCESS ALONG PROPERTY LINE
TAKING WITH ACCESS
PERMANENT EASEMENT
TEMPORARY EASEMENT

LEGEND

--- CONST. EASE. --- CONSTRUCTION EASEMENT
SR SR SLOPE RIGHTS
P PROPERTY LINE
L TOP OF CUT
⊖ TOE OF SLOPE

APPROVED: LAWRENCE BLISS, L.S. DATE: 3-10-87
AGENT D. PLANS & TITLES

MAY 19 1997

R. O. W. PLANS

TROY
RS 0311(1)
SHEET 16 OF 50

16

**STATE OF VERMONT
AGENCY OF TRANSPORTATION
RIGHT OF WAY PLANS
DETAIL SHEET**

TABLE OF PROJECT PROPERTY ACQUISITION

PARCEL NO.	GRANTOR	SHEET NO.	BEGINNING STATION	ENDING STATION	TAKING	REM.	RIGHTS	TITLE TAKEN	DATE	TOWN OR CITY RECORDED	BK.	PG.	REMARKS	REVISION NO.	SHEET	DESCRIPTION OF REVISION	DATE	MADE BY	APPROVED BY		
28A	MESSISQUOI CORPORATION CONT. FROM SHEET 16	41-42	REV. 173+50 RT.	REV. 180+70 RT.			DRAINAGE (P)							100	20, 43	PARCEL NO. 37 HERMANN; DELETED CONST. EASE (T) AT STA. 205+61 RT. TO 213+53 RT. DELETED SLOPE AT STA. 205+84 RT. TO 210+50 RT. DELETED REMOVE & RESET STA. 206+50 RT. DELETED SLOPE AT STA. 210+50 RT. TO 213+10 RT. ADD CONST. EASE (T) AT STA. 206+72 RT. TO 212+50 RT. PER. CO. 07548	01-19-89	A. S. J.	L. W. B.		
			REV. 175+94 RT.	REV. 177+90 RT.			CONST. EASE (T) 0.13A±							2800 S.F. ±	101	9, 36	PARCEL NO. 4 WATTS; DELETED DRIVE AT STA. 114+30 RT. PER. CO. 07560	01-19-89	A. S. J.	L. W. B.	
			REV. 176+27 RT.				SLOPE (T) 0.06A±							660 S.F. ±	102	17, 38	PARCEL NO. 29 BRISSETT; TITLE CHANGE FROM STEVENS, MARCIA J. TO BRISSETT, CHARLES A. & ELIZABETH M. PER. CO. 07566	01-27-89	A. S. J.	L. W. B.	
			REV. 178+00 RT.				CUL. DIT. & DR. (P)							4264 S.F. ±	103	19, 42	PARCEL NO. 34 DESCHENEUX; CHANGE ENDING STA OF 34A TO 199+49 LT. & ENDING STA. OF 34B TO 199+50 LT. AND AREA TO 0.47A± PER. CO. 07569	01-27-89	A. S. J.	L. W. B.	
			REV. 179+00 RT.	REV. 179+95 RT.			SLOPE (T) 0.02A±							1386 S.F. ±	104	25, 46	PARCEL NO. 44 FADIMAN; CHANGE TITLE FROM MAYHEW, DAVID & DEBRA L. TO FADIMAN, MARY LOU & JONATHAN R. PER. CO. 07568	01-27-89	A. S. J.	L. W. B.	
			REV. 182+00 RT.	REV. 185+85 RT.			CONST. EASE (T) 0.09A±							2725 S.F. ±	105	21, 43	PARCEL NO. 39 JOHNSEN; TITLE CHANGE FROM DIAZ, FRANK E. & PATTI L. TO JOHNSEN, KAREN K. PER. CO. 07572	01-27-89	A. S. J.	L. W. B.	
			REV. 183+62 RT.	REV. 185+63 RT.			SLOPE (T) 0.03A±							2200 S.F. ±	106	21, 43	PARCEL NO. 39 JOHNSEN; REVISED SLOPE (T) FROM STA. 210+50 LT. CHANGE AREA FROM 0.02A± / 705 S.F. ± TO READ 0.01A± / 96 S.F. ± INCREASE CONST. EASE (T) BY 0.01A± PER. CO. 07591	02-08-89	A. S. J.	L. W. B.	
			REV. 184+05 RT.	REV. 184+27 RT.			CUL. DIT. & DR. (P)							136 S.F. ±	107	22, 43	PARCEL NO. 40 BEERWORTH; DELETED (TWO) SLOPE (T) BETWEEN STATIONS 214+05 LT. - 214+40 LT. & 214+56 LT. PER. CO. 07592	02-08-89	A. S. J.	L. W. B.	
			REV. 186+96 RT.	REV. 190+55 RT.			CONST. EASE (T) 0.06A±							2200 S.F. ±	108	21, 43	PARCEL NO. 38 WURSTHORN; DELETED SLOPE (T) FROM STA. 209+55 LT - 209+98 LT REVISED SLOPE (T) BEG. STA. FROM 207+75 LT. TO READ 207+88 LT. ALSO CHANGE SLOPE AREA FROM 60 SF. TO READ 35 S.F. ± PER CO. 07593	02-08-89	A. S. J.	L. W. B.	
			REV. 187+65 RT.	REV. 189+98 RT.			SLOPE (P) 0.05A±							13' GRAVEL MM 0156							
28B		39-42	191+26 RT.	196+35 RT.	3.48A±		DRIVE (T)														
			191+55 RT.	196+11 RT.			CONST. EASE (T) 0.12A±														EXIST. VT. RTE. 101 R.O.W.
			192+00 RT.				SLOPE (T) 0.10A±														
			192+65 RT.				DIT. & DR. (P)														
			192+50 RT.				CUL. & DIT. & DR. (P)														
			194+50 RT.				CUL. & DR. (P)														
			196+00 RT.				DRAINAGE (P)														
			199+13 RT.	201+40 RT.			SLOPE (T) 0.01A±														
			200+77 RT.	203+42 RT.			CUL. DIT. & DR. (P)														
			201+00 RT.	203+42 RT.			CONST. EASE (T) 0.03A±														
202+35 RT.	203+42 RT.	SLOPE (P) 0.01A±																			
29A	BRISSETT, CHARLES A. & ELIZABETH M.	38	130+73 RT.	133+98 RT.	0.12A±	1.18A±	ALL R.T. & I.		COND	2-26-90	TROY	49	348-62								
			130+84 RT.	132+27 RT.			SLOPE (T) 0.05A±														2400 S.F. ±
29B		38	130+73 RT.	133+98 RT.	0.18A±		ALL R.T. & I.														

ACCT. RYAN
2FA2470.0378E42D.DGN
PRF1 78E42D0.PRF LV+50
DATE PLOTTED 9-AUG-1989

DR. RT.- DRAINAGE RIGHT
DIT. RT.- DITCHING RIGHT
CH. RT.- CHANNEL RT.
DRIVE RT.- DRIVE RIGHT
CUL. RT.- CULVERT RIGHT
ⓓ- DEMOLITION OR REMOVAL
☒- WATER SOURCES

PRESENT R.O.W.
TAKING WITHOUT ACCESS
TAKING WITHOUT ACCESS ALONG PROPERTY LINE
TAKING WITH ACCESS
PERMANENT EASEMENT
TEMPORARY EASEMENT

LEGEND
--- CONST. EASE --- CONSTRUCTION EASEMENT
SR SR SLOPE RIGHTS
P PROPERTY LINE
L TOP OF CUT
△ TOE OF SLOPE

MAY 19 1997
APPROVED: LAWRENCE BLISS, L.S. DATE: 3-10-87
AGENT D. PLANS & TITLES

R. O. W. PLANS
TROY
RS 0311(1)
SHEET 17 OF 50

TABLE OF PROJECT PROPERTY ACQUISITION

STATE OF VERMONT
AGENCY OF TRANSPORTATION
RIGHT OF WAY PLANS
DETAIL SHEET

PARCEL NO.	GRANTOR	SHEET NO.	BEGINNING STATION	ENDING STATION	TAKING	REM.	RIGHTS	TITLE TAKEN	DATE	TOWN OR CITY RECORDED	BK.	PG.	REMARKS	REVISION NO.	SHEET	DESCRIPTION OF REVISION	DATE	MADE BY	APPROVED BY	
30A	MONAHAN, JAMES W. & PAMELA K.	40	REV. 161+78 LT. REV. 163+58 LT. REV. 163+73 LT.	167+05 LT. 167+05 LT. 166+55 LT.	0.26A±	9.83A±	CONST. EASE. (T) 0.07A± SLOPE (P) 0.10A±	OPTION	07-13-94	TROY	54	99-100	3062 S.F.±	109	17, 41	PARCEL NO. 28 MISSISSOQUI CORP. REVISED AREA FOR CONST. EASE. (T) FROM REV. STA. 182+00 RT. ~ REV. 185+85 RT. FROM 0.07A± / 3000 SF± TO READ 0.09A± / 4264 S.F.± REVISED SLOPE (T) BEG. STA. FROM REV. 183+55RT. TO READ REV. 183+62 RT. & REVISED AREA FROM 0.06A± / 2650 S.F.± TO READ 0.03A± / 1386 SF± REVISED SLOPE (T) BEG. & END STA. FROM 192+28 RT. ~ 196+16 RT. TO READ 192+65 RT. ~ 196+11 RT. AND REVISED AREA FROM 0.13A± TO 0.10A± REVISED SLOPE (T) BEG. & END STA. FROM 200+70 RT. ~ 201+42 RT. TO READ 200+77 RT. ~ 201+40 RT. AND REVISED AREA FROM 0.02A± / 705 S.F.± TO READ 0.01A± / 279 S.F.± REVISED SLOPE (P) AREA FROM STA. 202+49 RT. ~ 203+42 RT. FROM 0.02A± / 725 S.F.± TO READ 0.01A± / 525 S.F.± REVISE AREA OF CONST. EASE. (T) STA. 202+35 RT. ~ 203+42 RT. FROM 1200 SF± TO READ 1400 SF± REVISE AREA OF CONST. EASE. (T) 192+00 RT. ~ 196+35 RT. FROM 0.09A± / 4000 SF± TO 0.12A± PER CO 07595	02-08-89	A. S. J.	L. W. B.	
30B		41	REV. 173+62 LT. REV. 174+75 LT. REV. 175+20 LT. REV. 177+80 LT. REV. 178+15 LT. REV. 179+80 LT.	REV. 180+48 LT. REV. 180+48 LT. REV. 175+75 LT. REV. 177+80 LT. REV. 179+40 LT. REV. 180+48 LT.	0.34A±	10.32A±	CONST. EASE. (T) 0.09A± SLOPE (P) 0.01A± SLOPE (P) 0.01A± SLOPE (T) 0.01A±						3950 S.F.± 175 S.F.± 190 S.F.± 440 S.F.± 160 S.F.±							
30C		40	REV. 161+76 LT.	167+05 LT.	0.25A±		ALL R. T. & I.						EXISTING VT. RTE. 101 R. O. W.							
30D		41	REV. 173+61 LT.	REV. 180+48 LT.	0.38A±		ALL R. T. & I.						EXISTING VT. RTE. 101 R. O. W.							
31A	LEBLANC, LAURENT & GEORGETTE	41	REV. 180+48 LT. REV. 181+83 LT. REV. 181+92 LT. REV. 182+15 LT.	REV. 181+70 LT. REV. 182+48 LT. REV. 182+35 LT.			SLOPE (T) 0.04A± DRIVE (T) SLOPE (T) 0.01A± INSTALL (T)	WD	11-22-89	TROY	49	111-12	1875 S.F.± 24' PAVED MM 0137 630 S.F.± CELLAR DRAIN	110	15	PARCEL NO. 26 GIGUERE; REVISE SLOPE (T) AREA AT STA. 140+00LT. ~ 144+40LT. FROM 0.24A± TO 0.28A± PER. CO. 07594	02-08-89	A. S. J.	L. W. B.	
31B		41	REV. 180+48 LT.	REV. 182+47 LT.	0.12A±		ALL R. T. & I.						EXISTING VT. RTE 101 R. O. W.							
32A	MATTESICH, VIRGINA C.	41	REV. 182+47 LT. REV. 182+54 LT. REV. 183+07 LT. REV. 183+13 LT. REV. 183+14 LT. REV. 183+55 LT. REV. 184+00 LT. REV. 184+75 LT.	REV. 183+01 LT. REV. 183+40 LT. REV. 183+70 LT. REV. 185+21 LT. REV. 184+90 LT. REV. 184+95 LT.			SLOPE (T) 0.01A± REMOVE & RESET (T) DRIVE (T) SLOPE (T) 0.01A± SLOPE (T) 0.08A± SPECIAL DITCH (P) 0.02A± CUL. & DIT. (P)	WD	11-27-89	TROY	49	122-23	275 S.F.± FENCE 12' GRAVEL MM 0140 60 S.F.± FENCE D-9 3485 S.F.± 970 S.F.±	112	20, 43	PARCEL NO. 37 HERMANN; DELETED CUL. & DIT. (P) AT STA. 207+80 RT. DELETED CUL. (P) AT STA. 211+27 RT. DELETE CUL. & DIT. AT STA. 218+00 RT. REVISED BEG. STA. OF SLOPE (T) FROM 217+79 RT. TO 218+50 RT. CHANGE AREA FROM 0.09A± / 375 SF± TO READ 0.01A± / 680 SF± REVISED ENDING STA OF CONST. EASE FROM 219+38 RT. TO READ 219+34 RT. CHANGE AREA ALSO FROM 0.13A± TO 0.10A± PER. CO. 7590	02-09-89	A. S. J.	L. W. B.	
32B		41	REV. 182+47 LT.	REV. 185+20 LT.	0.16A±		ALL R. T. & I.						EXISTING VT. RTE. 101 R. O. W.							

ACCT. RYAN
ZFA21(70)1778E1420.DGN
PRF: 78E42D1.DRP LV=51
DATE PLOTTED 15-JUN-1989
PROP. ADM. N. 5-89

DR. RT. - DRAINAGE RIGHT
DIT. RT. - DITCHING RIGHT
CH. RT. - CHANNEL RT.
DRIVE RT. - DRIVE RIGHT
CUL. RT. - CULVERT RIGHT
D - DEMOLITION OR REMOVAL
W - WATER SOURCES

PRESENT R.O.W.
TAKING WITHOUT ACCESS
TAKING WITHOUT ACCESS ALONG PROPERTY LINE
TAKING WITH ACCESS
PERMANENT EASEMENT
TEMPORARY EASEMENT

LEGEND
--- CONJ. EASE. --- CONSTRUCTION EASEMENT
SR SR SLOPE RIGHTS
P PROPERTY LINE
L TOP OF CUT
O TOE OF SLOPE

MAY 19 1997
APPROVED: LAWRENCE BLISS, L.S. DATE: 3-10-87
AGENT D. PLANS & TITLES

R. O. W. PLANS
TROY
RS 0311(1)
SHEET 18 OF 50

18

TABLE OF PROJECT PROPERTY ACQUISITION

STATE OF VERMONT
AGENCY OF TRANSPORTATION
RIGHT OF WAY PLANS
DETAIL SHEET

PARCEL NO.	GRANTOR	SHEET NO.	BEGINNING STATION	ENDING STATION	TAKING	REM.	RIGHTS	TITLE TAKEN	DATE	TOWN OR CITY RECORDED	BK.	PG.	REMARKS	REVISION NO.	SHEET	DESCRIPTION OF REVISION	DATE	MADE BY	APPROVED BY
33A	HAZUKA, EDWARD & ERNESTINE	41, 42	REV. 185+20 LT. REV. 185+20 LT. REV. 185+40 LT. REV. 186+00 LT. REV. 186+40 LT. REV. 189+90 LT. REV. 190+65 LT.	REV. 191+22 LT. REV. 190+95 LT. REV. 190+00 LT.	0.34A±	4.74A±	DRIVE (T) CONST. EASE. (T) 0.11A± SLOPE (P) 0.07A± ALL R.T. & I. DRIVE (T)	WD	11-27-89	TROY	49	120-21	FENCE D-10 12' GRAVEL MM 0144 3125 S.F.± WELL D-11 16' GRAVEL MM 0154	114	34, 50	PARCEL NO. 59 MAYHEW; DELETED SLOPE (T) STA 317+76 LT. ~ 319+64 LT. REVISED AREA OF SLOPE (T) STA. 319+31 LT. ~ 319+50 LT. FROM 55 SF± TO 136 SF± PER. CO. 07602	02-09-89	A. S. J.	L. W. B.
33B		41, 42	REV. 185+16 LT.	REV. 191+22 LT.	0.35A±		ALL R.T. & I.						EXISTING VT. RTE. 101 R.O.W.	115	32, 49	PARCEL NO. 54 THE M. & E. TRUST REVISED SLOPE (T) AREA 0.02A± / 940 SF± TO READ 0.01A± / 490 SF± PER. CO. 07596	02-09-89	A. S. J.	L. W. B.
33B		41, 42	REV. 185+16 LT.	REV. 191+22 LT.	0.35A±		ALL R.T. & I.						EXISTING VT. RTE. 101 R.O.W.	116	35A 46, 47	PARCEL NO. 68 HARRIS, GILMAN; CORRECT FROM VERNETA, TO VERNETTA, INCREASED AREA OF SLOPE (P) FROM 0.08A± TO 0.10A± INCREASED CONST. EASE. (T) FROM 0.07A± / 3275 SF± TO READ 0.08A± / 3380 SF± PER. CO. 07607	02-09-89	A. S. J.	L. W. B.
34A	DESCHENEUX, ROGER J. & JANICE	42	REV. 191+22 LT. 193+25 LT. 194+35 LT. 195+65 LT. 196+45 LT. 196+57 LT. 196+72 LT. 197+82 LT. 197+80 LT. 198+65 LT. 199+00 LT.	199+49 LT. 195+50 LT. 195+20 LT. 197+39 LT. 198+35 LT. 199+40 LT.	0.31A±	22.53A±	CONST. EASE. (T) 0.04A± SLOPE (P) 0.01A± SLOPE (P) 0.05A± DRIVE (T) SLOPE (P) 0.01A± DRIVE (T) SLOPE (P) 0.01A± CUL. & DIT. (P)	WD	1-18-90	TROY	49	282-83	1800 S.F.± 130 S.F.± 2286 S.F.± STONE PILLAR D-12 16' GRAVEL MM 0165 STONE PILLAR D-13 432 S.F.± 40' GRAVEL MM 0167 518 S.F.±	117	34, 50	PARCEL NO. 58 LENGE; DELETED SLOPE (T) BETWEEN STA. 317+56 RT. ~ 318+23 RT.; REVISED SLOPE (T) AREA STA. 317+89 RT. ~ 318+23 RT. FROM 400 SF± TO 140 SF± PER. CO. 7599	02-09-89	A. S. J.	L. W. B.
34B		42	191+22 LT.	199+50 LT.	0.47A±								EXISTING VT. RTE. 101 R.O.W.	118	34, 49 50	PARCEL NO. 60 V. STARR DELETED CONST. EASE. (T) STA. 313+37 RT. ~ 314+52 RT.; DELETED SLOPE (T) STA. 316+57 RT. ~ 317+02 RT. & SLOPE (T) STA. 317+14 RT. ~ 317+48 RT. DELETED SLOPES STA. 319+52 RT. ~ 319+76 RT.; 319+86 RT. ~ 319+96 RT.; 320+04 RT. ~ 320+19 RT. & 320+28 RT. ~ 320+46 RT. REVISE ENDING STA. FOR SLOPE (T) FROM 321+50 RT. TO 321+70 RT. & CHANGE AREA 0.01A± / 375 SF± TO READ 0.02A± / 952 SF± ADD SLOPE (T) 0.01A± / 365 SF± BETWEEN STA. 318+23 RT. ~ 319+20 RT. PER. CO. 07600	02-09-89	A. S. J.	L. W. B.
														119	33, 50	PARCEL NO. 56 J. STARR; 56C REVISED SLOPE (T) STA. 320+13 LT. ~ 321+50 LT. 0.04A± / 1600 SF± TO READ 320+32 LT. ~ 321+70 LT. 0.02A± / 1060 SF±; 56E REVISED SLOPE (T) BEG. STA. FROM 321+78 RT. TO READ 321+79 RT. & CHANGE AREA FROM 600 SF± TO 430 SF± 56C REVISED DRIVE FROM STA. 325+00 LT. TO STA. 324+68 LT. & MP 0405 TO MP 0404 REVISE CONST. EASE. (T) AREA STA. 320+13 LT. ~ 322+08 LT. FROM 0.04A± / 1890 SF± TO READ 0.06A± / 2430 SF± REVISE AREA OF SLOPE (T) STA. 309+82 LT. ~ 310+00 LT. FROM 0.01A± / 65 SF± TO 0.01A± / 22 SF± PER. CO. 7601	02-10-89	A. S. J.	L. W. B.

ACCT. RYAN
2FA2470J178E42D.DGN
PRF: 18E4202.PRF
DATE PLOTTED 24-AUG-1989

DR. RT.- DRAINAGE RIGHT
DIT. RT.- DITCHING RIGHT
CH. RT.- CHANNEL RT.
DRIVE RT.- DRIVE RIGHT
CUL. RT.- CULVERT RIGHT
ⓓ- DEMOLITION OR REMOVAL
☒- WATER SOURCES

PRESENT R.O.W.
TAKING WITHOUT ACCESS
TAKING WITHOUT ACCESS ALONG PROPERTY LINE
TAKING WITH ACCESS
PERMANENT EASEMENT
TEMPORARY EASEMENT

LEGEND
--- CONST. EASE. --- CONSTRUCTION EASEMENT
SR SR SLOPE RIGHTS
P PROPERTY LINE
L TOP OF CUT
△ TOE OF SLOPE

MAY 19 1991

APPROVED: LAWRENCE BLISS, L.S. DATE: 3-10-87
AGENT D. PLANS & TITLES

R. O. W. PLANS

TROY
RS 0311(1)
SHEET 19 OF 50

**STATE OF VERMONT
AGENCY OF TRANSPORTATION
RIGHT OF WAY PLANS
DETAIL SHEET**

TABLE OF PROJECT PROPERTY ACQUISITION

PARCEL NO.	GRANTOR	SHEET NO.	BEGINNING STATION	ENDING STATION	TAKING	REM.	RIGHTS	TITLE TAKEN	DATE	TOWN OR CITY RECORDED	BK.	PG.	REMARKS	REVISION NO.	SHEET	DESCRIPTION OF REVISION	DATE	MADE BY	APPROVED BY
35A	FLORIO, ANTHONY J. & PATRICIA M.	42	199+49 LT. 200+05 LT. 201+00 LT.	201+14 LT.	0.01A±	1.15A±	DRIVE (T) DITCH (P)	WD	01-02-90	TROY	49	234-35	164 S.F.± 16' GRAVEL MM 0172	120	26, 47	PARCEL NO. 46 FRICKE; REVISED 46A TAKE AREA FROM 0.06A± TO 0.07A± REVISE 46A CONST. EASE. (T) FROM 101 R.O.W. TO 101 R.O.W.± DELETED SLOPE (P) STA. 273+00 RT. ~ 273+41 RT. REVISE ENDING STA. FOR SLOPE (T) FROM 273+00 RT. TO READ 272+57 RT. & REVISE AREA OF SLOPE FROM 1382 SF± TO 1250 SF± REVISE ENDING STA. FOR CONST. EASE. (T) FROM 273+41 RT. TO 272+90 RT. & REVISE AREA FROM 0.05A± / 2360 SF± TO 0.03A± / 1550 SF± PER. CO. 07605	02-10-89	A. S. J.	L. W. B.
35B		42	199+49 LT.	201+14 LT.	0.09A±		ALL R.T. & I.						EXIST. VT. RTE. 101 R.O.W. 3936 S.F.±						
36A	LOUX, HELENE A. LOUX, JAMES W., JR. & BARBARA H.	42, 43	201+14 LT. 201+14 LT. 201+14 LT. 202+00 LT. 202+05 LT.	205+77 LT. 201+36 LT. 205+75 LT. 205+00 LT.	0.15A±	11.85A±	REMOVE & RESET (T) SLOPE (T) 0.01A± DRIVE (T) SLOPE (P) 0.05A±	WD	6-15-89	TROY	48	325-326	FENCE 270 S.F.± FENCE D-14 12' GRAVEL MM 0176 2100 S.F.±	121	30, 47 48	PARCEL NO. 52 POULIN; REVISE ENDING STA. FOR CONST. EASE. (T) FROM 279+92 LT. TO READ 277+85 LT. & AREA FROM 0.02A± / 1175 SF± TO 0.03A± / 1236 SF±; REVISE DITCH STA. FROM 277+20 LT. TO 277+21 LT. REVISED CONST. EASE. (T) FROM 281+55 LT. ~ 283+30 LT. 0.03A± / 1700 SF± TO 282+40 LT. ~ 288+61 LT. 0.13A± DELETED CONST. EASE. (T) STA. 283+70 LT. ~ 284+90 LT. REVISE SLOPE (T) FROM 284+32 LT. ~ 284+65 LT. 0.01A± / 225 SF± TO 283+00 LT. ~ 286+50 LT. 0.07A± / 3025 SF± DELETED CONST. EASE. (T) STA. 287+15 LT. ~ 288+61 LT. PER. CO. 07607	02-10-89	A. S. J.	L. W. B.
36B		42, 43	201+14 LT.	205+75 LT.	0.36A±		ALL R.T. & I.						EXIST. VT. RTE. 101 R.O.W.						
37A	HERMANN GEORGE J. & HELENE M. CONT. ON NEXT SHEET 21	42, 43 44	203+42 RT. 203+44 RT. 203+44 RT. 204+00 RT. 204+07 RT. 205+25 RT. 206+72 RT. 207+80 RT. 211+27 RT. 214+40 RT. 214+85 RT. 217+40 RT. 218+50 RT. 218+00 RT. 218+40 RT. 219+40 RT. 219+45 RT.	220+03 LT. 203+80 RT. 204+75 RT. 206+50 RT. 212+50 RT. 219+34 RT. 216+40 RT. 217+75 RT. 219+47 RT. 219+45 RT. 219+90 RT.	1.94A±	13.06A±	SLOPE (P) 0.01A± CONST. EASE. (T) 0.02A± DRIVE (T) CONST. EASE. (T) 0.12A± DRAINAGE (P) DIT. DR. (P) CONST. EASE. (T) 0.10A± SLOPE (P) 0.01A± SPECIAL DITCH (P) 0.01A± SLOPE (T) 0.01A± DRAINAGE (P) REMOVE & RESET (T)	WD	1-24-90	TROY	49	290-91	125 S.F.± 855 S.F.± FENCE D-15 13' GRAVEL MM 0179 FENCE D-16 475 S.F.± 110 S.F.± 680 S.F.± BRONZE DISC D-17 FENCE FENCE D-18	122	31, 48	PARCEL NO 53 LETOURNEAU; REVISE AREA OF CONST. EASE. (T) STA. 288+60 LT. ~ 295+10 LT. FROM 014A± TO READ 0.15A± REVISE AREA FOR SLOPE (P) STA. 295+30 LT. ~ 296+90 LT. FROM 225 SF± TO 425 SF±; REVISE AREA FOR SLOPE (P) STA 297+10 LT. ~ 298+00 LT. FROM 325 SF. TO 652 SF± REVISE ENDING STA. FOR CONST. EASE (T) FROM 300+00 RT. TO 292+35 RT. & AREA FROM 0.23A± TO 0.10A± REVISE SLOPE (T) ENDING STA 291+80 RT. TO 292+00 & AREA FROM 0.03A± / 1500 SF± TO 0.04A± / 1600 SF REVISE BEG. STA. OF SLOPE (T) FROM 296+50 RT. TO 297+22 RT. & AREA FROM 560 SF± TO 84 SF± ADD CONST. EASE. (T) STA. 296+88 RT. ~ 300+00 RT. 0.04A± / 1570 SF± PER CO 07608	02-10-89	A. S. J.	L. W. B.
														123	20, 42	PARCEL NO. 35 FLORIO; TITLE CHANGE FROM MORRISSETTE, R.D. TO FLORIO, ANTHONY J. & PATRICIA M. ALSO CHANGE REM. FROM 0.98A± / 150 SF± TO 1.15A± & 164 SF± CHANGE TAKE FROM 0.08A± TO 0.09A± / 3936 SF± PER. CO. 07589	02-10-89	A. S. J.	L. W. B.

<p>ACCT. RYAN ZF42470J078E42D.DON PRF: 78E42D3.PRF LV+53 DATE PLOTTED 15-JUN-1989 PROP. ADEN. 9-81</p>	<p>DR. RT.- DRAINAGE RIGHT DIT. RT.- DITCHING RIGHT CH. RT.- CHANNEL RT. DRIVE RT.- DRIVE RIGHT CUL. RT.- CULVERT RIGHT (D)- DEMOLITION OR REMOVAL (W)- WATER SOURCES</p>	<p>PRESENT R.O.W. TAKING WITHOUT ACCESS TAKING WITHOUT ACCESS ALONG PROPERTY LINE TAKING WITH ACCESS PERMANENT EASEMENT TEMPORARY EASEMENT</p>	<p>LEGEND --- CONST. EASE. --- SR SR CONSTRUCTION EASEMENT P SLOPE RIGHTS L PROPERTY LINE △ TOP OF CUT ○ TOE OF SLOPE</p>	<p>MAY 19 1997 APPROVED: LAWRENCE BLISS, L.S. DATE: 3-10-87 AGENT D. PLANS & TITLES</p>	<p>R. O. W. PLANS TROY RS 0311(1) SHEET 20 OF 50</p>
--	---	--	---	---	--

TABLE OF PROJECT PROPERTY ACQUISITION

STATE OF VERMONT
AGENCY OF TRANSPORTATION
RIGHT OF WAY PLANS
DETAIL SHEET

PARCEL NO.	GRANTOR	SHEET NO.	BEGINNING STATION	ENDING STATION	TAKING	REM.	RIGHTS	TITLE TAKEN	DATE	TOWN OR CITY RECORDED	BK.	PG.	REMARKS	REVISION NO.	SHEET	DESCRIPTION OF REVISION	DATE	MADE BY	APPROVED BY
37B	HERMANN, GEORGE J. & HELENE M. CONT. FROM SHEET 20	42-44	203+42 RT.	220+13 LT.	0.96A±		ALL R.T. & I.						EXIST. VT. RTE. 101 R.O.W.	124	19, 42	PARCEL NO. 34 DESCHENEUX; REVISE SLOPE (P) AREA STA. 195+65LT. ~ 197+39LT. FROM 0.03A± / 1560 SF± TO 0.5A± / 2286 SF± REVISE SLOPE (P) AREA STA. 197+82LT. ~ 198+35LT FROM 0.04A± / 460 SF± TO 0.01A± / 432 SF± PER C.O. 07587	02-13-89	A. S. J.	L. W. B.
38A	WURSTHORN, DAVID F.	43	205+75 LT. 205+75 LT. 207+46 LT. 209+50 LT.	210+18 LT. 210+16 LT. 209+57 LT.	0.27A±	11.73A±	CONST. EASE. (T) 0.04A± DRIVE (T)	COND	02-26-90	TROY	49	349-362	FENCE D-19 1605 S.F. ± 16' GRAVEL MM 0190	125	28	PARCEL NO. 50 MCDERMUT; DELETE SLOPE (P) AT STA. 273+55 LT. ~ 273+95 LT. 0.01A± / 430 SF± PER C.O. 07615	02-16-89	A. S. J.	L. W. B.
38B		43	205+75 LT.	210+16 LT.	0.27A±		ALL R.T. & I.						EXIST. VT. RTE. 101 R.O.W.	126	26	PARCEL NO. 46 FRICKE; CHANGE TAKING FROM 0.07A± 2979 SF± TO 0.10A± 4500 S.F. ± PER C.O. 7656	03-20-89	A. S. J.	L. W. B.
39A	JOHNSEN, KAREN K.	43	210+16 LT. 210+16 LT. 210+18 LT. 210+50 LT. 217+50 LT.	212+78 LT. 212+78 LT. 212+45 LT.	0.12A±	125.88A±	CONST. EASE. (T) 0.02A± DRIVE (T)	COND	02-26-90	TROY	49	349-362	FENCE D-20 890 S.F. ± 16' GRAVEL MM 0191 16' GRAVEL DRIVE MM 0205	127	24, 46	PARCEL NO. 42 JACOBS. CHANGE CONST. EASE. FROM REV. 253+80 LT. ~ REV. 255+99 LT. TO REV. 253+80 LT. ~ REV. 255+85 LT., 1195 S.F. ±. CHANGE SLOPE (P) FROM REV. 254+54 LT. ~ REV. 255+99 LT., 0.03A±. 1662 S.F. ± TO REV. 254+54 LT. ~ REV. 255+37 LT., 0.01A±, 581 S.F. ±. PER C.O. 7686	5-17-89	M. J. R.	E. A. F.
														128	25, 46	PARCEL NO. 44 FADIMAN. DELETE SLOPE (T) REV. 255+99 LT. ~ REV. 257+62 LT. DELETE CONST. EASE. (T) REV. 255+99 LT. ~ REV. 256+50 LT. PER C.O. 7685	5-17-89	M. J. R.	E. A. F.
														129	18, 40	PARCEL NO. 30 CHANGED P/L AND RIGHTS WHICH REFLECTED SELL OFF TO PARCEL 69. PER C.O. 7705.	6-12-89	A. S. J.	J. D. P.
														130	35A	PARCEL NO. 69 CHANGED P/L AND RIGHTS WHICH REFLECTED SELL OFF TO PARCEL 30. PER C.O. 7704.	6-12-89	A. S. J.	J. D. P.
														131	34, 50	PARCEL NO. 60 STARR. ADD TRANSPLANT (T) AT 320+85 RT., 2-2' PINES. PER C.O. 7760.	8-08-89	M. J. R.	L. W. B.
														132	14, 38	PARCEL NO. 22 LEMIEUX. ADD CUL. (P) AT 133+65 LT. ~ 134+69 LT. PER C.O. 7757.	8-08-89	M. J. R.	L. W. B.
														133	17, 38	PARCEL NO. 29 BRISSETT. DELETE CUL. (P), AND DIT. & DR. (P). DELETE CULVERT AT STA. 133+00 CL. PER C.O. 7759.	8-08-89	M. J. R.	L. W. B.
														134	9	PARCEL NO. 4 WATTS. CHANGE REMAINDER TO 0.73A± PER C.O. 7758.	8-08-89	M. J. R.	L. W. B.
														135	25, 46	PARCEL NO. 44 FADIMAN. DELETE REFERENCE TO TWO TEMPORARY RIGHTS INVOLVING BARBED WIRE FENCING. PER C.O. 7762.	8-08-89	M. J. R.	L. W. B.

ACCT. RYAN
ZF:RTOJ175E1420.DGN
PRF: 78E1420I4.PRF LV:54
DATE PLOTTED 2-MAY-1990

DR. (T)- DRAINAGE RIGHT
DIT. (T)- DITCHING RIGHT
CH. (T)- CHANNEL RT.
DRIVE (T)- DRIVE RIGHT
CUL. (T)- CULVERT RIGHT
[W]- WATER SOURCES

PRESENT R.O.W.
TAKING WITHOUT ACCESS
TAKING WITHOUT ACCESS ALONG PROPERTY LINE
TAKING WITH ACCESS
PERMANENT EASEMENT
TEMPORARY EASEMENT

LEGEND
CONST. (T)
SR SR
P SR
L SR
TOP OF CUT
TOE OF SLOPE

CONSTRUCTION EASEMENT
SLOPE RIGHTS
PROPERTY LINE
APPROVED: LAWRENCE BLISS, L.S. DATE: 3-10-87
AGENT D, PLANS & TITLES

MAY 19 1997

R. O. W. PLANS

TROY
RS 0311(1)
SHEET 21 OF 50

TABLE OF PROJECT PROPERTY ACQUISITION

STATE OF VERMONT
AGENCY OF TRANSPORTATION
RIGHT OF WAY PLANS
DETAIL SHEET

PARCEL NO.	GRANTOR	SHEET NO.	BEGINNING STATION	ENDING STATION	TAKING	REM.	RIGHTS	TITLE TAKEN	DATE	TOWN OR CITY RECORDED	BK.	PG.	REMARKS	REVISION NO.	SHEET	DESCRIPTION OF REVISION	DATE	MADE BY	APPROVED BY
39B	JOHNSON, KAREN K. CONT. FROM SHEET 21	43	210+16 LT.	212+77 LT.	0.15A±		ALL R.T. & I.						EXIST. VT. RTE. 101 R.O.W.	136	34, 50	PARCEL NO. 59 MAYHEW. MOVE TAKE LINE IN 5'. DECREASE TAKE AREA TO 0.04A±, 1786 S.F.±. CHANGE REMAINDER TO 0.65A±. INCREASE SLOPE (T) AREA TO 338 S.F.±. PER C.O. 7765.	8-14-89	M.J.R.	J.D.P.
39C		43	215+55 LT.	219+59 LT.	0.23A±		ALL R.T. & I.						EXIST. VT. RTE. 101 R.O.W.	137	19, 41	PARCEL NO. 33 HAZUKA. DELETE REMOVE & RESET (T) FOR FENCE AT REV. 185+20 LT. PER C.O. 7767.	8-16-89	M.J.R.	J.D.P.
40A	BEERWORTH, STEVEN G. & MARY C.	43	212+77 LT. 213+05 LT. 214+13 LT. 214+50 LT.	213+40 LT. 214+86 LT.			SPECIAL DITCH REMOVE & RESET (P) (T) REMOVE & RESET (T) DRIVE (T)	WD	09-25-89	TROY	48	542-543	590 S.F.± FENCE FENCE 16' GRAVEL MM 0199	138	33	PARCEL NO. 56 STARR. CHANGE AREA FROM 0.26A± TO 0.53A± PER. CO. 7794	9-26-89	A.S.J.	J.D.P.
40B		43	212+77 LT.	215+60 LT.	0.16A±		ALL R.T. & I.						EXIST. VT. RTE. 101 R.O.W.	139	19	PARCEL NO. 33 HAZUKA. ADD ALL R.T. & I. WELL AT STA. 189+90 LT. PER. CO. 7791	9-26-89	A.S.J.	J.D.P.
41A	STARR, JACK E., SR. & ILA B. CONT. ON SHEET 23	44, 45	REV. 225+00 LT. REV. 225+84 LT. REV. 230+50 LT. REV. 233+25 LT. REV. 235+21 LT.	REV. 237+24 LT. REV. 237+21 LT.	0.85A±		DRIVE (T) DITCH (P) RESET (T)	COND	2-26-90	TROY	49	349-62	27' GRAVEL MM 0221 FENCE D-21 12' GRAVEL DRIVE MM 0239	140	27, 46	PARCEL NO. 47 GREENE. SKEW NEW PIPE TO LINE UP WITH EXISTING DITCH. CHANGE STA. OF CUL. DIT. & DR. (P) FROM REV. 264+41 RT. TO REV. 246+26 RT. PER. CO. 7790	10-3-89	M.J.R.	F.J.M.
														141	32, 49	PARCEL NO. 54 M. & E. TRUST ADD 12' DRIVE AT STA. 305+66 LT. PER. CO. 7795	10-6-89	A.S.J.	L.W.B.
														142	35, 49	PARCEL NO. 60 STARR. MOVE WATERLINE & SLEEVE TO STA. 319+43 LT. ~319+62 RT. A16' GRAVEL DRIVE AT STA. 309+20 RT. CHANGE DRAINAGE TO STA. 310+15 RT. PER C.O. 7796	10-19-89	A.S.J.	F.J.M.
														143	48, 49	PARCEL NO. 53 LETOURNEAU. ADD CONCRETE BARNYARD PAD. MODIFY DITCH & CONSTRUCT SHALLOW SWALE. PER C.O. 7822	11-21-89	J.D.P.	J.D.P.
														144	28	PARCEL NO 48, 49 CHANGE REMAINDER OF PARCEL 48 FROM 0.73A± TO 0.85A± AND PARCEL 49 FROM 0.74A± TO 0.87A± PER CO. 7841	12-01-89	A.S.J.	<i>E.H.F.</i>
														145	33, 50	PARCEL NO 56 STARR. ADD DRIVE (T) AT STA. 322+61 RT. ALSO GRAVEL TURNAROUND AT STA. 325+00 RT IS TO BE LEFT ALONE PER CO. 7821	12-01-89	A.S.J.	<i>E.H.F.</i>
														146	35A, 46 47	PARCEL NO 68 HOME & CITY SAVINGS BANK TITLE CHANGE FROM HARRIS TO HOME & CITY SAVINGS BANK PER CO. 7864	01-19-90	A.S.J.	<i>L.W.B.</i>
														147	21, 43	PARCEL NO 39 JOHNSON. DELETE SLOPE AT STA. 210+18 LT. ~ 210+50 LT. CHANGE CONST. EASE (T) TO 210+18 LT. ~ 212+45 LT. 890 SF.±. DELETE REMOVE & RESET FENCE, SPECIAL DITCH, CULVERT RT. AND DELETED ALSO THE REMOVE & RESET FENCE PER CO. 7869	01-25-90	A.S.J.	J.D.P.

ACCT. RYAN
ZFN70J378E1420.DGN
PRF: 78E4205.PRF
DATE PLOTTED 30-NOV-1989

DR. RT.- DRAINAGE RIGHT
DIT. RT.- DITCHING RIGHT
CH. RT.- CHANNEL RT.
DRIVE RT.- DRIVE RIGHT
CUL. RT.- CULVERT RIGHT
ⓓ- DEMOLITION OR REMOVAL
W- WATER SOURCES

PRESENT R.O.W.
TAKING WITHOUT ACCESS
TAKING WITHOUT ACCESS ALONG PROPERTY LINE
TAKING WITH ACCESS
PERMANENT EASEMENT
TEMPORARY EASEMENT

LEGEND

--- CONST. EASE ---
SR SR
P
L
TOP OF CUT
TOE OF SLOPE

CONSTRUCTION EASEMENT
SLOPE RIGHTS
PROPERTY LINE

MAY 19 1997

APPROVED: LAWRENCE BLISS, L.S. DATE: 3-10-87
AGENT D. PLANS & TITLES

R. O. W. PLANS

TROY
RS 0311(1)
SHEET 22 OF 50

**STATE OF VERMONT
AGENCY OF TRANSPORTATION
RIGHT OF WAY PLANS
DETAIL SHEET**

TABLE OF PROJECT PROPERTY ACQUISITION

PARCEL NO.	GRANTOR	SHEET NO.	BEGINNING STATION	ENDING STATION	TAKING	REM.	RIGHTS	TITLE TAKEN	DATE	TOWN OR CITY RECORDED	BK.	PG.	REMARKS	REVISION NO.	SHEET	DESCRIPTION OF REVISION	DATE	MADE BY	APPROVED BY								
41B	STARR, JACK E., SR. & ILLA B. CONT. FROM SHEET 22	43, 44 45	219+47 RT.	REV. 239+02 RT.	1.70A±		CONST. EASE. (T) 0.18A±						3425 S.F. ±	148	21, 43	PARCEL NO. 36 WURSTHORN. CHANGE DRIVE FROM 210+05 LT. TO 209+50 LT. CHANGE ENDING STA. OF CONST. EASE. FROM 210+20 LT. TO 209+57 LT., 0.04A±, 1605 S.F. ± PER C.O. 7874	02-07-90	M. J. R.	J. D. P.								
			219+31 RT.	REV. 228+83 RT.			CUL. DIT. & DR. (P) 0.08A±						804 S.F. ±			149	46	PARCEL NO. 42 JACOBS & THURSTON. ADD SEPTIC TANK & LEACH FIELD TO LAYOUT. ADD NOTE "DO NOT DISTURB" PER C.O. 7897	03-09-90	M. J. R.	L. W. B.						
			219+40 RT.	REV. 223+75 RT.			CUL. DIT. & DR. (P)						12' GRAVEL MM 0221														
41C		43, 44 45	219+50 LT.	REV. 246+94 RT.	2.79A±	30.21A±	ALL R.T. & I.						EXIST. VT. RTE. 101 R.O.W.	150	21, 43	PARCEL NO. 39 JOHNSON. ADD DRIVE AT 210+50 RT. 16' GRAVEL. PER C.O. 7917	04-30-90	M. J. R.	L. W. B.								
			219+59 LT.	REV. 237+21 LT.			DITCH (P)						18' GRAVEL MM 0242			151	35A, 40	PARCEL NO. 69 LONGLEY. CHANGE SLOPE (P) TO SLOPE (T). PER C.O. 7992.	11-07-90	M. J. R.	L. W. B.						
			221+50 LT.	REV. 246+94 RT.			RESET (T)						FENCE														
41D		46	222+31 LT.	REV. 246+94 RT.	0.34A±		RESET (T)						FENCE D-8	152	44	PARCEL NO. 41 STARR INSTALL CONDUIT FOR ELECTRIC & TELEPHONE SERVICE AT STA. REV. 233+85. PER C.O. 8050.	6-03-92	M. J. R.	L. W. B.								
			224+00 RT.	REV. 226+25 RT.			DRIVE (T) 0.02A±						12' GRAVEL MM 0214														
			224+13 RT.	REV. 226+25 RT.			DRAINAGE (P)						FENCE														
41D		46	224+13 RT.	REV. 226+25 RT.	0.34A±		CONST. EASE. (T) 0.12A±						13' GRAVEL DRIVE MM 0234														
			REV. 225+82 RT.	REV. 242+03 RT.			DITCH & DR. (P)						150 S.F. ±														
			REV. 230+50 RT.	REV. 237+85 RT.			DRIVE (T)																				
41D		46	232+95 RT.	REV. 239+02 RT.	0.34A±		REMOVE & RESET (T)						150 S.F. ±														
			REV. 236+43 RT.	REV. 260+96 RT.			REMOVE & RESET (T)																				
			REV. 236+78 RT.	REV. 260+96 RT.			REMOVE & RESET (T)																				
41D		46	REV. 237+00 RT.	REV. 239+02 RT.	0.34A±		REMOVE & RESET (T)						150 S.F. ±														
			REV. 237+20 RT.	REV. 260+96 RT.			SLOPE (P) 0.01A±																				
			REV. 238+27 RT.	REV. 260+96 RT.																							
41D		46	219+47 RT.	REV. 246+94 RT.	0.34A±		ALL R.T. & I.						EXIST. VT. RTE. 101 R.O.W.														
			219+31 RT.	REV. 237+21 LT.			DITCH (P)						12' GRAVEL DRIVE MM 0214														
			219+40 RT.	REV. 246+94 RT.			RESET (T)						FENCE D-22														
41D		46	221+50 LT.	REV. 246+94 RT.	0.34A±		RESET (T)						FENCE D-8														
			222+31 LT.	REV. 246+94 RT.			REMOVE & RESET (T)						846 S.F. ±														
			222+31 LT.	REV. 246+94 RT.			SLOPE (P) 0.02A±																				
41D		46	224+00 RT.	REV. 254+74 RT.	0.34A±		CUL. DIT. & DR. (P)						12' GRAVEL MM 0275														
			224+13 RT.	REV. 254+74 RT.			DIT & CUL. (P)																				
			REV. 224+13 RT.	REV. 254+74 RT.			DRIVE (T)																				
41D		46	REV. 254+19 RT.	REV. 260+96 RT.	0.34A±		CONST. EASE. (T) 0.02A±						1250 S.F. ±														
			REV. 254+23 RT.	REV. 260+96 RT.			DIT. & DR. (P)																				
			REV. 254+75 RT.	REV. 260+96 RT.																							

ACCT. RYAN
ZFHL70,0378E1420.DGN
PRF: 78E14206.PRF LV:56
DATE PLOTTED: 2-MAY-1990

DR. (T)- DRAINAGE RIGHT
DIT. (T)- DITCHING RIGHT
CH. (T)- CHANNEL RT.
DRIVE (T)- DRIVE RIGHT
CUL. (T)- CULVERT RIGHT
W- WATER SOURCES

PRESENT R.O.W.
TAKING WITHOUT ACCESS
TAKING WITHOUT ACCESS ALONG PROPERTY LINE
TAKING WITH ACCESS
PERMANENT EASEMENT
TEMPORARY EASEMENT

LEGEND
CONST. (T)
SR SR
P
L
TOP OF CUT
TOE OF SLOPE

CONSTRUCTION EASEMENT
SLOPE RIGHTS
PROPERTY LINE
APPROVED: LAWRENCE BLISS, L.S. DATE: 3-10-92
AGENT D. PLANS & TITLES

R. O. W. PLANS

MAY 19 1990
TROY
RS 0311(1)
SHEET 23 OF 50

**STATE OF VERMONT
AGENCY OF TRANSPORTATION
RIGHT OF WAY PLANS
DETAIL SHEET**

TABLE OF PROJECT PROPERTY ACQUISITION

PARCEL NO.	GRANTOR	SHEET NO.	BEGINNING STATION	ENDING STATION	TAKING	REM.	RIGHTS	TITLE TAKEN	DATE	TOWN OR CITY RECORDED	BK.	PG.	REMARKS	REVISION NO.	SHEET	DESCRIPTION OF REVISION	DATE	MADE BY	APPROVED BY	
41E	STARR, JACK E., SR. & ILLA B. CONT. FROM SHEET 23	46	REV. 253+63 RT. REV. 256+18 RT.	REV. 260+93 RT. REV. 260+96 RT.	0.35A±		ALL R.T. & I. RESET (T)						EXIST. VT. RTE. 101 R.O.W. FENCE D-23							
41F		45	REV. 239+75 RT. REV. 240+02 RT. REV. 241+76 RT. REV. 243+60 RT. REV. 243+79 RT. REV. 245+03 RT. REV. 246+94 RT.	REV. 246+96 RT. REV. 245+62 RT. REV. 245+03 RT. REV. 246+96 RT.	0.09A±		DRIVE (T) DIT. & DR. (P) CONST. EASE. (T) 0.04A± SLOPE (T) 0.01A± DRAINAGE (P) RESET (T)						4059 S.F. ± 12' GRAVEL MM 0247 1873 S.F. ± 592 S.F. ± FENCE							
42A	JACOBS, GARY P. THURSTON, LEON A.	45, 46	REV. 237+21 LT. REV. 237+24 LT. REV. 238+90 LT. REV. 239+88 LT. REV. 241+76 LT. REV. 243+02 LT. REV. 250+42 LT. REV. 252+03 LT. REV. 252+75 LT. REV. 253+10 LT. REV. 253+72 LT. REV. 253+80 LT. REV. 254+00 LT. REV. 254+54 LT.	REV. 255+99 LT. REV. 251+52 LT. REV. 251+50 LT. REV. 241+65 LT. REV. 253+55 LT. REV. 255+99 LT. REV. 255+85 LT. REV. 254+25 LT. REV. 255+37 LT.	1.50A±	86.72A±	RESET (T) CONST. EASE. (T) 0.20A± SLOPE (P) 0.01A± DITCH (P) DRIVE (T) SLOPE (P) 0.04A± DRIVE (T) DRIVE (T) RESET (T) DRIVE (T) CONST. EASE. (T) 0.03A± CUL. & DIT. (P) SLOPE (P) 0.01A±	COND	2-26-90	TROY	49	349-62	FENCE D-24 576 S.F. ± 12' GRAVEL MM 0253 2087 S.F. ± 12' GRAVEL MM 0270 12' GRAVEL MM 0272 FENCE D-25 12' GRAVEL MM 0273 1195 S.F. ± 581 S.F. ±							
42B		45, 46	REV. 246+94 RT. REV. 246+94 RT. REV. 248+36 RT. REV. 248+52 RT. REV. 249+69 RT. REV. 251+03 RT. REV. 253+03 RT.	REV. 250+50 RT. REV. 253+64 RT. REV. 250+59 RT. REV. 250+30 RT.	0.10A±	4.5A±	CONST. EASE. (T) 0.05A± DIT. & DR. (P) SLOPE (T) 0.01A± DRIVE (T) DRIVE (T)						2287 S.F. ± 165 S.F. ± 22' GRAVEL MM 0268 16' GRAVEL MM 0272							
42C		45, 46	REV. 237+24 LT. REV. 246+94 RT.	REV. 255+99 LT. REV. 250+58 RT.	1.48A±		ALL R.T. & I. RESET (T)						EXIST. VT. RTE. 101 R.O.W. FENCE D-26							

DR. RT. - DRAINAGE RIGHT
DIT. RT. - DITCHING RIGHT
CH. RT. - CHANNEL RT.
DRIVE RT. - DRIVE RIGHT
CUL. RT. - CULVERT RIGHT
ⓓ - DEMOLITION OR REMOVAL
W - WATER SOURCES

PRESENT R.O.W.
TAKING WITHOUT ACCESS
TAKING WITHOUT ACCESS ALONG PROPERTY LINE
TAKING WITH ACCESS
(P) PERMANENT EASEMENT
(T) TEMPORARY EASEMENT

LEGEND
--- CONST. EASE. --- CONSTRUCTION EASEMENT
SR SR SLOPE RIGHTS
P PROPERTY LINE
L TOP OF CUT
△ TOE OF SLOPE

APPROVED: LAWRENCE BLISS, L.S. DATE: 3-10-97
AGENT D, PLANS & TITLES

R. O. W. PLANS
TROY
RS 0311(1)
SHEET 24 OF 50

**STATE OF VERMONT
AGENCY OF TRANSPORTATION
RIGHT OF WAY PLANS
DETAIL SHEET**

TABLE OF PROJECT PROPERTY ACQUISITION

PARCEL NO.	GRANTOR	SHEET NO.	BEGINNING STATION	ENDING STATION	TAKING	REM.	RIGHTS	TITLE TAKEN	DATE	TOWN OR CITY RECORDED	BK.	PG.	REMARKS	REVISION NO.	SHEET	DESCRIPTION OF REVISION	DATE	MADE BY	APPROVED BY	
43	SOLD												FORMERLY V. STARR NOW PART OF 41D & 41E J. & I. STARR							
44A	FADIMAN, MARY LOU AND JONATHAN R.	46	REV. 255+99 LT. REV. 257+74 LT.	REV. 257+88 LT.	C. 07A±	0.79A±	DRIVE (T)	COND	2-26-90	TROY	49	349-62	15' GRAVEL MM 0281							
44B		46	REV. 255+98 RT.	REV. 257+90 LT.	C. 11A±		ALL R. T. & I.						EXIST. VT. RTE. 101 R. O. W.							
45A	CUTTING, STEVEN H., SR. & DIANE S.	46	REV. 257+88 LT. REV. 259+34 LT. REV. 260+35 LT.	REV. 260+90 LT.	C. 07A±	2.32A±	DITCH (P)	WD	1-24-90	TROY	49	293	16' PAVED DRIVE MM 0284							
45B		46	REV. 257+88 LT.	REV. 260+90 LT.	C. 17A±		ALL R. T. & I.						EXIST. VT. RTE. 101 R. O. W.							

ACCT. RYAN
ZFA24270J078E42D.DGN
PRF: 78E42DIB.PRF LV:58
DATE PLOTTED 9-AUG-1989

DR. RT.- DRAINAGE RIGHT
DIT. RT.- DITCHING RIGHT
CH. RT.- CHANNEL RT.
DRIVE RT.- DRIVE RIGHT
CUL. RT.- CULVERT RIGHT
(D)- DEMOLITION OR REMOVAL
(W)- WATER SOURCES

--- PRESENT R.O.W.
--- TAKING WITHOUT ACCESS
--- TAKING WITHOUT ACCESS ALONG PROPERTY LINE
--- TAKING WITH ACCESS
--- PERMANENT EASEMENT
--- TEMPORARY EASEMENT

LEGEND

--- CONSTRUCTION EASEMENT
--- SLOPE RIGHTS
--- PROPERTY LINE
--- TOP OF CUT
--- TOP OF SLOPE

MAY 19 1987
APPROVED: LAWRENCE BLISS, L.S. DATE: 3-10-87
AGENT D, PLANS & TITLES

R. O. W. PLANS

TROY
RS 0311(1)
SHEET 25 OF 50

TABLE OF PROJECT PROPERTY ACQUISITION

STATE OF VERMONT
AGENCY OF TRANSPORTATION
RIGHT OF WAY PLANS
DETAIL SHEET

PARCEL NO.	GRANTOR	SHEET NO.	BEGINNING STATION	ENDING STATION	TAKING	REM.	RIGHTS	TITLE TAKEN	DATE	TOWN OR CITY RECORDED	BK.	PG.	REMARKS	REVISION NO.	SHEET	DESCRIPTION OF REVISION	DATE	MADE BY	APPROVED BY	
46A	FRICKE, PAUL H.	46	REV. 260+93 RT. REV. 260+96 RT. REV. 260+93 RT. REV. 260+96 RT. REV. 262+06 RT. REV. 260+96 RT.	REV. 262+43 RT. REV. 261+91 RT. REV. 261+93 RT. 274+07 RT.	0.0 A±	47.31A±	CONST. EASE. (T) 0.01A± REMOVE & RESET (T) RESET (T) DRIVE (T)	NO	01-02-90	TROY	49	231-32	4500 S.F. ± 440 S.F. ± FENCE FENCE D-28 16' GRAVEL MM 0289							
46B	SOLD												FORMERLY DONNELLY							
46C		46	REV. 264+89 RT. REV. 265+02 RT. REV. 265+07 RT.	REV. 265+90 RT. REV. 265+25 RT.	0.03A±		DRIVE (T) SLOPE (T) 0.01A±						1557 S.F. ± 14' GRAVEL MM 0295 50 S.F. ±							
46D	CONT. ON SHEET 27 PARCEL 46E	46	REV. 260+90 RT.	REV. 262+42 LT.	0.08A±		ALL R.T. & L.						EXIST. VT. RTE. 101 R.O.W. 3787 S.F. ±							

DR. RT.- DRAINAGE RIGHT
DIT. RT.- DITCHING RIGHT
CH. RT.- CHANNEL RT.
DRIVE RT.- DRIVE RIGHT
CUL. RT.- CULVERT RIGHT
(D)- DEMOLITION OR REMOVAL
(W)- WATER SOURCES

--- TAKING WITHOUT ACCESS
---P--- TAKING WITHOUT ACCESS ALONG PROPERTY LINE
---L--- TAKING WITH ACCESS
(P) PERMANENT EASEMENT
(T) TEMPORARY EASEMENT

LEGEND
--- CONST. EASE --- CONSTRUCTION EASEMENT
SR SR SLOPE RIGHTS
P PROPERTY LINE
L TOP OF CUT
O TOE OF SLOPE

APPROVED: LAWRENCE BLISS, L.S. DATE: 3-10-87
AGENT D. PLANS & TITLES

MAY 19 1997

R. O. W. PLANS
TROY
RS 0311(1)
SHEET 26 OF 50

PROP. ACQ. N. 5-87

**STATE OF VERMONT
AGENCY OF TRANSPORTATION
RIGHT OF WAY PLANS
DETAIL SHEET**

TABLE OF PROJECT PROPERTY ACQUISITION

PARCEL NO.	GRANTOR	SHEET NO.	BEGINNING STATION	ENDING STATION	TAKING	REM.	RIGHTS	TITLE TAKEN	DATE	TOWN OR CITY RECORDED	BK.	PG.	REMARKS	REVISION NO.	SHEET	DESCRIPTION OF REVISION	DATE	MADE BY	APPROVED BY	
46E	FRICKE, PAUL H. CONT. FROM SHEET 26	47	REV. 269+87 RT. REV. 270+52 RT. REV. 271+50 RT. REV. 271+06 RT. REV. 271+60 RT. REV. 273+10 RT.	274+10 RT. 272+57 RT. 272+90 RT. 273+41 RT.	0.14A±		DRIVE (T) SLOPE (T) 0.03A± CONST. EASE. (T) 0.03A± CUL. DIT. & DR. (P) RESET (T)						12' GRAVEL MM 0305 1250 S.F. ± 1550 S.F. ± FENCE D-30							
46F		47	REV. 269+88 RT. REV. 273+41 RT.	274+16 RT. 273+75 RT.	0.33A±		ALL R. T. & I. (T) RESET (T)						EXIST. VT. RTE. 101 R. O. W. FENCE D-30							
46G		46	REV. 264+89 RT.	REV. 265+91 LT.	0.05A±		ALL R. T. & I.						EXIST. VT. RTE. 101 R. O. W.							
47A	GREENE, GORDON & MARION CONT. ON SHEET 28 PARCEL 47B	46	REV. 262+42 RT. REV. 262+87 RT. REV. 263+33 RT. REV. 264+26 RT. REV. 262+42 RT. REV. 264+63 RT.	REV. 264+89 RT. REV. 263+18 RT. REV. 264+89 RT.	0.09A±	1.20A±	DRIVE (T) DRIVE (T) CUL. DIT. & DR. (P) SLOPE (T) 0.01A± SLOPE (T) 0.01A±	WD	1-24-90	TROY	49	294-95	4125 S.F. ± 16' GRAVEL MM 0291 16' GRAVEL MM 0292 327 S.F. ± 88 S.F. ±							

DR. RT.- DRAINAGE RIGHT
DIT. RT.- DITCHING RIGHT
CH. RT.- CHANNEL RT.
DRIVE RT.- DRIVE RIGHT
CUL. RT.- CULVERT RIGHT
Ⓣ- DEMOLITION OR REMOVAL
Ⓜ- WATER SOURCES

PRESENT R.O.W.
TAKING WITHOUT ACCESS
TAKING WITHOUT ACCESS ALONG PROPERTY LINE
TAKING WITH ACCESS
PERMANENT EASEMENT
TEMPORARY EASEMENT

LEGEND
--- CONST. EASE --- CONSTRUCTION EASEMENT
SR SR SLOPE RIGHTS
P PROPERTY LINE
L TOP OF CUT
△ TOP OF SLOPE

APPROVED: LAWRENCE BLISS, L.S., DATE: 3-10-97
AGENT D, PLANS & TITLES

MAY 19 1997

R. O. W. PLANS

TROY
RS 0311(1)
SHEET 27 OF 50

**STATE OF VERMONT
AGENCY OF TRANSPORTATION
RIGHT OF WAY PLANS
DETAIL SHEET**

TABLE OF PROJECT PROPERTY ACQUISITION

PARCEL NO.	GRANTOR	SHEET NO.	BEGINNING STATION	ENDING STATION	TAKING	REM.	RIGHTS	TITLE TAKEN	DATE	TOWN OR CITY RECORDED	BK.	PG.	REMARKS	REVISION NO.	SHEET	DESCRIPTION OF REVISION	DATE	MADE BY	APPROVED BY	
47B	GREENE, GORDON & MARION CONT. FROM SHEET 27	46	REV. 262+42 RT.	REV. 264+90 CL.	0.14A±		ALL R. T. & I.						EXISTING VT. RTE. 101 R. O. W.							
48A	SABO, DENNIS J. & ELGA M.	46	REV. 265+89 RT. REV. 265+89 RT. REV. 266+56 RT.	REV. 267+88 RT. REV. 267+88 RT. REV. 267+88 RT.	0.07A±	0.85A±	CONST. EASE. (T) 0.04A± SLOPE (T) 0.01A±	COND	2-26-90	TROY	49	349-62	4000 S.F. ± 1720 S.F. ± 611 S.F. ±							
48B		46	REV. 265+89 RT.	REV. 267+88 RT.	0.12A±		ALL R. T. & I.						EXISTING VT. RTE. 101 R. O. W.							
49A	AUGER, GEORGETTE	46, 47	REV. 267+88 RT. REV. 267+88 RT. REV. 267+88 RT. REV. 268+02 RT. REV. 269+02 RT. REV. 269+18 RT.	REV. 269+88 RT. REV. 268+94 RT. REV. 269+87 RT.	0.05A±	0.87A±	SLOPE (T) 0.01A± CONST. EASE. (T) 0.02A± DIT. & DR. (P) DRIVE (T) SLOPE (T) 0.01A±	COND	2-26-90	TROY	49	349-62	2820 S.F. ± 351 S.F. ± 1080 S.F. ± 12' GRAVEL MM 0302 153 S.F. ±							
49B		46, 47	REV. 267+88 RT.	REV. 269+89 RT.	0.13A±		ALL R. T. & I.						EXISTING VT. RTE. 101 R. O. W.							
50A	MCDERMOTT, IRENE CONT. ON SHEET 29	47	REV. 268+16 LT. REV. 268+16 LT. REV. 268+18 LT. REV. 268+20 LT. REV. 271+40 LT.	RTE. 242 52+00 LT. REV. 269+53 LT. REV. 270+97 LT. REV. 271+40 LT.	0.44A±	5.56A±	SLOPE (P) 0.14A± CONST. EASE. (T) 0.07A± DITCH (P)	COND	2-26-90	TROY	49	349-62	FENCE D-31 3192 S.F. ±							

DR. RT.- DRAINAGE RIGHT
DIT. RT.- DITCHING RIGHT
CH. RT.- CHANNEL RT.
DRIVE RT.- DRIVE RIGHT
CUL. RT.- CULVERT RIGHT
ⓓ- DEMOLITION OR REMOVAL
☒- WATER SOURCES

PRESENT R.O.W.
TAKING WITHOUT ACCESS
TAKING WITHOUT ACCESS ALONG PROPERTY LINE
TAKING WITH ACCESS
PERMANENT EASEMENT
TEMPORARY EASEMENT

LEGEND
--- CONST. EASE. --- CONSTRUCTION EASEMENT
SR SR SLOPE RIGHTS
P PROPERTY LINE
L TOP OF CUT
○ TOE OF SLOPE

MAY 19 1997
APPROVED: LAWRENCE BLISS, L.S. DATE: 3-10-87
AGENT D, PLANS & TITLES

R. O. W. PLANS
TROY
RS 0311(1)
SHEET 28 OF 50

TABLE OF PROJECT PROPERTY ACQUISITION

STATE OF VERMONT
AGENCY OF TRANSPORTATION
RIGHT OF WAY PLANS
DETAIL SHEET

PARCEL NO.	GRANTOR	SHEET NO.	BEGINNING STATION	ENDING STATION	TAKING	REM.	RIGHTS	TITLE TAKEN	DATE	TOWN OR CITY RECORDED	BK.	PG.	REMARKS	REVISION NO.	SHEET	DESCRIPTION OF REVISION	DATE	MADE BY	APPROVED BY
50B	MCDERMIDT, IRENE CONT. FROM SHEET 28	47	REV. 268+09 RT.	RTE. 242 52+00 LT.	0.55A±		ALL R. T. & I.						EXISTING VT. RTE. 101 R.O.W. & RTE. 242						
51A	STARR, HAZEL - ESTATE STARR, URBAN R., SR. - EXECUTOR	47, 48	274+07 RT. 274+10 RT. 275+00 RT. 275+40 RT. 276+31 RT. 277+21 RT. 277+21 RT. 280+38 RT. 281+19 RT. 282+07 RT. 283+00 RT. 284+00 RT. 285+20 RT. 285+50 RT.	288+65 RT. 276+31 RT. 277+67 RT. 282+35 RT. 277+55 RT. 282+42 RT. 281+95 RT. 288+65 RT. 288+65 RT.	0.79A±	151.02A±	RESET (T) DRAINAGE (P) CONST. EASE. (T) 0.04A± RESET (T) CUL. DI.T. & DR (P) SLOPE (T) 0.01A± CONST. EASE. (T) 0.03A± SLOPE (T) 0.01A± DI.T. & DR. (P) DRIVE (T) DRAINAGE (P) CONST. EASE. (T) 0.08A± SLOPE (T) 0.05A±	MO	2-13-91	TROY	50	532- 535	FENCE D-32 1945 S.F.± FENCE D-32 33 S.F.± 1500 S.F.± 234 S.F.± 12' GRAVEL MM 0329 3650 S.F.± 2350 S.F.±						
51B		47, 48	274+10 RT.	288+69 LT.	0.99A±		ALL R. T. & I.						EXISTING VT. RTE. 101 R.O.W.						

DR. RT.- DRAINAGE RIGHT
DIT. RT.- DITCHING RIGHT
CH. RT.- CHANNEL RT.
DRIVE RT.- DRIVE RIGHT
CUL. RT.- CULVERT RIGHT
(D)- DEMOLITION OR REMOVAL
(W)- WATER SOURCES

PRESENT R.O.W.
TAKING WITHOUT ACCESS
TAKING WITH ACCESS ALONG PROPERTY LINE
TAKING WITH ACCESS
PERMANENT EASEMENT
TEMPORARY EASEMENT

LEGEND
--- CONST. EASE. --- CONSTRUCTION EASEMENT
SR SR SLOPE RIGHTS
P PROPERTY LINE
L TOP OF CUT
△ TOE OF SLOPE

APPROVED: LAWRENCE BLISS, L.S. DATE: 3-10-87
AGENT D. PLANS & TITLES

R. O. W. PLANS
TROY
RS 0311(1)
SHEET 29 OF 50

**STATE OF VERMONT
AGENCY OF TRANSPORTATION
RIGHT OF WAY PLANS
DETAIL SHEET**

TABLE OF PROJECT PROPERTY ACQUISITION

PARCEL NO.	GRANTOR	SHEET NO.	BEGINNING STATION	ENDING STATION	TAKING	REM.	RIGHTS	TITLE TAKEN	DATE	TOWN OR CITY RECORDED	BK.	PG.	REMARKS	REVISION NO.	SHEET	DESCRIPTION OF REVISION	DATE	MADE BY	APPROVED BY
52A	POULIN, PETER A. POULIN, JEFFREY G.	47	274+66 LT.	RTE. 242 52+00 RT.	0.09A±			COND	2-26-90	TROY	49	349-62	3700 S.F.±						
52B		47, 48	276+87 LT. 274+92 LT. 274+92 LT. 274+92 LT. 275+80 LT. 277+21 LT. 278+38 LT. 282+40 LT. 282+00 LT. 282+35 LT. 283+00 LT. 284+00 LT. 284+30 LT. 287+45 LT.	288+63 LT. 288+61 LT. 275+40 LT. 275+20 LT. 277+85 LT.	0.36A±	111.55A±	CONST. EASE. (T) 0.01A± SPECIAL DITCH (P) 0.01A± CONST. EASE. (T) 0.03A± DITCH (P) DRIVE (T) CONST. EASE. (T) 0.13A± DITCH (P) SLOPE (T) 0.07A± DITCH (P) DRIVE (T) SLOPE (T) 0.01A±						450 S.F.± 240 S.F.± 1236 S.F.± 12' GRAVEL MM 0320 15' GRAVEL DRIVE MM 0330 3025 S.F.± 12' GRAVEL MM 0331 130 S.F.±						
52C		47, 48	274+31 LT. 276+87 LT.	288+72 LT. 277+20 LT.	0.98A±		ALL R.T. & I. SLOPE (T) 0.01A±						EXISTING VT. RTE. 101 & 242 ROW 50 S.F.±						

DR. RT.- DRAINAGE RIGHT
DIT. RT.- DITCHING RIGHT
CH. RT.- CHANNEL RT.
DRIVE RT.- DRIVE RIGHT
CUL. RT.- CULVERT RIGHT
ⓓ- DEMOLITION OR REMOVAL
☒- WATER SOURCES

PRESENT R.O.W.
TAKING WITHOUT ACCESS
TAKING WITHOUT ACCESS ALONG PROPERTY LINE
TAKING WITH ACCESS
PERMANENT EASEMENT
TEMPORARY EASEMENT

LEGEND
--- CONST. EASE. --- CONSTRUCTION EASEMENT
SR SR SLOPE RIGHTS
P P PROPERTY LINE
L L TOP OF CUT
○ ○ TOE OF SLOPE

MAY 19 1997
APPROVED: LAWRENCE BLISS, L.S., DATE: 3-10-87
AGENT D, PLANS & TITLES

R. O. W. PLANS
TROY
RS 0311(1)
SHEET 30 OF 50

**STATE OF VERMONT
AGENCY OF TRANSPORTATION
RIGHT OF WAY PLANS
DETAIL SHEET**

TABLE OF PROJECT PROPERTY ACQUISITION

PARCEL NO.	GRANTOR	SHEET NO.	BEGINNING STATION	ENDING STATION	TAKING	REM.	RIGHTS	TITLE TAKEN	DATE	TOWN OR CITY RECORDED	BK.	PG.	REMARKS	REVISION NO.	SHEET	DESCRIPTION OF REVISION	DATE	MADE BY	APPROVED BY	
53A	LETOURNEAU, RICHARD & DEBRA	48, 49	288+61 LT. 288+60 LT. 288+63 LT. 288+65 LT. 288+90 LT. 289+50 LT. 293+45 LT. 294+65 LT. 295+30 LT. 296+68 LT. 297+00 LT. 297+10 LT. 298+40 LT. 300+15 LT. 300+50 LT. 301+50 LT. 301+80 LT.	302+88 LT. 295+10 LT. 295+12 LT. 293+00 LT. 296+90 LT. 298+00 LT. 302+00 LT. 302+85 LT. 301+00 LT. 302+25 LT. 302+85 LT.	0.37A±	64.75A±	CONST. EASE (T) 0.15A± REMOVE & RESET (T) RESET (T) DITCH (P) SLOPE (P) 0.07A± DITCH (P) SLOPE (P) 0.01A± CULVERT (P) DRIVE (T) SLOPE (P) 0.01A± REMOVE & RESET (T) CONST. EASE (T) 0.06A± SLOPE (T) 0.01A± SLOPE (T) 0.01A± REMOVE & RESET (T)	NO OPTION	11-28-90 4-11-90	TROY TROY	50 49	398-9 442-43	FENCE FENCE D-34 2860 S.F. ± 25' GRAVEL DRIVE MM 0351 425 S.F. ± 16' GRAVEL MM 0355 652 S.F. ± FENCE D-35 2600 S.F. ± 50 S.F. ± 50 S.F. ± FENCE							
53B		48, 49	288+65 RT. 288+65 RT. 288+91 RT. 289+00 RT. 289+18 RT. 296+88 RT. 297+22 RT. 300+07 RT. 300+50 RT. 303+77 RT. 305+15 RT. 305+40 RT. 305+45 RT.	305+95 RT. 292+35 RT. 292+00 RT. 300+00 RT. 297+60 RT. 300+80 RT. 305+92 RT. 305+95 RT.	1.09A±	18.74A±	CONST. EASE (T) 0.10A± CUL. DIT. & DR. (P) SLOPE (T) 0.04A± REMOVE & RESET (T) CONST. EASE (T) 0.04A± SLOPE (T) 0.01A± CONST. EASE (T) 0.01A± DIT. & DR. (P) CONST. EASE (T) 0.05A± REMOVE & RESET (T) CUL. DIT. & DR. (P) RESET (T)						1600 S.F. ± FENCE 1570 S.F. ± 84 S.F. ± 490 S.F. ± DIT. & DR. 2275 S.F. ± FENCE FENCE D-43							
53C		48, 49	288+63 LT. 289+20 RT.	305+95 RT. 305+12 RT.	1.82A±		ALL R.T. & I. RESET (T)						EXISTING VT. RTE. 101 R.O.W. FENCE D-36							

DR. RT.- DRAINAGE RIGHT
DIT. RT.- DITCHING RIGHT
CH. RT.- CHANNEL RT.
DRIVE RT.- DRIVE RIGHT
CUL. RT.- CULVERT RIGHT
ⓓ- DEMOLITION OR REMOVAL
W- WATER SOURCES

PRESENT R.O.W.
TAKING WITHOUT ACCESS
TAKING WITHOUT ACCESS ALONG PROPERTY LINE
TAKING WITH ACCESS
PERMANENT EASEMENT
TEMPORARY EASEMENT

LEGEND
--- CONST. EASE --- CONSTRUCTION EASEMENT
SR SR SLOPE RIGHTS
P PROPERTY LINE
L TOP OF CUT
△ TOP OF SLOPE

APPROVED: LAWRENCE BLISS, L.S. DATE: 3-10-87
AGENT D. PLANS & TITLES

R. O. W. PLANS

TROY
RS 0311(1)
SHEET 31 OF 50

TABLE OF PROJECT PROPERTY ACQUISITION

STATE OF VERMONT
AGENCY OF TRANSPORTATION
RIGHT OF WAY PLANS
DETAIL SHEET

PARCEL NO.	GRANTOR	SHEET NO.	BEGINNING STATION	ENDING STATION	TAKING	REM.	RIGHTS	TITLE TAKEN	DATE	TOWN OR CITY RECORDED	BK.	PG.	REMARKS	REVISION NO.	SHEET	DESCRIPTION OF REVISION	DATE	MADE BY	APPROVED BY	
54A	THE M. & E. TRUST DUNBAR, MICHAEL E. & ELIZABETH B. TRUSTEES	49	302+85 LT. 304+27 LT. 304+27 LT. 304+31 LT. 304+50 LT. 304+50 LT. 305+30 LT. 305+66 LT.	305+99 LT. 305+45 LT. 305+99 LT. 305+99 LT.	0.12A±	7.77A±	SLOPE (T) 0.01A± CONST. EASE. (T) 0.04A± DRIVE (T) REMOVE & RESET (T) RESET (T) DITCH (P) DRIVE (T)	WD	01-16-90	TROY	49	266-67	490 S.F. ± 1650 S.F. ± 12' GRAVEL MM 0369 FENCE FENCE D-37 12' GRAVEL MM 0370							
54B		49	302+88 LT.	305+98 LT.	0.18A±		ALL R. T. & I.						EXISTING VT. RTE. 101 R.O.W.							
55	SOLD												FORMERLY LAFEVER G.E. NOW PARCEL 56F, 56G WHICH IS J. STARR JR.,							

DR. RT. - DRAINAGE RIGHT
DIT. RT. - DITCHING RIGHT
CH. RT. - CHANNEL RT.
DRIVE RT. - DRIVE RIGHT
CUL. RT. - CULVERT RIGHT
Ⓞ - DEMOLITION OR REMOVAL
☒ - WATER SOURCES

PRESENT R.O.W.
TAKING WITHOUT ACCESS
TAKING WITHOUT ACCESS ALONG PROPERTY LINE
TAKING WITH ACCESS
PERMANENT EASEMENT
TEMPORARY EASEMENT

LEGEND
--- CONST. EASE. --- CONSTRUCTION EASEMENT
SR SR SLOPE RIGHTS
P PROPERTY LINE
L TOP OF CUT
△ TOE OF SLOPE

MAY 19 1997
APPROVED: LAWRENCE BLISS, L.S. DATE: 3-10-97
AGENT D. PLANS & TITLES

R. O. W. PLANS
TROY
RS 0311(1)
SHEET 32 OF 50

**STATE OF VERMONT
AGENCY OF TRANSPORTATION
RIGHT OF WAY PLANS
DETAIL SHEET**

TABLE OF PROJECT PROPERTY ACQUISITION

PARCEL NO.	GRANTOR	SHEET NO.	BEGINNING STATION	ENDING STATION	TAKING	REM.	RIGHTS	TITLE TAKEN	DATE	TOWN OR CITY RECORDED	BK.	PG.	REMARKS	REVISION NO.	SHEET	DESCRIPTION OF REVISION	DATE	MADE BY	APPROVED BY	
56A	STARR, JACK E., JR. & DIANNE M.	49	308+98 LT. 308+98 LT. 308+99 LT. 309+20 LT. 309+75 LT. 309+82 LT. 311+75 LT.	313+52 LT. 313+51 LT. 313+53 LT. 309+70 LT. 310+00 LT. 312+53 LT.	J. 13A±	10.01A±	RESET (T) CONST. EASE. (T) 0.11A± SLOPE (T) 0.01A± DRIVE (T) SLOPE (T) 0.01A± SLOPE (P) 0.05A±	WD	11-28-80	TROY	50	404-405	FENCE D-39 230 S.F.± 12' GRAVEL MM 0380 22 S.F.± 1945 S.F.±							
56B		49	308+96 RT.	313+50 LT.	J. 26A±		ALL R. T. & I.						EXISTING VT. RTE. 101 R. O. W.							
56C		50	320+13 LT. 320+13 LT. 320+13 LT. 320+32 LT. 320+13 LT. 321+85 LT. 322+70 LT. 324+68 LT.	323+68 LT. 321+75 LT. 321+70 LT. 322+08 LT.	J. 09A±	7.45A±	REMOVE & RESET (T) SLOPE (T) 0.02A± CONST. EASE. (T) 0.06A± DITCH (P) DRIVE (T)						3870 S.F.± FENCE FENCE D-40 1060 S.F.± 2430 S.F.± 35' GRAVEL MM 0404 35' GRAVEL DRIVE MM 0404							
56D		50	320+13 LT.	325+70 LT.	J. 53A±		ALL R. T. & I.						EXISTING VT. RTE. 101 R. O. W.							
56E		50	321+78 RT. 321+79 RT. 322+61 RT. 323+43 RT. 321+79 RT.	325+40 RT. 322+29 RT. 324+85 RT. 325+70 RT.	J. 12A±		SLOPE (T) 0.01A± DRIVE (T) CONST. EASE. (T) 0.03A±						430 S.F.± 14' GRAVEL DRIVE MM 0404 1125 S.F.±							
56F		49	305+98 LT. 305+98 LT. 305+98 LT. 306+50 LT. 307+15 LT.	308+99 LT. 308+98 LT. 306+95 LT. 308+99 LT.	J. 11A±	6.69A±	RESET (T) CONST. EASE (T) 0.02A± DRIVE (T) CONST. EASE (T) 0.03A±						FENCE D-38 800 S.F.± 12' GRAVEL MM 0373 1160 S.F.±							
56G		49	305+97 CL.	308+98 LT.	J. 17A±		ALL R. T. & I.						EXISTING VT. RTE. 101 R. O. W.							
57A	LABBEE, EDMOND A. & MURIEL P.	49, 50	313+50 LT. 313+50 LT. 313+52 LT. 313+53 LT.	317+76 LT. 316+30 LT. 313+98 LT. 317+25 LT.	J. 23A±	9.87A±	SLOPE (P) 0.01A± CONST. EASE. (T) 0.07A±	WD	9-30-88	TROY	47	409-410	FENCE D-41 405 S.F.± 2975 S.F.±							
57B		49, 50	313+50 LT.	317+76 LT.	J. 25A±		ALL R. T. & I.						EXISTING VT. RTE. 101 R. O. W.							

ACCT. RYAN
Z:\FILE\1786\420.DGN
PRF: 1786\42026.PRF LV:4
DATE PLOTTED 5-DEC-1989

DR. RT.- DRAINAGE RIGHT
DIT. RT.- DITCHING RIGHT
CH. RT.- CHANNEL RT.
DRIVE RT.- DRIVE RIGHT
CUL. RT.- CULVERT RIGHT
(D)- DEMOLITION OR REMOVAL
(W)- WATER SOURCES

PRESENT R.O.W.
TAKING WITHOUT ACCESS
TAKING WITH ACCESS ALONG PROPERTY LINE
TAKING WITH ACCESS
(P) PERMANENT EASEMENT
(T) TEMPORARY EASEMENT

LEGEND
--- CONST. EASE. --- CONSTRUCTION EASEMENT
SR SR SLOPE RIGHTS
P PROPERTY LINE
L TOP OF CUT
△ TOE OF SLOPE

APPROVED: LAWRENCE BLISS, L.S. DATE: 3-10-87
AGENT D. PLANS & TITLES

R. O. W. PLANS

MAY 19 1987
TROY
RS 0311(1)
SHEET 33 OF 50

**STATE OF VERMONT
AGENCY OF TRANSPORTATION
RIGHT OF WAY PLANS
DETAIL SHEET**

TABLE OF PROJECT PROPERTY ACQUISITION

PARCEL NO.	GRANTOR	SHEET NO.	BEGINNING STATION	ENDING STATION	TAKING	REM.	RIGHTS	TITLE TAKEN	DATE	TOWN OR CITY RECORDED	BK.	PG.	REMARKS	REVISION NO.	SHEET	DESCRIPTION OF REVISION	DATE	MADE BY	APPROVED BY	
58A	LENGE, CONSTANCE D.	50	317+48 RT. 317+84 RT. 317+89 RT.	318+23 RT. 318+23 RT.	0.03A±	106.97A±	DRIVE (T) SLOPE (T) 0.01A±	COND	2-26-90	TROY	49	349-62	1165 S.F.± 12' GRAVEL MM 0395 140 S.F.±							
58B		50	317+47 RT.	318+23 RT.	0.04A±		ALL R.T. & I.						EXISTING VT. RTE. 101 R.O.W. 1875 S.F.±							
59A	MAYHEW, CARL E., SR. & CLARA	50	317+76 LT. 318+00 LT. 318+57 LT. 319+31 LT.	319+66 LT. 319+64 LT.	0.04A±	0.65A±	DITCH (P) SLOPE (T) 0.01A±	WD	11-27-89	TROY	49	124-25	1786 S.F.± 12' GRAVEL DRIVE MM 0396 338 S.F.±							
59B		50	317+76 LT.	319+68 RT.	0.11A±		ALL R.T. & I.						EXISTING VT. RTE. 101 R.O.W.							
60A	STARR, VIRGIL E. & LINDA D. (CONT. ON SHEET 35)	50	318+23 RT. 318+23 RT. 318+23 RT. 318+23 RT. 318+38 RT. 319+85 RT. 320+27 RT. 320+85 RT. 320+94 RT. 321+68 RT.	321+79 RT. 319+20 RT. 319+50 RT. 321+70 RT.	0.14A±	1.54A±	REMOVE & RESET (T) SLOPE (T) 0.01A± CONST. EASE. (T) 0.03A± CUL., DIT. & DR. (P) DRIVE (T) DRIVE (T) TRANSPLANT (T) SLOPE (T) 0.02A± CUL., DIT. & DR. (P)	WD	1-19-90	TROY	49	288-89	FENCE D-42 FENCE 365 S.F.± 1525 S.F.± 12' GRAVEL MM 0399 14' GRAVEL MM 0400 2 - 2" PINES 952 S.F.±							
60B		50	318+22 RT. 319+43 LT±	321+80 LT. 319+62 RT.±	0.20A±		ALL R.T. & I. ALL R.T. & I.						EXISTING VT. RTE. 101 R.O.W. WATERLINE							

<p>ACCT. RYAN 2FA2G70.H178E42D.DGN PRF: 78E42027.PRF DATE PLOTTED 12-AUG-1989</p>	<p>DR. RT.- DRAINAGE RIGHT DIT. RT.- DITCHING RIGHT CH. RT.- CHANNEL RT. DRIVE RT.- DRIVE RIGHT CUL. RT.- CULVERT RIGHT ⓓ- DEMOLITION OR REMOVAL ☒- WATER SOURCES</p>	<p>PRESENT R.O.W. TAKING WITHOUT ACCESS TAKING WITHOUT ACCESS ALONG PROPERTY LINE TAKING WITH ACCESS PERMANENT EASEMENT TEMPORARY EASEMENT</p>	<p>LEGEND</p> <p>--- CONST. EASE. --- CONSTRUCTION EASEMENT SR SR SLOPE RIGHTS P P PROPERTY LINE L L TOP OF CUT △ △ △ TOE OF SLOPE</p>	<p style="text-align: right;">MAY 19 1997</p> <p style="text-align: right;">APPROVED: LAWRENCE BLISS, L.S. DATE: 3-10-87 AGENT D. PLANS & TITLES</p>	<p style="text-align: center;">R. O. W. PLANS</p> <p style="text-align: center;">TROY RS 0311(1) SHEET 34 OF 50</p>
---	---	--	--	--	---

**STATE OF VERMONT
AGENCY OF TRANSPORTATION
RIGHT OF WAY PLANS
DETAIL SHEET**

TABLE OF PROJECT PROPERTY ACQUISITION

PARCEL NO.	GRANTOR	SHEET NO.	BEGINNING STATION	ENDING STATION	TAKING	REM.	RIGHTS	TITLE TAKEN	DATE	TOWN OR CITY RECORDED	BK.	PG.	REMARKS	REVISION NO.	SHEET	DESCRIPTION OF REVISION	DATE	MADE BY	APPROVED BY	
60C	STARR, VIRGIL E. & LINDA D. CONT. FROM SHEET 34	49, 50	305+93 RT. 305+92 RT. 306+03 RT. 309+11 RT. 310+15 RT. 312+36 RT. 314+00 RT. 309+20 RT. 317+16 RT.	317+48 RT. 307+00 RT. 306+70 RT. 310+13 RT.	0.71A [±]	8.23A [±]	CONST. EASE. (T) 0.02A [±] SLOPE (T) 0.01A [±] CONST. EASE. (T) 0.01A [±] DRAINAGE (P) DRIVE (T) DIT. & DR. (P) DRIVE (T) DRIVE (T)						1000 S.F. ± 275 S.F. ± 630 S.F. ± 12' GRAVEL MM 0385 16' GRAVEL MM 0380 12' GRAVEL MM 0384							
60D		49, 50	305+95 RT. 305+95 RT.	317+47 RT. 312+25 RT.	0.66A [±]		ALL R.T. & I. RESET (T)						EXISTING VT. RTE. 101 R.O.W. FENCE D-33							

DR. RT.- DRAINAGE RIGHT
DIT. RT.- DITCHING RIGHT
CH. RT.- CHANNEL RT.
DRIVE RT.- DRIVE RIGHT
CUL. RT.- CULVERT RIGHT
ⓧ- DEMOLITION OR REMOVAL
☒- WATER SOURCES

PRESENT R.O.W.
TAKING WITHOUT ACCESS
TAKING WITHOUT ACCESS ALONG PROPERTY LINE
TAKING WITH ACCESS
PERMANENT EASEMENT
TEMPORARY EASEMENT

LEGEND
--- CONST. EASE. --- CONSTRUCTION EASEMENT
SR SR SLOPE RIGHTS
P PROPERTY LINE
L TOP OF CUT
△ TOE OF SLOPE

APPROVED: LAWRENCE BLISS, L.S., DATE: 3-10-87
AGENT D. PLANS & TITLES

R. O. W. PLANS
MAY 19 1987
TROY
RS 0311(1)
SHEET 35 OF 50

TABLE OF PROJECT PROPERTY ACQUISITION

STATE OF VERMONT
AGENCY OF TRANSPORTATION
RIGHT OF WAY PLANS
DETAIL SHEET

PARCEL NO.	GRANTOR	SHEET NO.	BEGINNING STATION	ENDING STATION	TAKING	REM.	RIGHTS	TITLE TAKEN	DATE	TOWN OR CITY RECORDED	BK.	PG.	REMARKS	REVISION NO.	SHEET	DESCRIPTION OF REVISION	DATE	MADE BY	APPROVED BY	
61	DELETED												FORMERLY WILLIS							
62	DELETED												FORMERLY MURSTHORN							
63	DELETED												FORMERLY FERGUSON							
64A	DELETED												FORMERLY DEMUTH							
64B																				
65	CITIZENS UTILITIES CO.							COND	2-26-90	TROY	49	349-62	UTILITY							
66	VERMONT ELECTRIC CO-OP, INC.												UTILITY							
67	TOWN OF TROY WATER & SEWER												UTILITY							
68A	HOME & CITY SAVINGS BANK	46, 47	REV. 260+90 LT.	REV. 268+18 LT.	0.17A±	21.62A±		COND	2-26-90	TROY	49	349-62	15' GRAVEL MM 0291 13' GRAVEL MM 0295 3380 S.F. ± FENCE FENCE D-29 FENCE							
			REV. 263+23 LT. REV. 264+85 LT. REV. 264+92 LT. REV. 264+90 LT. REV. 265+05 LT. REV. 265+05 LT. REV. 268+11 LT.	REV. 268+20 LT. REV. 268+23 LT. REV. 268+11 LT.			DRIVE (T) DRIVE (T) SLOPE (P) 0.10A± CONST. EASE. (T) 0.08A± REMOVE & RESET (T) RESET (T) REMOVE & RESET (T)													
68B		46, 47	REV. 260+90 LT.	REV. 268+16 LT.	0.41A±		ALL R.T. & I.						EXISTING VT. RTE. 101 R.O.W.							
69A	LONGLEY, GRAYDON N. & ANN B.	40-41	167+05 LT. 167+05 LT. 167+05 LT. 168+80 LT. 169+17 LT. 170+13 LT. 170+30 LT. 170+50 LT. 170+75 LT. REV. 173+50 LT.	REV. 173+64 LT. 168+00 LT. 172+00 LT. 170+45 LT. 170+13 LT. 170+70 LT. 171+45 LT. 171+15 LT.	0.38A±	9.78A±	CONST. EASE (T) 0.07A± SLOPE (T) 0.02A± DITCH (P) 0.01A± CULVERT (P) DRIVE (T) SLOPE (T) 0.03A± DITCH (P) 60 S.F. ± DITCH (P) 50 S.F. ±	MO	2-07-90	TROY	49	335-36	FENCE D-7 3020 S.F. ± 1196 S.F. ± 499 S.F. ± 16' GRAVEL MM 0115 1437 S.F. ±							
69B		40-41	167+05 LT.	REV. 173+62 LT.	0.34A±		ALL R.T. & I.						EXIST. VT. RTE. 101 R.O.W.							
	MAINTENANCE AGREEMENT AREA NO 1	39	TH24 40+17 CL.	TH24 41+19 CL.									TOWN HIGHWAY NO. 24							

DR. RT.- DRAINAGE RIGHT
DIT. RT.- DITCHING RIGHT
CH. RT.- CHANNEL RT.
DRIVE RT.- DRIVE RIGHT
CUL. RT.- CULVERT RIGHT
(D)- DEMOLITION OR REMOVAL
(W)- WATER SOURCES

PRESENT R.O.W.
TAKING WITHOUT ACCESS
TAKING WITHOUT ACCESS ALONG PROPERTY LINE
TAKING WITH ACCESS
PERMANENT EASEMENT
TEMPORARY EASEMENT

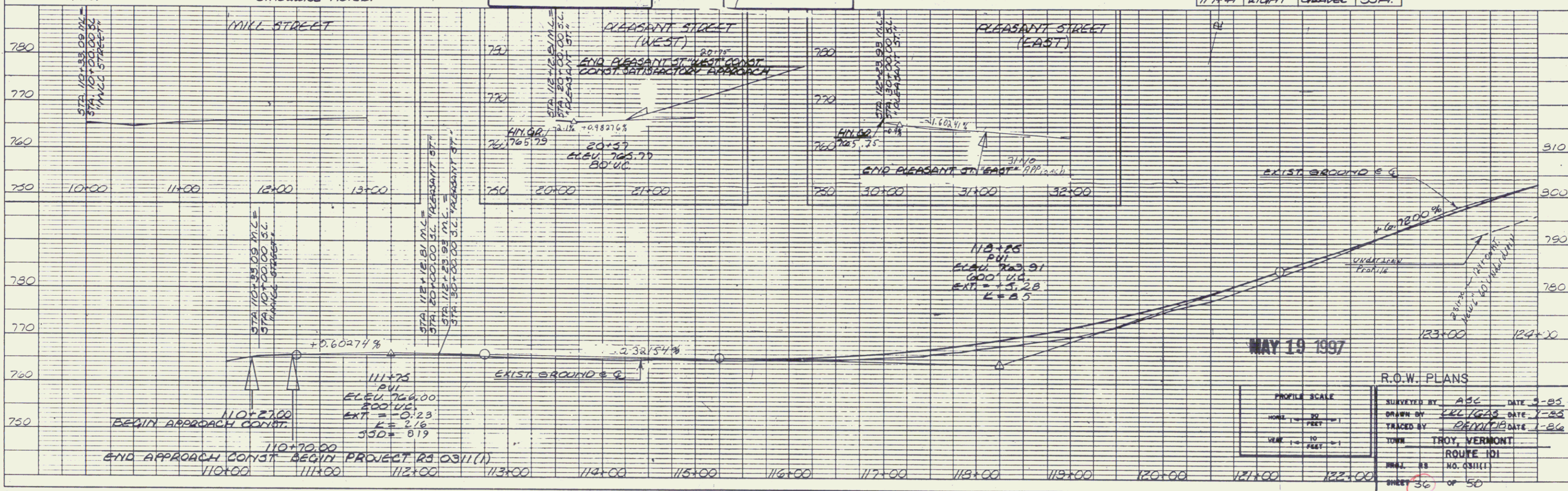
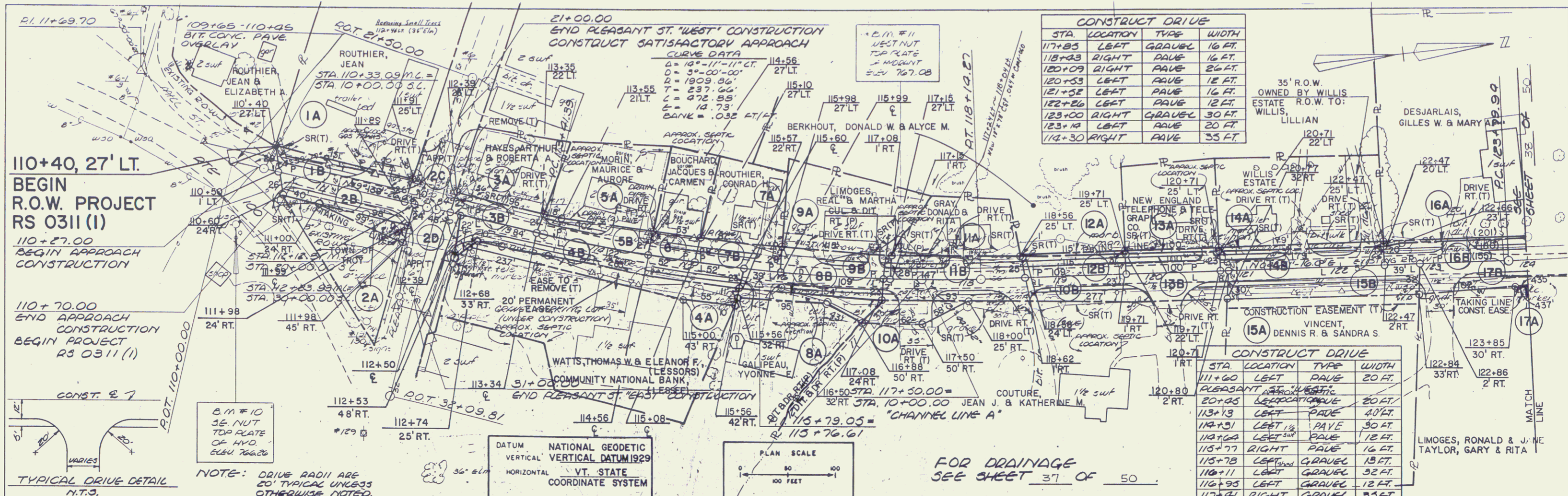
LEGEND
--- CONST. EASE. --- CONSTRUCTION EASEMENT
SR SR SLOPE RIGHTS
P PROPERTY LINE
L TOP OF CUT
△ △ △ TOE OF SLOPE

APPROVED: LAMBENCE BLISS, L.S. DATE: 2-10-87
AGENT D. PLANS & TITLES

MAY 19 1987

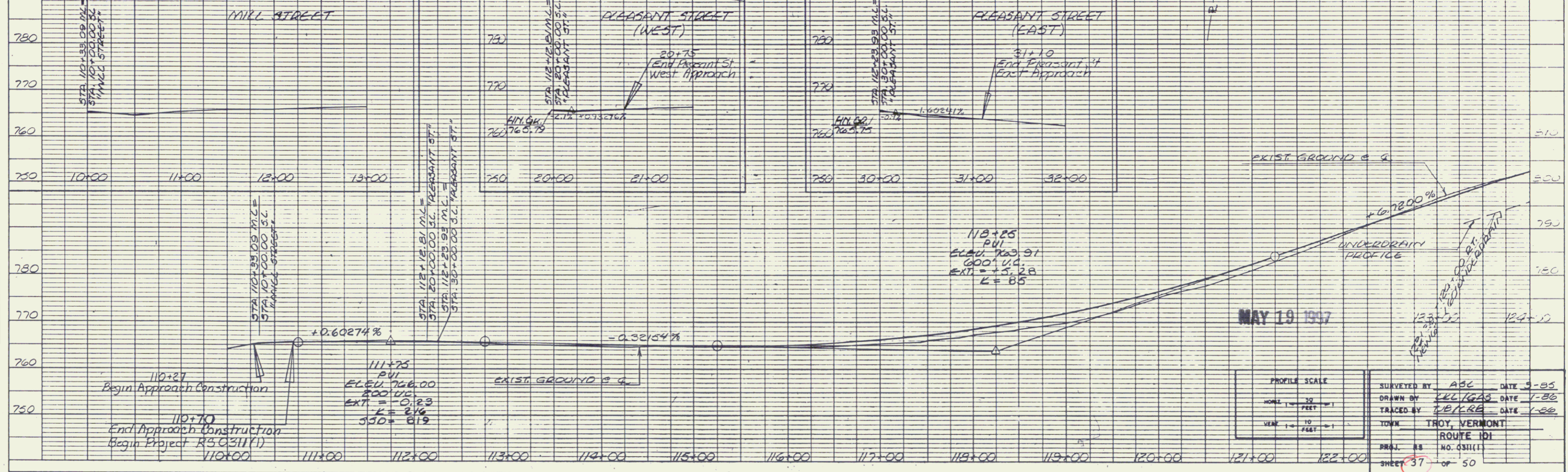
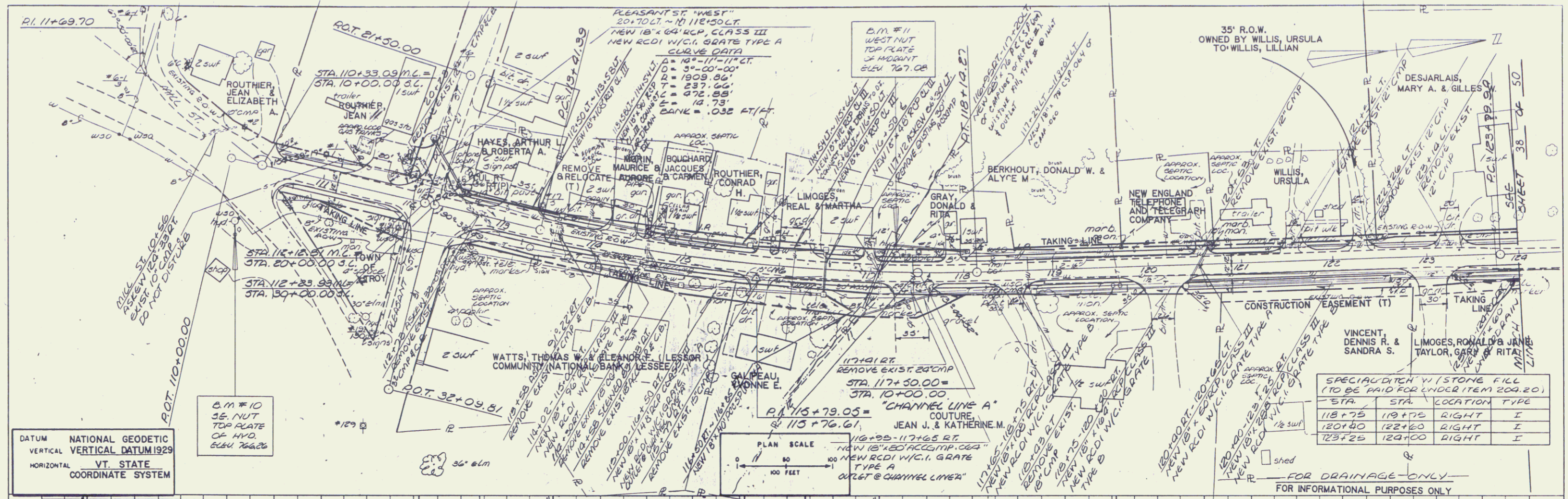
R. O. W. PLANS

TROY
RS 0311(1)
SHEET 35A OF 50 36



PLAN
NOTE BOOK NO. 10

PROFILE
NOTE BOOK NO. 10



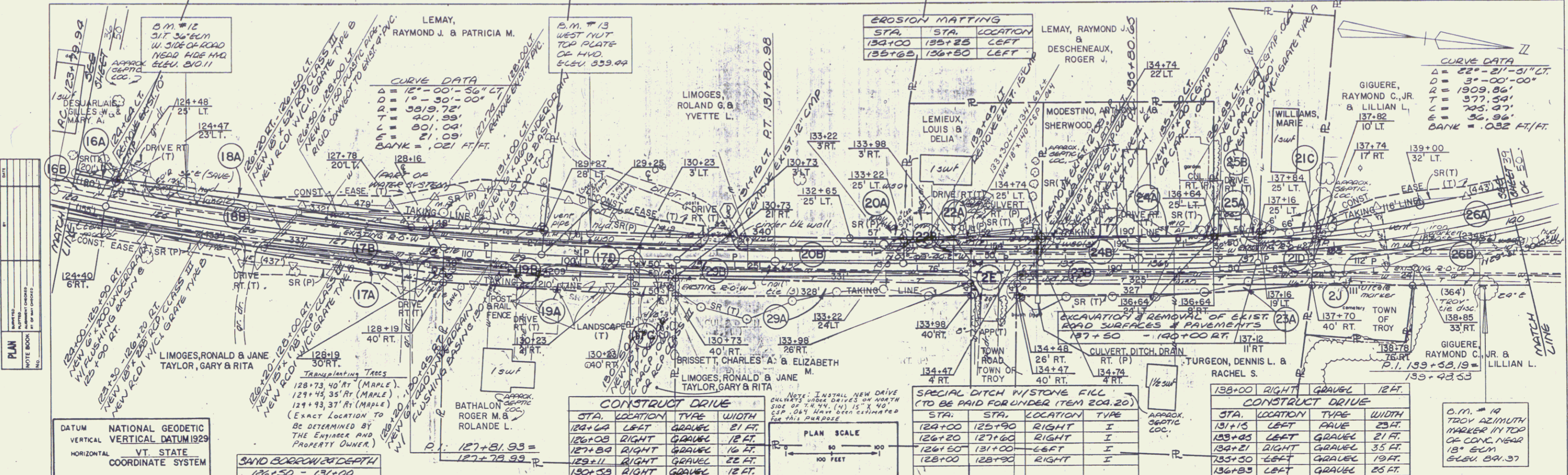
PLAN

NO.	
DATE	
REVISION	
BY	
DATE	

PROFILE

NO.	
DATE	
REVISION	
BY	
DATE	

PLATE 1 PLAN PROFILE OF P.S.S.S. STANDING
 DISTRICT COMMISSION
 VERMONT



PLAN

DATE: _____

SCALE: _____

PROJECT: _____

DATE: _____

DATUM NATIONAL GEODETIC
 VERTICAL VERTICAL DATUM 1929
 HORIZONTAL VT. STATE
 COORDINATE SYSTEM

SAND BORROW DEPTH
 126+50 - 131+00

CONSTRUCT DRIVE

STA.	LOCATION	TYPE	WIDTH
124+08	LEFT	GRAVEL	21 FT.
126+08	RIGHT	GRAVEL	18 FT.
127+09	RIGHT	GRAVEL	16 FT.
129+11	RIGHT	GRAVEL	22 FT.
130+09	RIGHT	GRAVEL	12 FT.

**SPECIAL DITCH WITH STONE FILL
 (TO BE PAID FOR UNDER ITEM 204.20)**

STA.	STA.	LOCATION	TYPE
124+00	125+90	RIGHT	I
126+20	127+60	RIGHT	I
128+50	131+00	LEFT	I
128+00	128+90	RIGHT	I

CONSTRUCT DRIVE

STA.	LOCATION	TYPE	WIDTH
131+15	LEFT	GRAVEL	23 FT.
133+05	LEFT	GRAVEL	21 FT.
134+21	RIGHT	GRAVEL	35 FT.
135+30	LEFT	GRAVEL	19 FT.
136+05	LEFT	GRAVEL	25 FT.

C.M. # 14
 TROY AZIMUTH
 MARKER IN TOP
 OF CONC. NEAR
 18' S.W.M.
 ELEV. 891.37

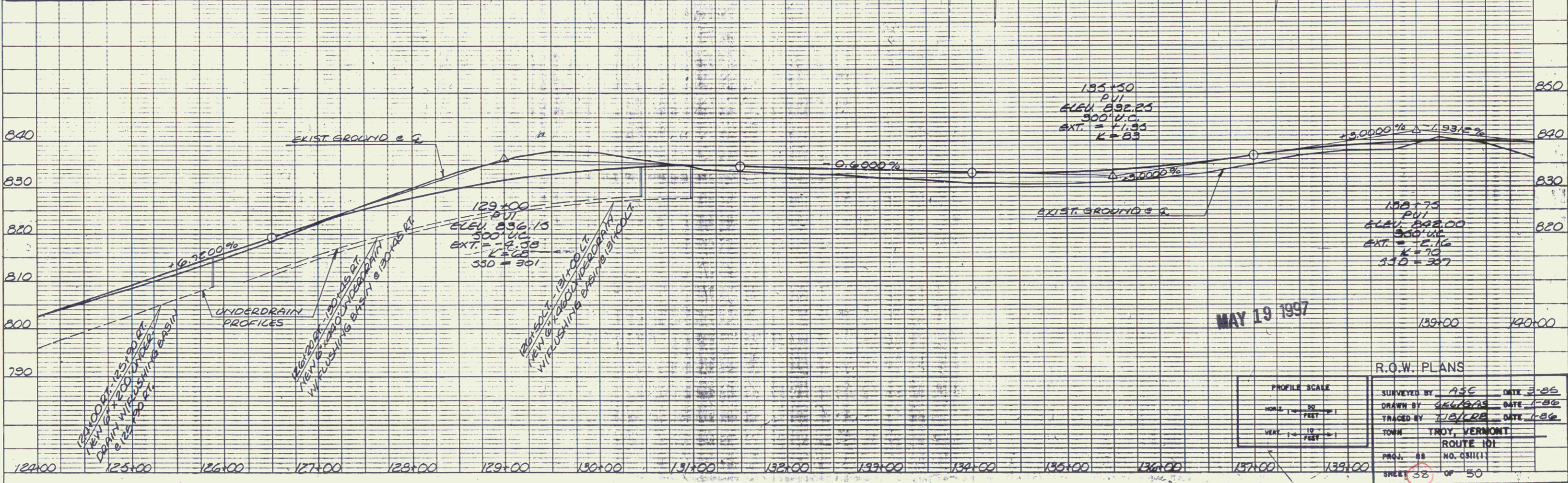
PROFILE

DATE: _____

SCALE: _____

PROJECT: _____

DATE: _____



MAY 19 1997

R.O.W. PLANS

PROFILE SCALE	SURVEYED BY ASE	DATE 3-86
HORIZ. 1" = 25'	DRAWN BY GEG/AS	DATE 1-86
VERT. 1" = 10'	TRACED BY JAC/RE	DATE 1-86
	TOWN TROY, VERMONT	
	ROUTE 101	
	NO. 081111	
	SHEET 32	OF 50

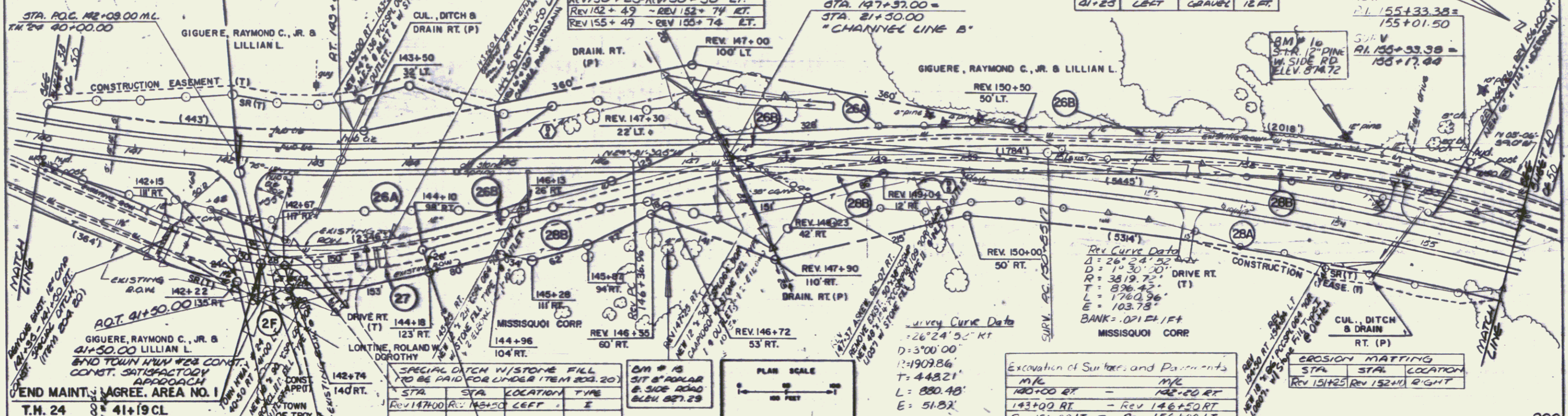
Steel Beam Guard Rail
 142+23 - REV 150+25 LT.
 143+25 - 149+25 RT.
 ELEV 152.74 - REV 152+49 RT.

BEGIN MAINT. AGREE. AREA NO. 1
 T.H. 24 40+17
 (LENGTH 102')

Breakaway Cable Terminal
 144+00 - 144+25 LT.
 145+00 - 145+25 RT.
 REV 149+25 - REV 149+50 RT.
 REV 150+25 - REV 150+50 LT.
 REV 152+49 - REV 152+74 RT.
 REV 155+49 - REV 155+74 RT.

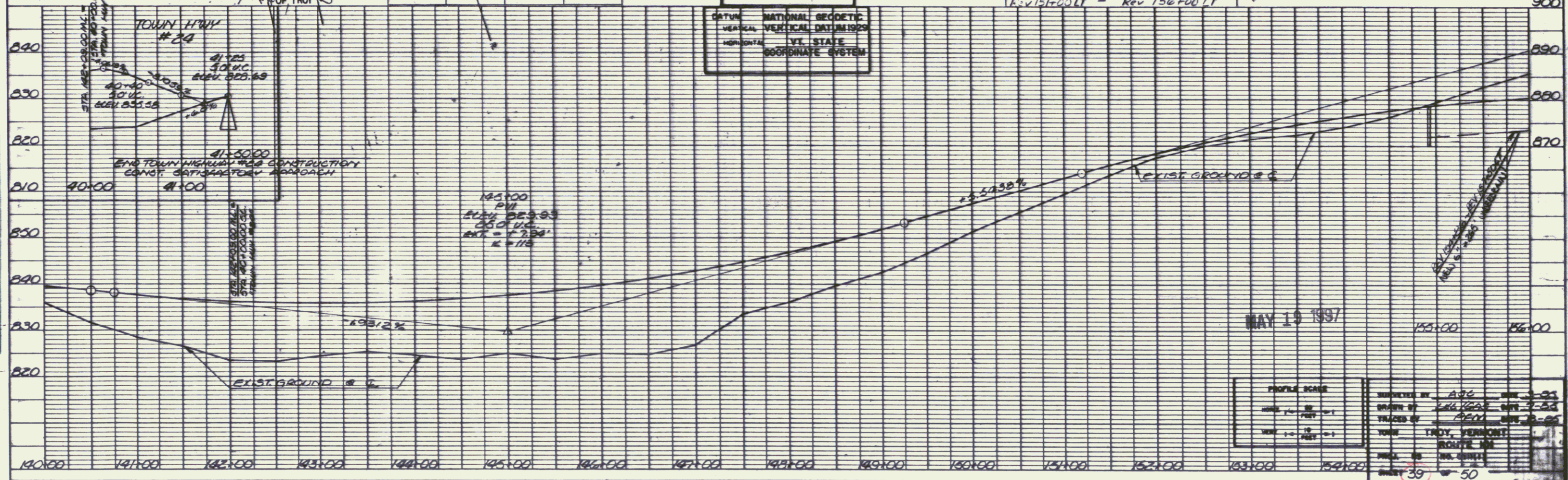
STA.	STA.	LOCATION
145+25	REV 149+25	LT.
REV 152+74	REV 155+49	RT.

STA.	LOCATION	TYPE	WIDTH
REV 152+74	RIGHT	GRAVEL	18 FT.
REV 154+25	LEFT	GRAVEL	12 FT.
TOWN HIGHWAY #24	LEFT	GRAVEL	12 FT.



PLAN	DATE	BY	CHKD

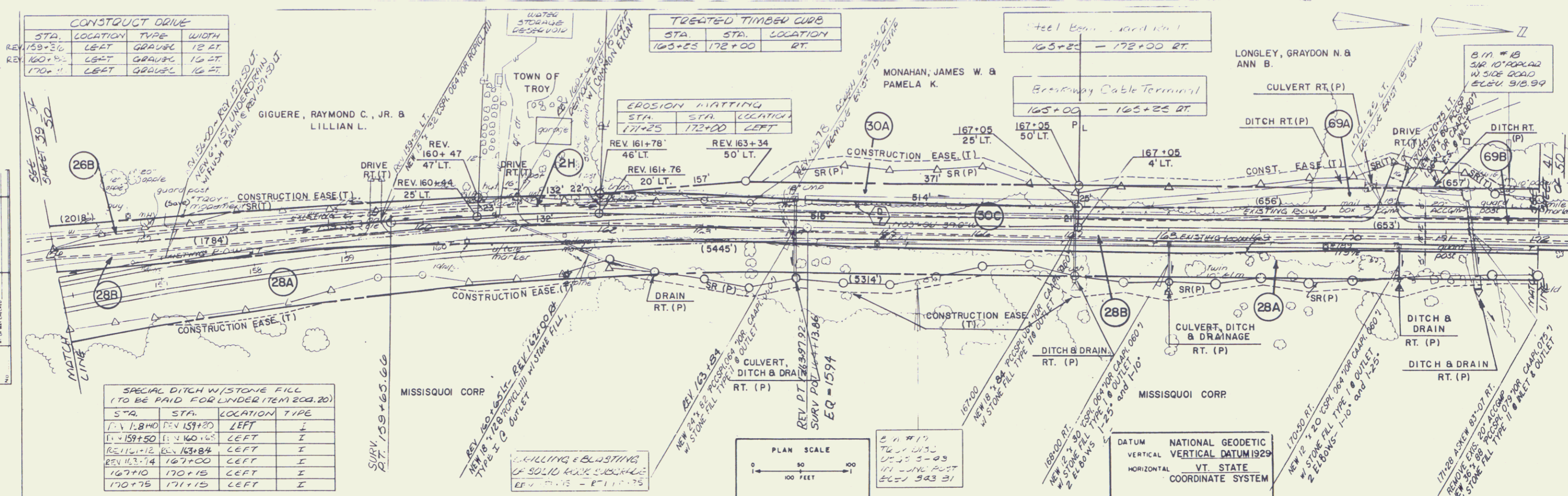
PROFILE	DATE	BY	CHKD



MAY 19 1997

PROFILE SCALE	DATE	BY	CHKD

DESIGNED BY: ABC DATE: 5-23
 DRAWN BY: DEF DATE: 5-24
 CHECKED BY: GHI DATE: 5-25
 TOWN: TROY, VERMONT
 ROUTE: #24
 SHEET 39 OF 50



CONSTRUCT DRIVE			
STA.	LOCATION	TYPE	WIDTH
159+36	LEFT	GRAVEL	12 FT.
160+00	LEFT	GRAVEL	16 FT.
170+00	LEFT	GRAVEL	16 FT.

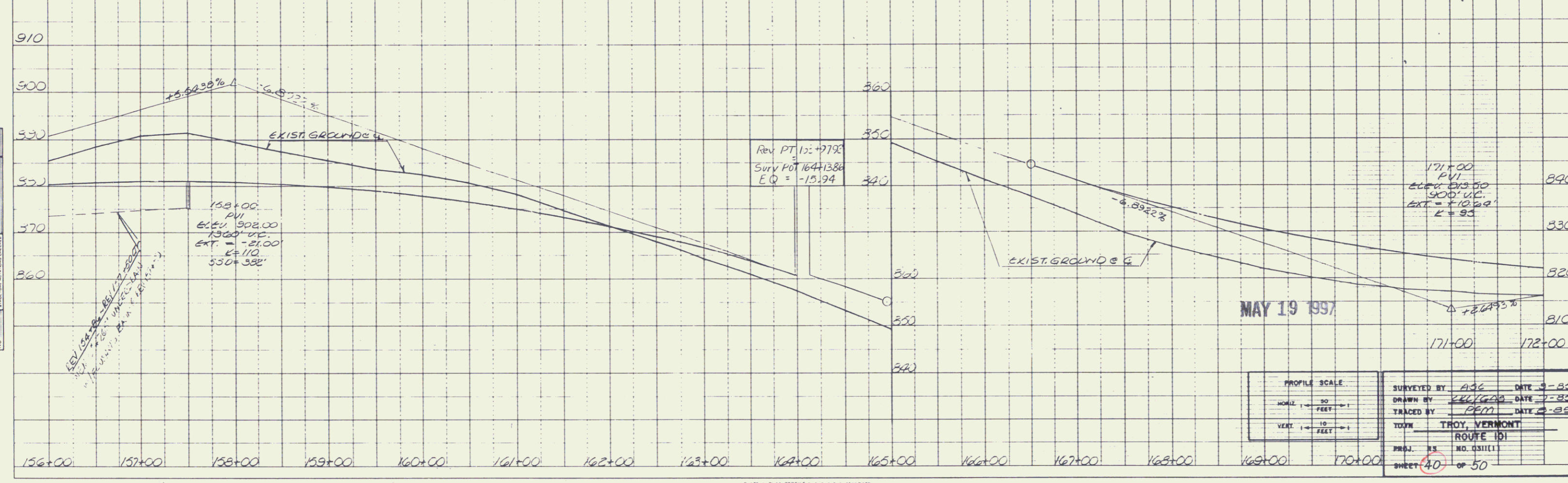
TREATED TIMBER CURB		
STA.	STA.	LOCATION
163+25	172+00	RT.

EROSION MATTING		
STA.	STA.	LOCATION
171+25	172+00	LEFT

SPECIAL DITCH W/STONE FILL (TO BE PAID FOR UNDER ITEM 200.20)			
STA.	STA.	LOCATION	TYPE
157+14	159+20	LEFT	I
159+50	160+05	LEFT	I
161+12	163+84	LEFT	I
163+14	167+00	LEFT	I
167+10	170+15	LEFT	I
170+75	171+15	LEFT	I

PLAN
NOTE BOOK
NO.

PROFILE
NOTE BOOK
NO.

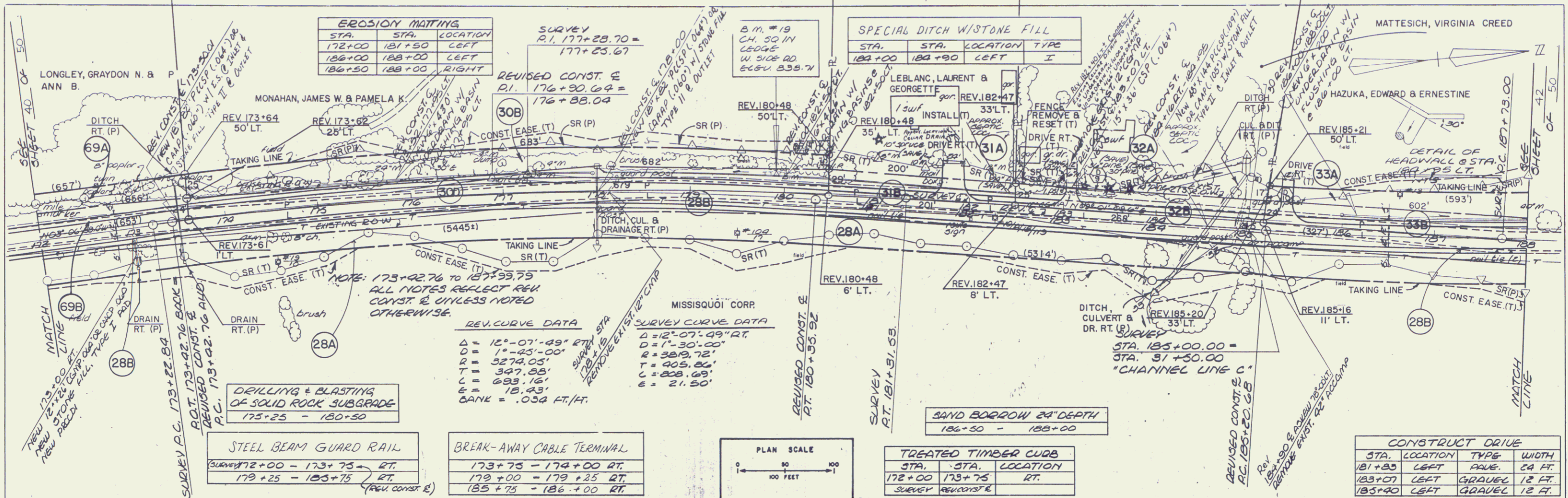


PROFILE SCALE		SURVEYED BY		DATE	
HORIZ.	1" = 50'	DATE	9-82		
VERT.	1" = 10'	DRAWN BY	281/622	DATE	9-82
		TRACED BY	PEM	DATE	2-82
		TOWN	TROY, VERMONT		
		ROUTE	ROUTE 101		
		PROJ.	NO. 0311(1)		
		SHEET	40	OF	50

PLATE PLAN PROFILE OF P.A.S. 1 STANDARD
BY TOWN ENGINEER
PRINTED IN U.S.A.

PLAN
 NOTE BOOK
 NO.

PROFILE
 NOTE BOOK
 NO.



EROSION MATTING		
STA.	STA.	LOCATION
172+00	181+50	LEFT
186+00	188+00	LEFT
186+50	188+00	RIGHT

SPECIAL DITCH WITH STONE FILL			
STA.	STA.	LOCATION	TYPE
182+00	182+90	LEFT	I

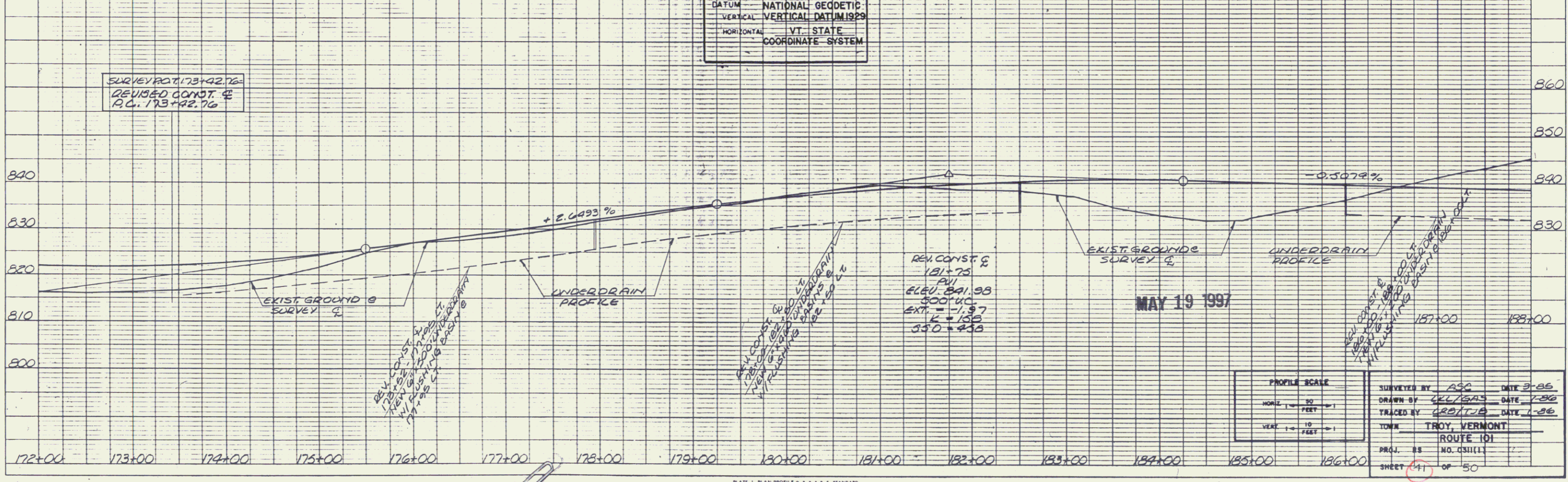
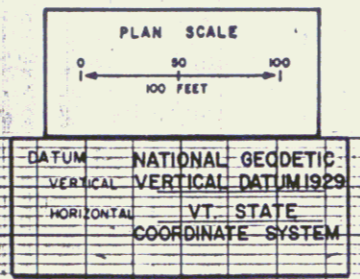
REV. CURVE DATA		SURVEY CURVE DATA	
$\Delta = 12^{\circ}-07'-49''$	RT	$\Delta = 12^{\circ}-07'-49''$	RT
$D = 1^{\circ}-45'-00''$		$D = 1^{\circ}-30'-00''$	
$R = 5274.05'$		$R = 389.72'$	
$T = 347.88'$		$T = 408.82'$	
$L = 693.16'$		$L = 208.69'$	
$E = 18.43'$		$E = 21.50'$	
$GANK = .034$	FT./FT.		

STEEL BEAM GUARD RAIL	
SURVEY	172+00 - 173+75 RT.
REV. CONST. E	179+25 - 185+75 RT.

BREAK-AWAY CABLE TERMINAL	
SURVEY	173+75 - 174+00 RT.
REV. CONST. E	179+00 - 179+25 RT.
REV. CONST. E	185+75 - 186+00 RT.

TREATED TIMBER CURB		
STA.	STA.	LOCATION
172+00	173+75	RT.
SURVEY	REV. CONST. E	

CONSTRUCT DRIVE			
STA.	LOCATION	TYPE	WIDTH
181+85	LEFT	PAVE.	24 FT.
183+07	LEFT	GRAVEL	12 FT.
183+90	LEFT	GRAVEL	12 FT.



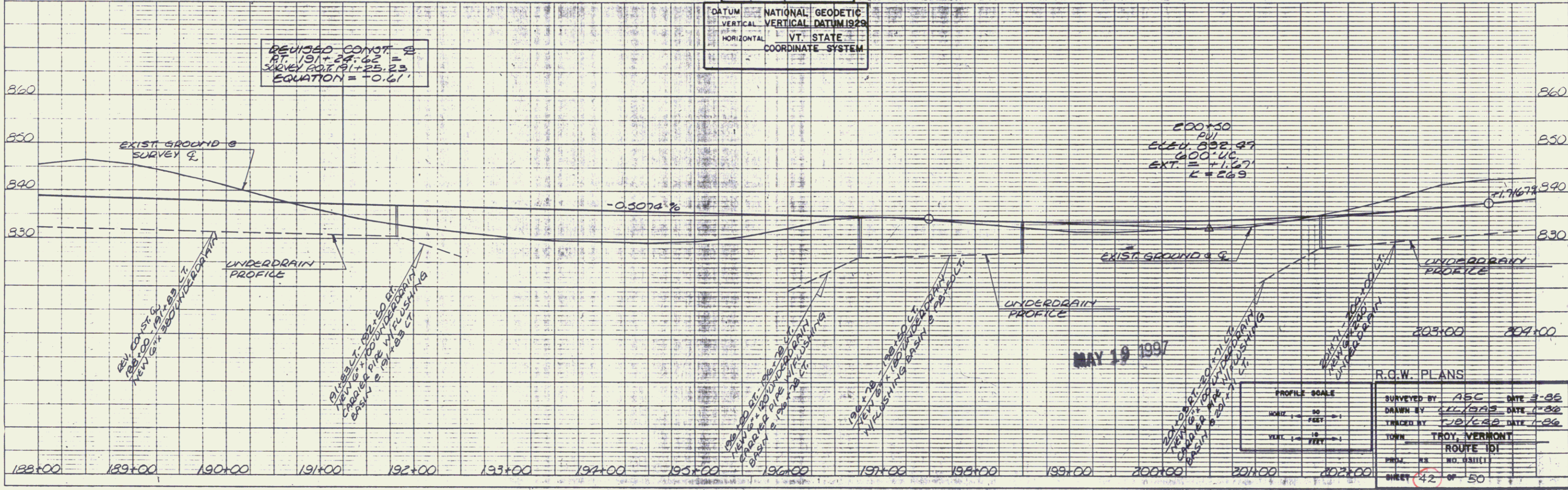
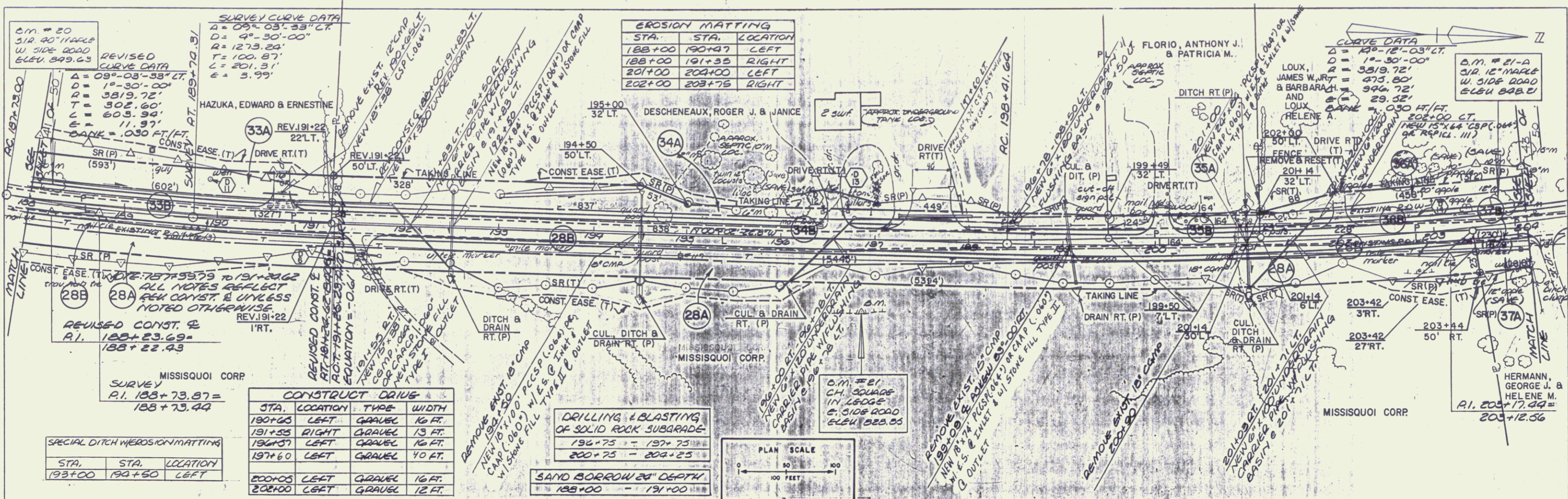
PROFILE SCALE	
HORIZ	1" = 100'
VERT	1" = 10'

SURVEYED BY	ASC	DATE	3-85
DRAWN BY	CEL/BA3	DATE	7-86
TRACED BY	GROTTA	DATE	1-86
TOWN	TROY, VERMONT		
PROJ.	88	NO. C51111	
SHEET	41	OF	50

PLATE 1 PLAN PROFILE OF F. & A. S. STANDARD
 WATSON CORPORATION

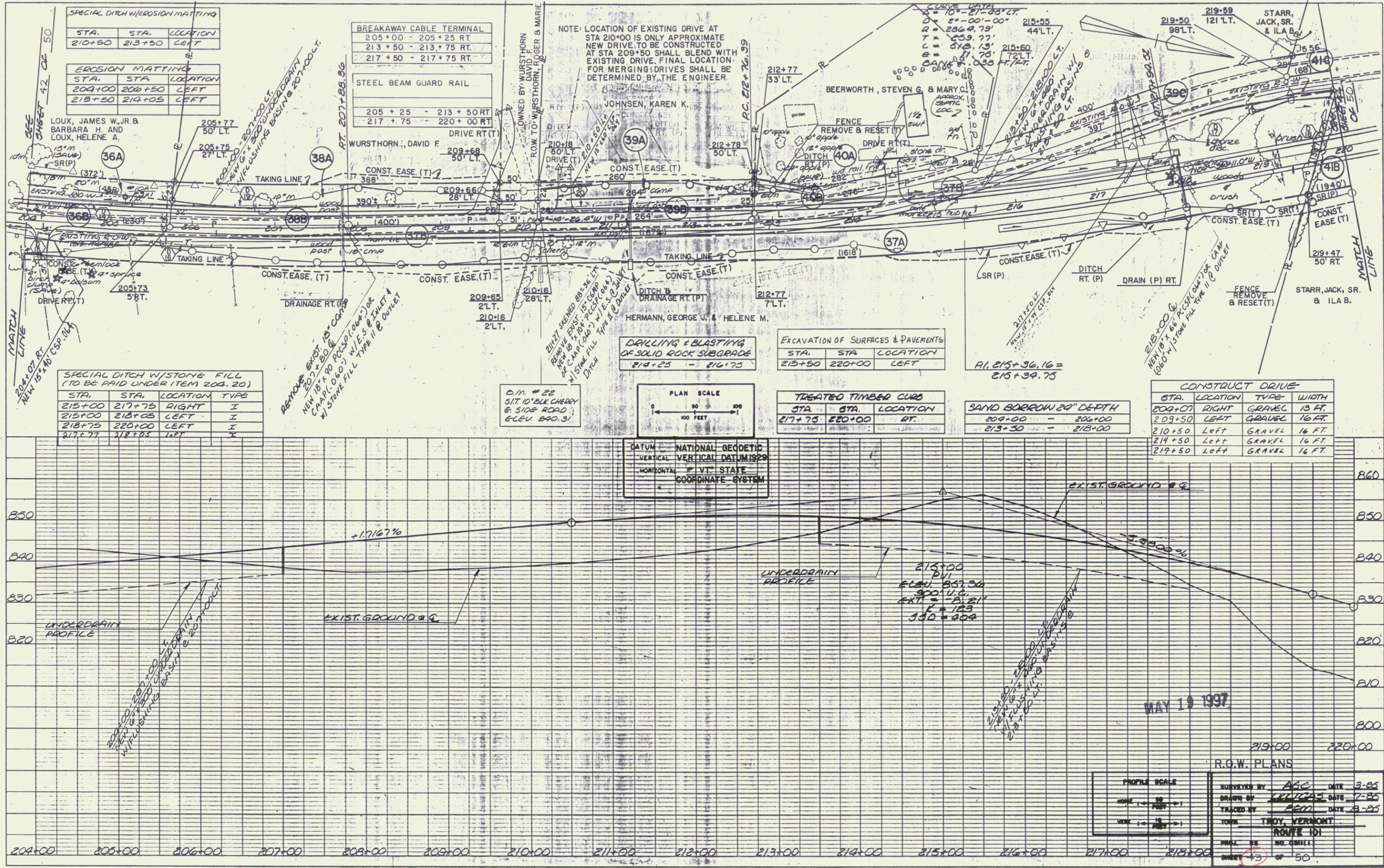
PLAN
 DATE
 DRAWN BY
 CHECKED BY
 DATE

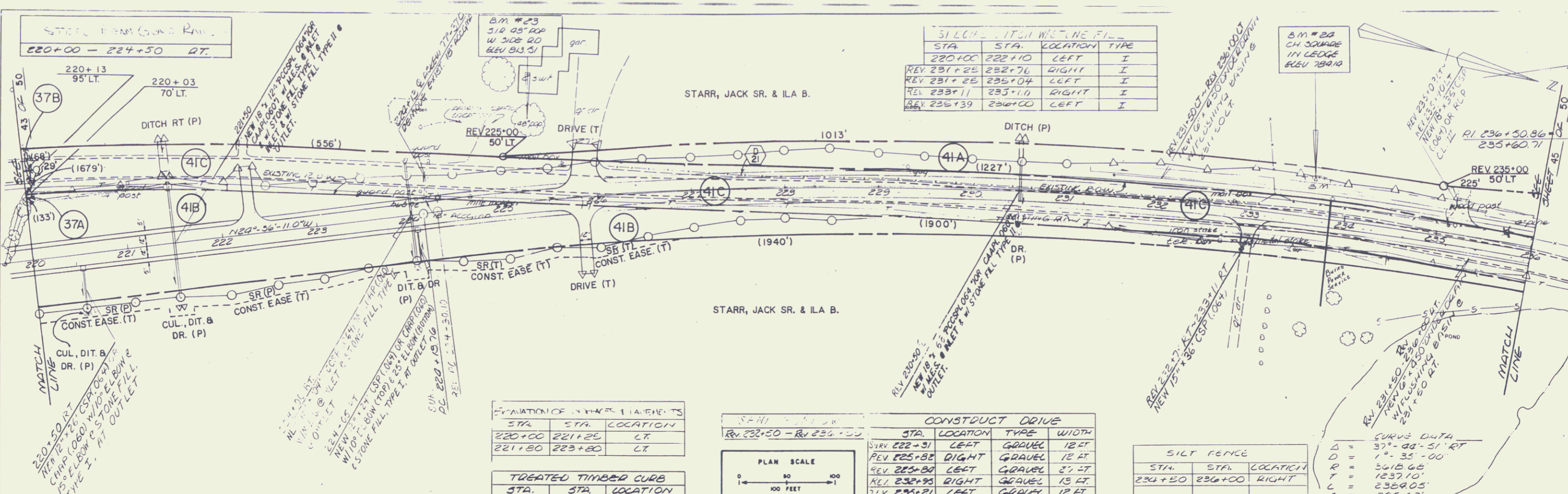
PROFILE
 DATE
 DRAWN BY
 CHECKED BY
 DATE



PLAN
 SHEET 42 OF 50
 DATE
 DRAWN BY
 CHECKED BY
 IN CHARGE

PROFILE
 SHEET 43 OF 50
 DATE
 DRAWN BY
 CHECKED BY
 IN CHARGE

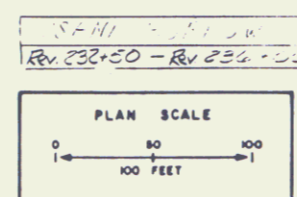




PLAN
NOTE BOOK
NO.

PROFILE
NOTE BOOK
NO.

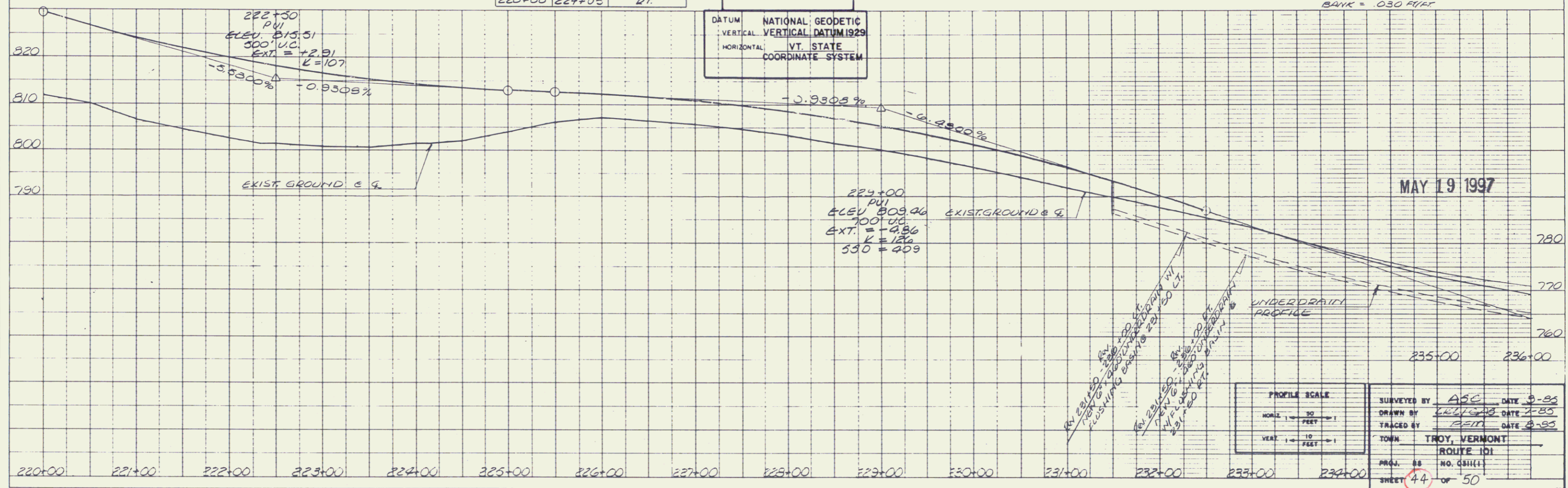
STA.	STA.	LOCATION
220+00	221+25	LT
221+80	223+80	LT



STA.	LOCATION	TYPE	WIDTH
REV 222+31	LEFT	GRAVEL	12 FT
REV 225+82	RIGHT	GRAVEL	12 FT
REV 225+80	LEFT	GRAVEL	37 FT
REV 232+95	RIGHT	GRAVEL	13 FT
REV 235+21	LEFT	GRAVEL	12 FT

STA.	STA.	LOCATION
234+50	236+00	RIGHT

CURVE DATA
 $\Delta = 37^{\circ} 44' 51''$ RT
 $D = 1^{\circ} 35' 00''$
 $R = 3615.65'$
 $T = 1237.10'$
 $L = 2350.05'$
 $E = 205.62'$
 $BANK = 0.30$ FEET

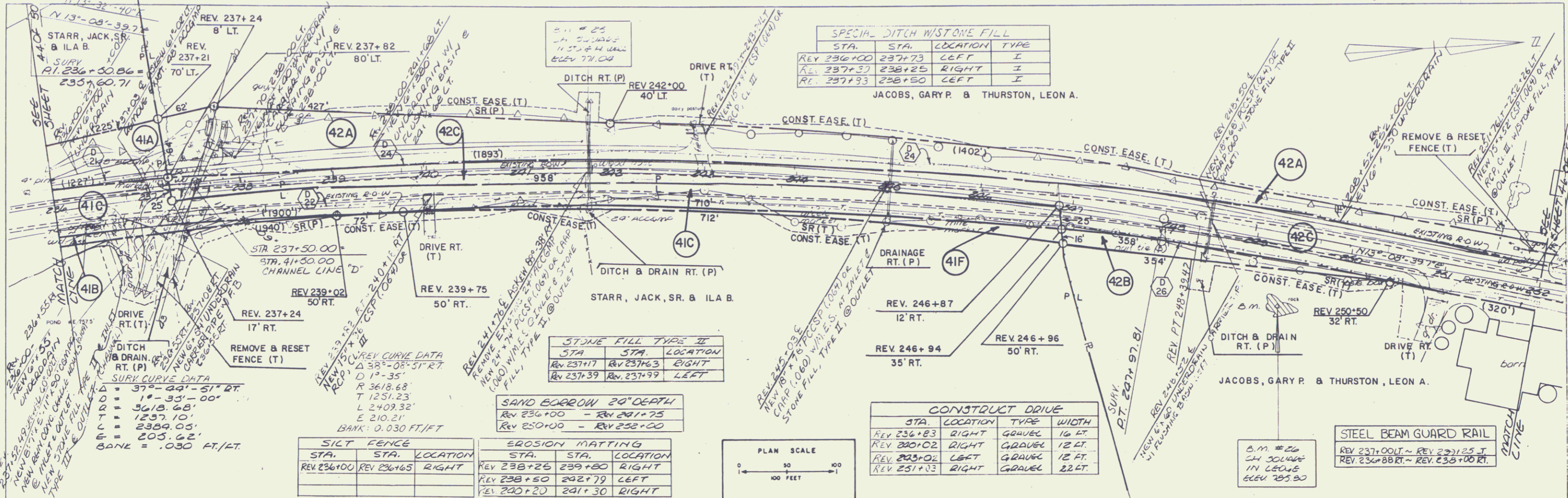


HORIZ	1" = 50 FEET
VERT	1" = 10 FEET

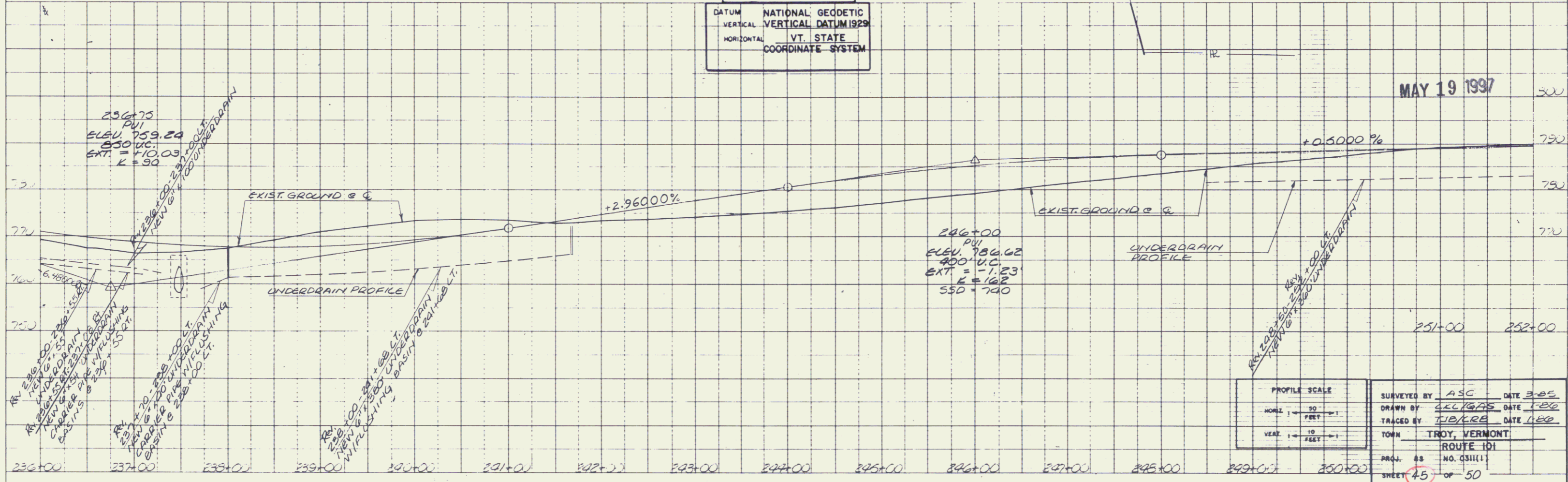
SURVEYED BY: ASC DATE: 8-85
 DRAWN BY: LEWIS DATE: 7-85
 TRACED BY: CSM DATE: 8-85
 TOWN: TROY, VERMONT
 ROUTE: 101
 PROJ. NO.: 88 NO. 03111
 SHEET: 44 OF 50

PLATE: PLAN/PROFILE OF A & A STANDARD
 DATUM: NATIONAL GEODETIC VERTICAL DATUM 1929
 HORIZONTAL: VT. STATE COORDINATE SYSTEM

PLAN
 SHEET NO. 45 OF 50
 DATE: MAY 19 1997

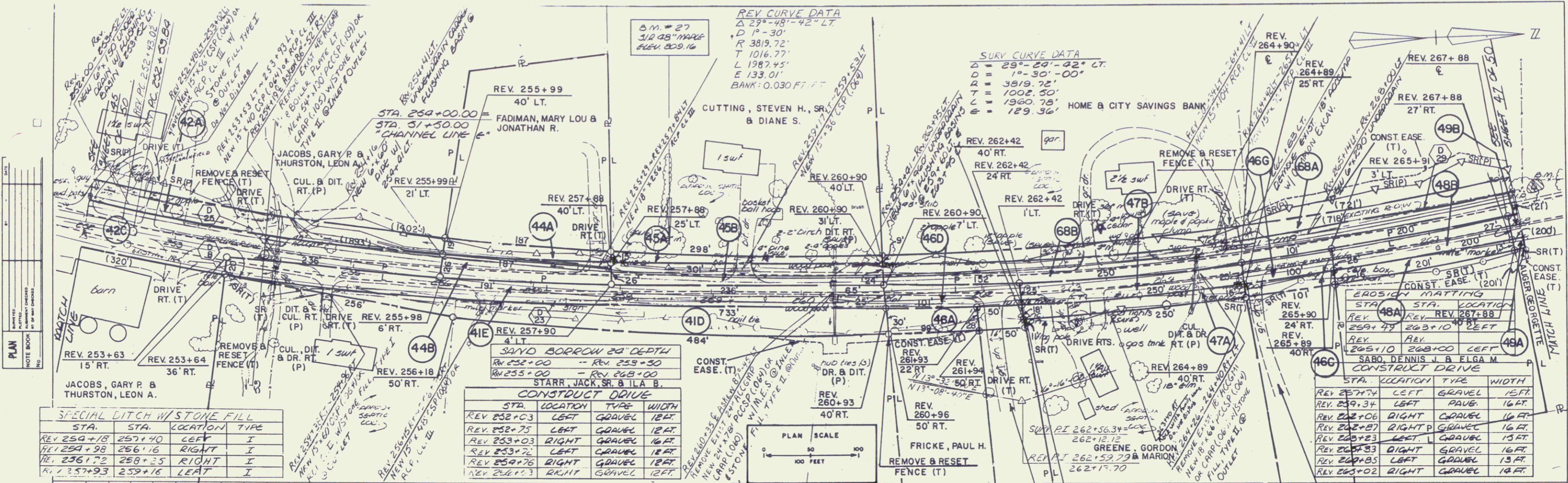


PROFILE
 SHEET NO. 45 OF 50
 DATE: MAY 19 1997



PROFILE SCALE HORIZ 1" = 50' VERT 1" = 10'	SURVEYED BY ASC DATE 3-85 DRAWN BY JEL/GAS DATE 1-86 TRACED BY JTB/CRB DATE 1-86 TOWN TROY, VERMONT ROUTE 101 PRJ. # 88 NO. 0311(1) SHEET 45 OF 50
--	--

DATE: PLAN PROFILE © P. & S. T. STANDING
 41 JACKSON CORP. CO.
 1997-05-19



SPECIAL LITCH W/STONE FILL

STA.	STA.	LOCATION	TYPE
REV 252+19	257+40	LEFT	I
REV 258+08	258+16	RIGHT	I
REV 256+72	258+35	RIGHT	I
REV 257+93	257+16	LEFT	I

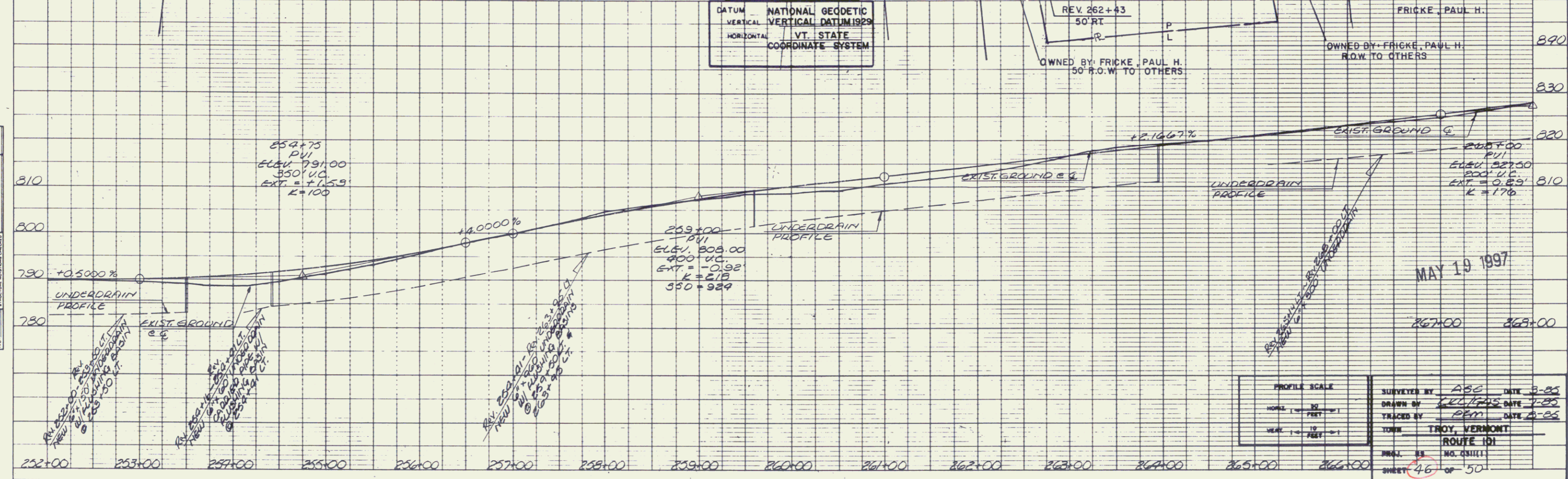
CONSTRUCT DRIVE

STA.	LOCATION	TYPE	WIDTH
REV 252+03	LEFT	GRAVEL	12 FT.
REV 252+75	LEFT	GRAVEL	12 FT.
REV 253+03	RIGHT	GRAVEL	16 FT.
REV 253+72	LEFT	GRAVEL	12 FT.
REV 254+75	RIGHT	GRAVEL	12 FT.
REV 257+23	RIGHT	GRAVEL	12 FT.

EROSION MATTING

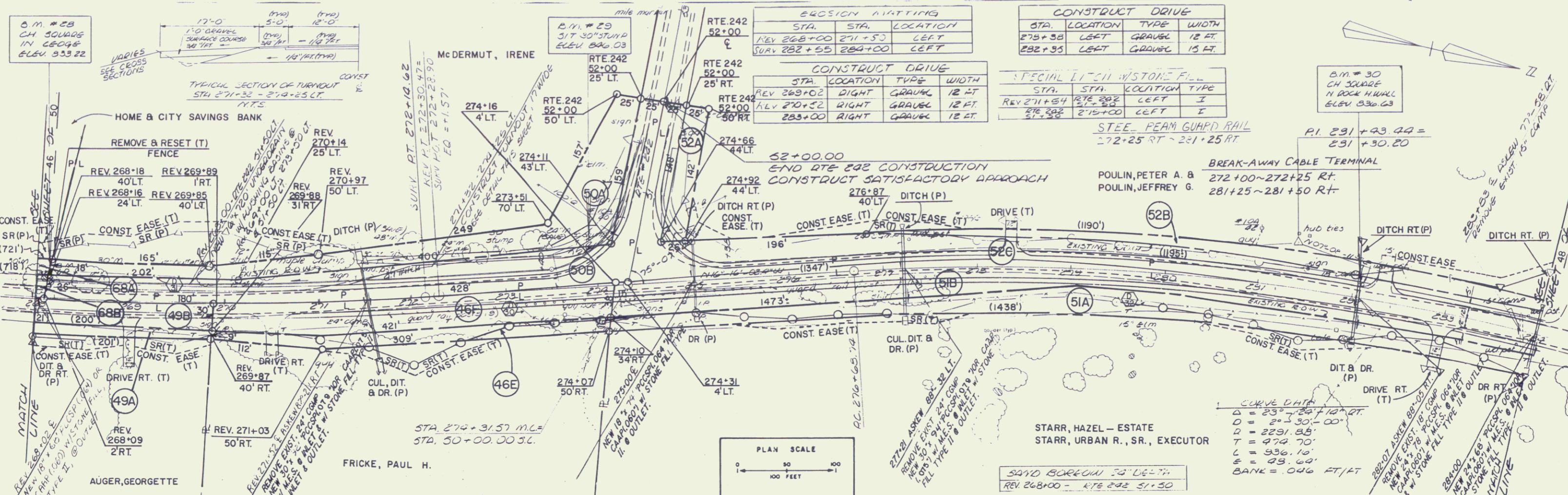
STA.	LOCATION	TYPE	WIDTH
REV 257+74	LEFT	GRAVEL	12 FT.
REV 259+34	LEFT	PAVE	16 FT.
REV 262+06	RIGHT	GRAVEL	16 FT.
REV 262+07	RIGHT	GRAVEL	16 FT.
REV 262+93	LEFT	GRAVEL	12 FT.
REV 262+93	RIGHT	GRAVEL	16 FT.
REV 262+95	LEFT	GRAVEL	12 FT.
REV 262+02	RIGHT	GRAVEL	12 FT.

PROFILE
 QUANTITY
 UNIT
 NO.
 CHECKED
 DATE



PROFILE SCALE
 HORIZ. 1" = 100'
 VERT. 1" = 10'

SURVEYED BY: ABC DATE: 3-85
 DRAWN BY: DEF DATE: 1-85
 CHECKED BY: GHI DATE: 2-85
 TYPE: TROY, VERMONT
 ROUTE: 101
 PROJ. NO.: 031111
 SHEET: 46 OF 50

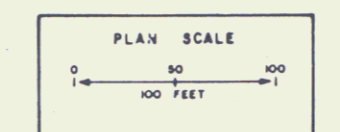


SECTION MATING			
STA.	STA.	LOCATION	
REV 268+00	271+50	LEFT	
272+55	284+00	LEFT	

CONSTRUCT DRIVE			
STA.	LOCATION	TYPE	WIDTH
273+38	LEFT	GRAVEL	12 FT.
282+95	LEFT	GRAVEL	15 FT.

CONSTRUCT DRIVE			
STA.	LOCATION	TYPE	WIDTH
REV 269+02	DITCH	GRAVEL	12 FT.
REV 270+32	RIGHT	GRAVEL	12 FT.
283+00	RIGHT	GRAVEL	12 FT.

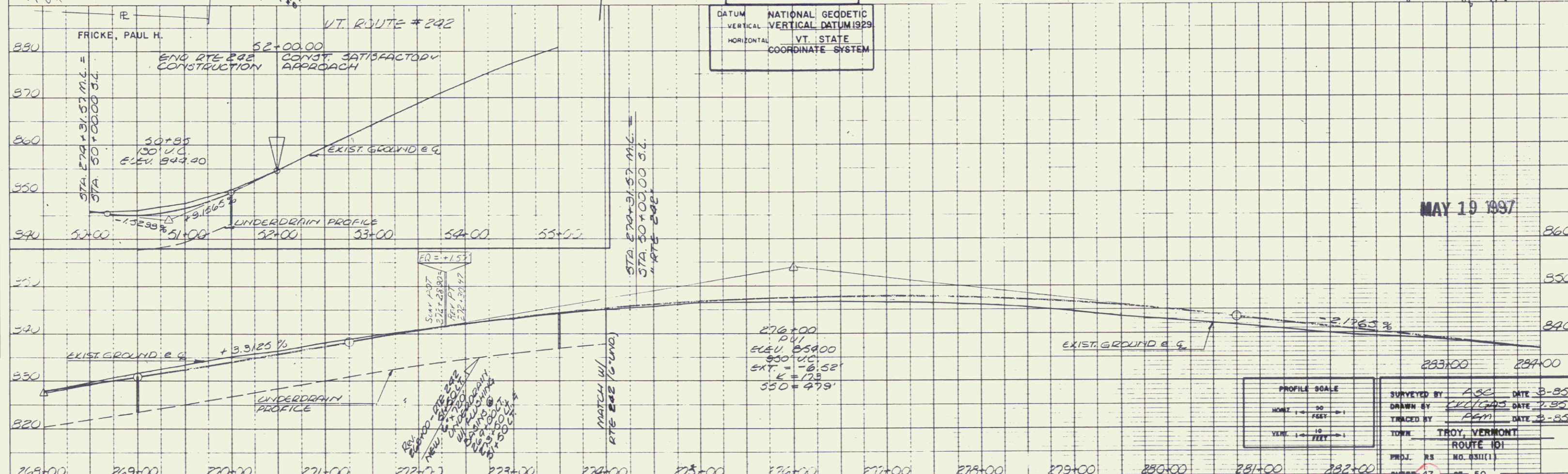
SPECIAL LITCHI W/STONE FILL			
STA.	STA.	LOCATION	TYPE
REV 271+84	272+25	LEFT	I
272+25	275+00	LEFT	I



DATUM NATIONAL GEODETIC VERTICAL DATUM 1929
 HORIZONTAL VT. STATE COORDINATE SYSTEM

PLAN
 NOTE BOOK
 NO.

PROFILE
 NOTE BOOK
 NO.



PROFILE SCALE		SURVEYED BY		DATE
HORIZ	1" = 50 FEET	AGE		3-85
VERT	1" = 10 FEET	DRAWN BY	AGE	3-85
		TRACED BY	AGE	3-85
		TITLE	TROY, VERMONT ROUTE 101	
		PROJ. NO.	NO. 0311(1)	
		SHEET	47 OF 50	

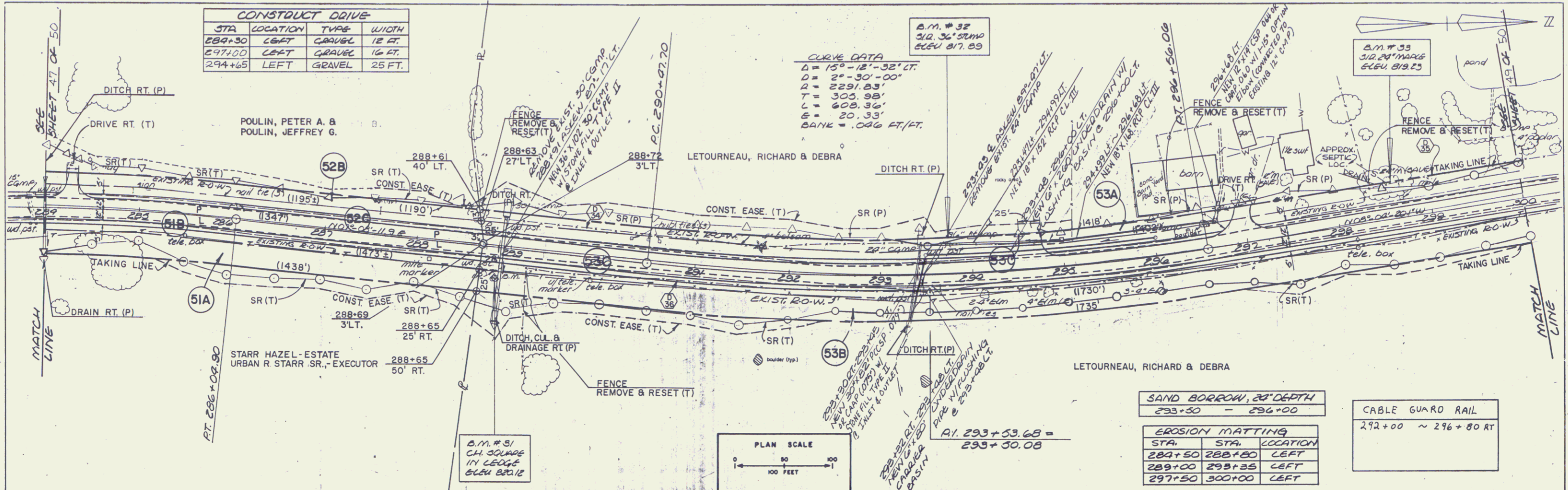
MAY 19 1997

PLAN
NOTE BOOK
NO.

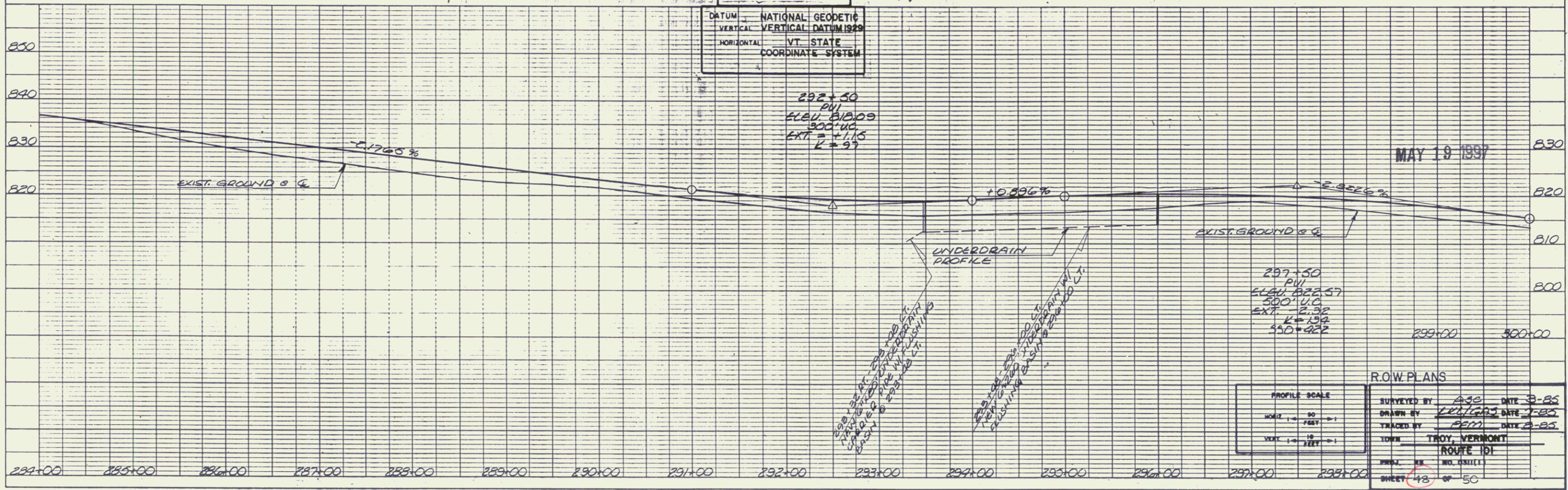
PROFILE
NOTE BOOK
NO.

STA	LOCATION	TYPE	WIDTH
289+30	LEFT	GRAVEL	12 FT.
294+00	LEFT	GRAVEL	16 FT.
294+65	LEFT	GRAVEL	25 FT.

CURVE DATA
 $\Delta = 15^{\circ} - 12' - 32''$ LT.
 $D = 2^{\circ} - 30' - 00''$
 $R = 2291.83'$
 $T = 303.98'$
 $L = 608.36'$
 $E = 20.33'$
 $BANK = .036$ FT./FT.



DATUM NATIONAL GEODETIC
 VERTICAL VERTICAL DATUM 1929
 HORIZONTAL VT STATE
 COORDINATE SYSTEM

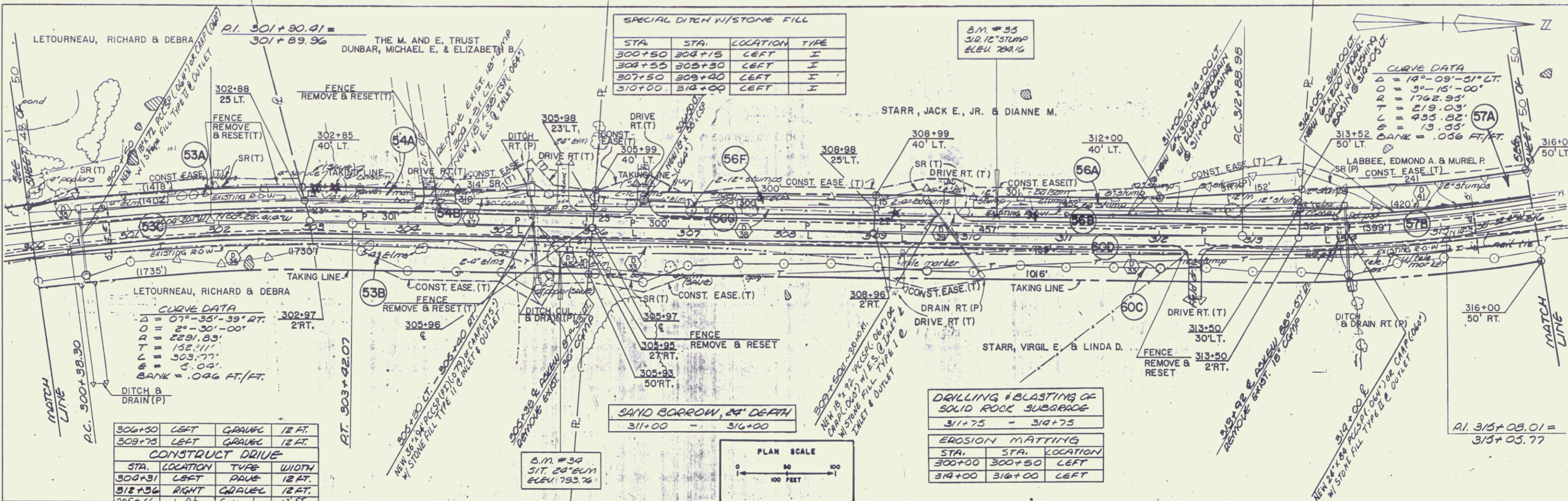


STA.	STA.	LOCATION
284+50	288+80	LEFT
289+00	293+35	LEFT
297+50	300+00	LEFT

CABLE GUARD RAIL
 292+00 ~ 296+80 RT

ROW PLANS

PROFILE SCALE	SURVEYED BY	AGE	DATE	3-85
HORIZ 1" = 100'	DRAWN BY	CELLERS	DATE	7-85
VERT 1" = 10'	TRACED BY	AGE	DATE	8-85
	TOWN	TROY, VERMONT		
	PROJECT	ROUTE 101		
	SHEET	48	OF	50



PLAN

NO. 1

NO. 2

NO. 3

NO. 4

NO. 5

NO. 6

NO. 7

NO. 8

NO. 9

NO. 10

NO. 11

NO. 12

NO. 13

NO. 14

NO. 15

NO. 16

NO. 17

NO. 18

NO. 19

NO. 20

NO. 21

NO. 22

NO. 23

NO. 24

NO. 25

NO. 26

NO. 27

NO. 28

NO. 29

NO. 30

NO. 31

NO. 32

NO. 33

NO. 34

NO. 35

NO. 36

NO. 37

NO. 38

NO. 39

NO. 40

NO. 41

NO. 42

NO. 43

NO. 44

NO. 45

NO. 46

NO. 47

NO. 48

NO. 49

NO. 50

CURVE DATA

$\Delta = 07^{\circ}-35'-39''$ RT.

$\Delta = 2^{\circ}-30'-00''$

$R = 2291.83'$

$T = 132.11'$

$L = 503.07'$

$E = 5.04'$

$BANK = .046$ FT./FT.

CONSTRUCT DRIVE

STA.	LOCATION	TYPE	WIDTH
306+50	LEFT	GRAVEL	12 FT.
309+75	LEFT	GRAVEL	12 FT.
308+51	LEFT	PAVE	12 FT.
312+56	RIGHT	GRAVEL	12 FT.
305+66	LEFT	GRAVEL	12 FT.
304+20	RIGHT	GRAVEL	14 FT.

SPECIAL DITCH W/STONE FILL

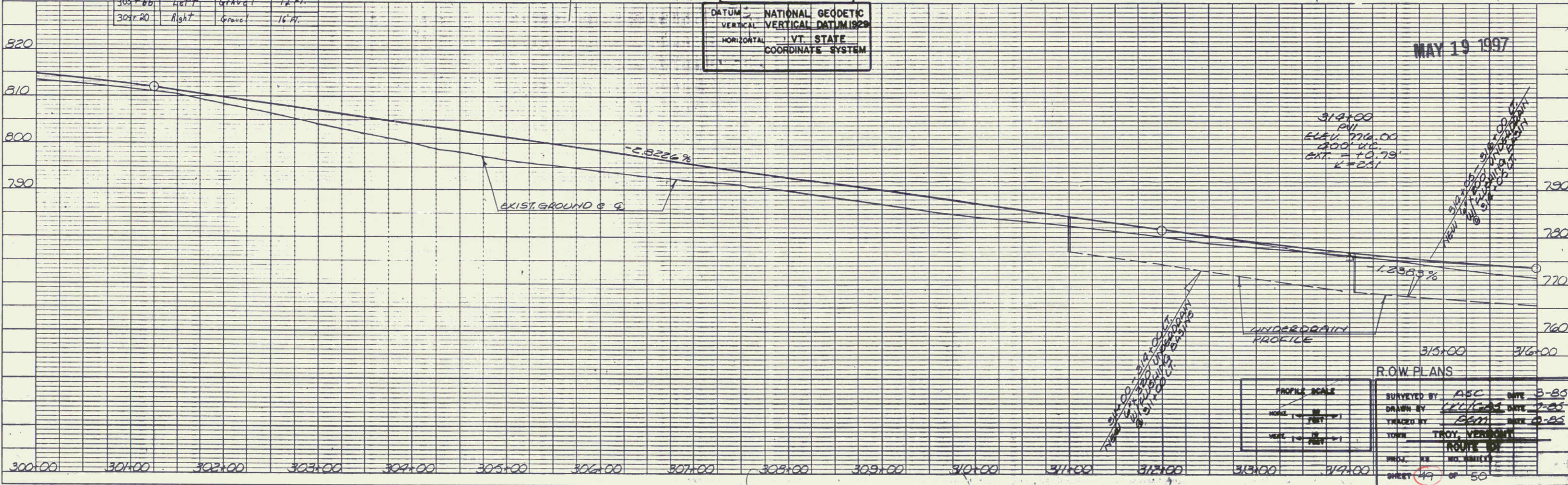
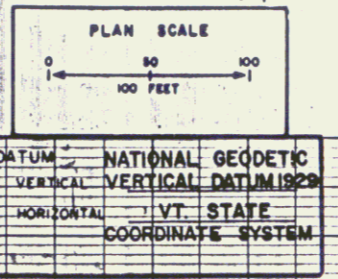
STA.	STA.	LOCATION	TYPE
300+50	304+75	LEFT	I
304+55	308+30	LEFT	I
307+50	309+40	LEFT	I
310+00	314+00	LEFT	I

DRILLING & BLASTING OF SOLID ROCK SUBGRADE

STA.	STA.	LOCATION
311+75	314+75	

EROSION MATTING

STA.	STA.	LOCATION
300+00	300+50	LEFT
314+00	316+00	LEFT



PROFILE SCALE

HORIZ. 1" = 100'

VERT. 1" = 10'

R.O.W. PLANS

DATE: MAY 19 1997

SURVEYED BY: ABC DATE: 3-85

DRAWN BY: LEC/GRS DATE: 7-85

CHECKED BY: BSM DATE: 8-85

TOWN: TROY, VERMONT

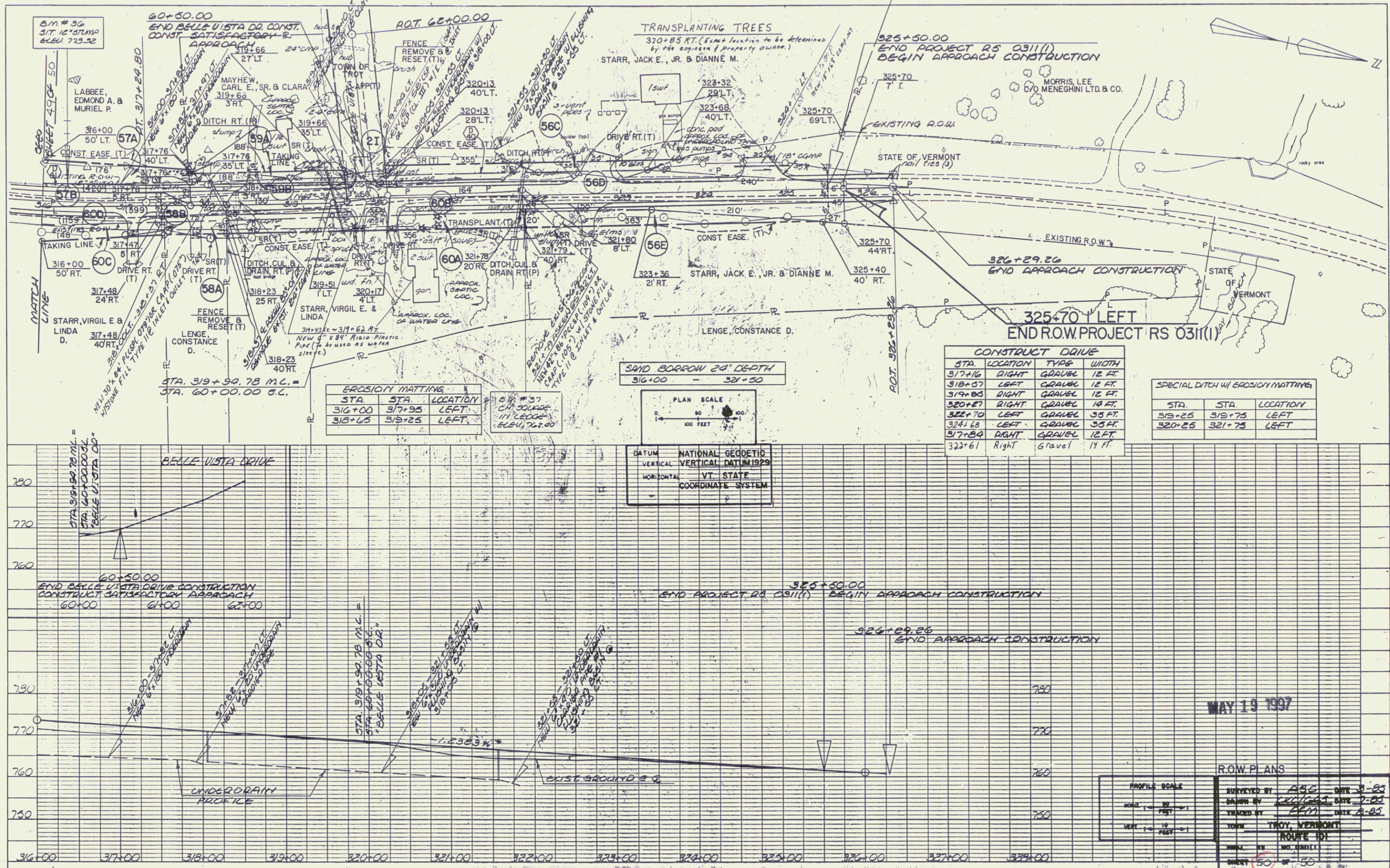
ROUTE: 50

PROJ. NO. NO. SHEETS

SHEET 49 OF 50

PLAN
 DRAWN BY: [blank]
 CHECKED BY: [blank]
 DATE: [blank]

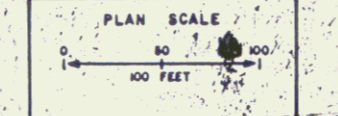
PROFILE
 DRAWN BY: [blank]
 CHECKED BY: [blank]
 DATE: [blank]



EROSION MATTING

STA.	STA.	LOCATION
316+00	317+95	LEFT
318+05	318+25	LEFT

SAND BORROW 24" DEPTH
 316+00 - 321+50



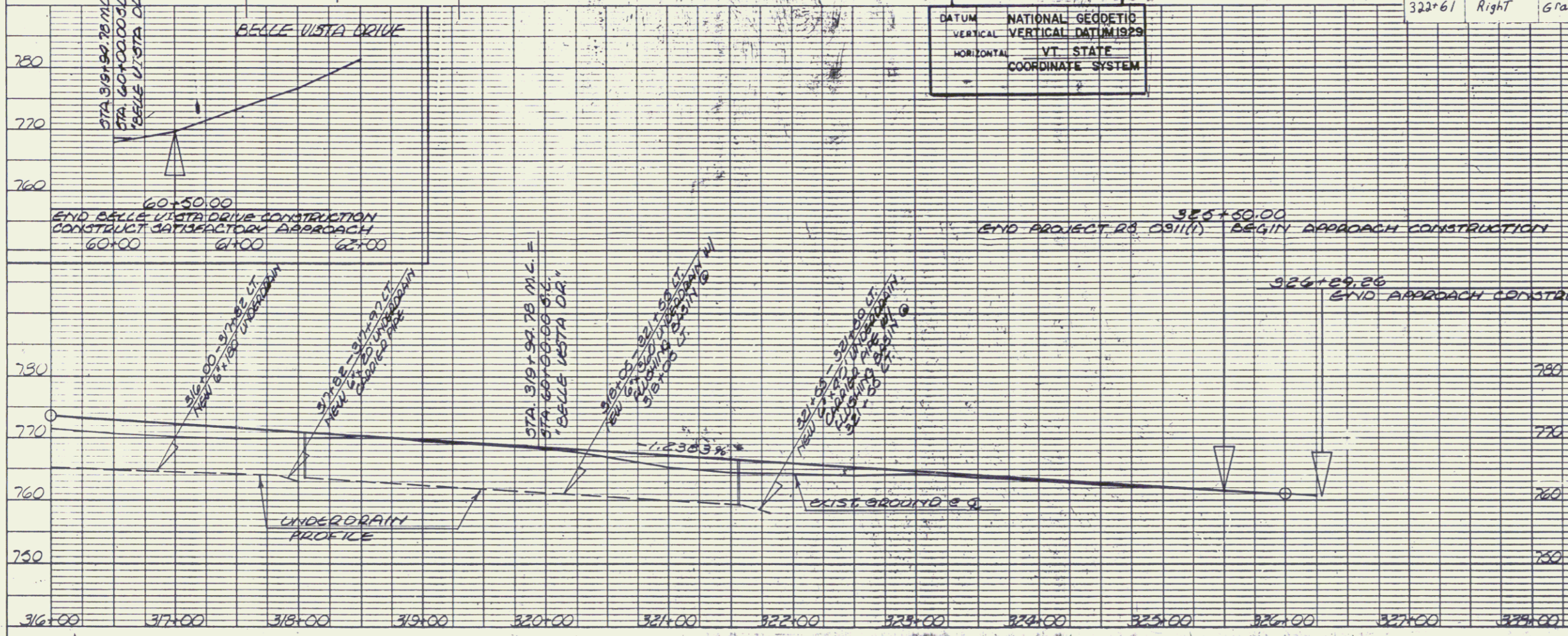
DATUM: NATIONAL GEODETIC VERTICAL DATUM 1929
 HORIZONTAL: VT STATE COORDINATE SYSTEM

CONSTRUCT DRIVE

STA.	LOCATION	TYPE	WIDTH
317+16	RIGHT	GRAVEL	12 FT.
318+07	LEFT	GRAVEL	12 FT.
319+05	RIGHT	GRAVEL	12 FT.
320+27	RIGHT	GRAVEL	14 FT.
322+70	LEFT	GRAVEL	35 FT.
317+24	RIGHT	GRAVEL	12 FT.
322+61	Right	Gravel	14 FT.

SPECIAL DITCH W/ EROSION MATTING

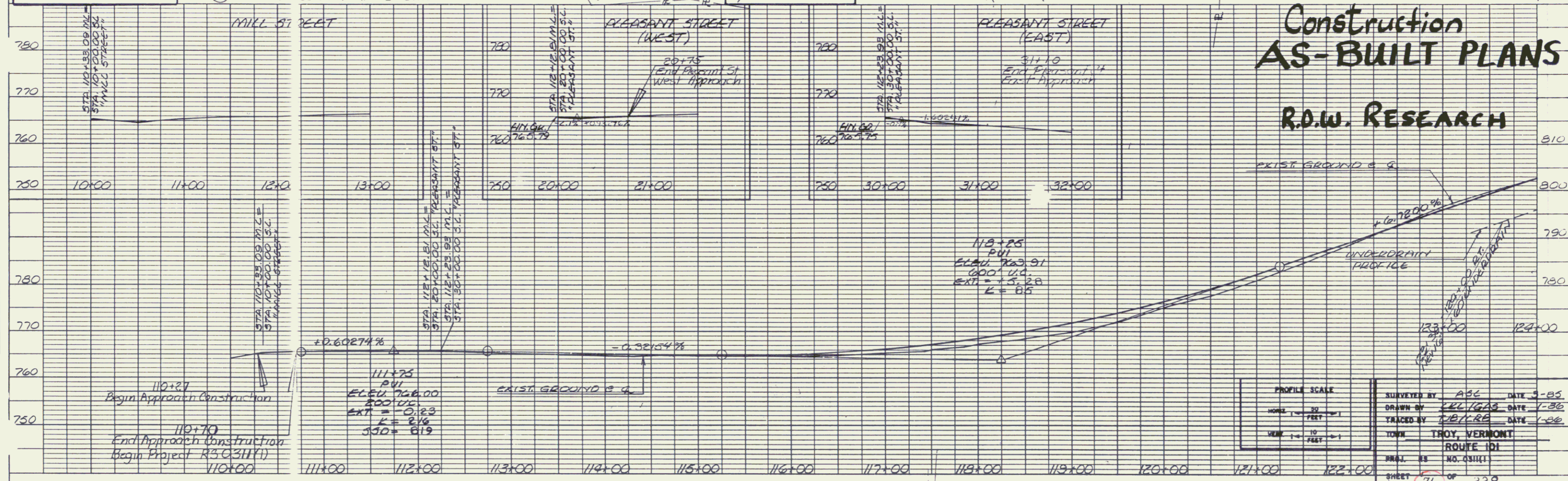
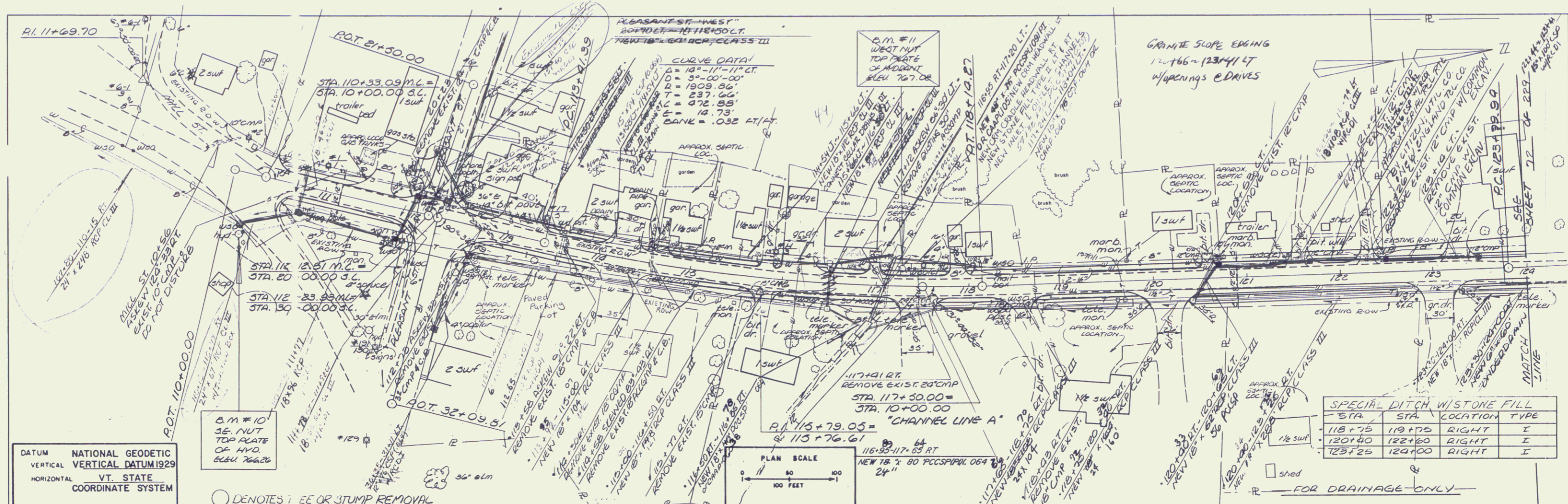
STA.	STA.	LOCATION
319+25	319+75	LEFT
320+25	321+75	LEFT



ROW PLANS

PROFILE SCALE	VERTICAL 1" = 10'	HORIZONTAL 1" = 40'
DESIGNED BY	AGC	DATE 8-82
DRAWN BY	LEWIS	DATE 9-82
CHECKED BY	PLM	DATE 8-82
TOWN	TROY, VERMONT	ROUTE 101
SHEET	50	OF 50

MAY 19 1997



Construction AS-BUILT PLANS

R.D.W. RESEARCH

PLAN
 DRAWN BY: JEL/RS
 CHECKED BY: JEL/RS
 DATE: 7-86
 SHEET NO. 71 OF 229

PROFILE
 DRAWN BY: JEL/RS
 CHECKED BY: JEL/RS
 DATE: 7-86
 SHEET NO. 71 OF 229

PLAN
DATE
BY
CHECKED
APPROVED
NOTE BOOK
NO. OF SHEETS
NO.

PROFILE
DATE
BY
CHECKED
APPROVED
NOTE BOOK
NO. OF SHEETS
NO.

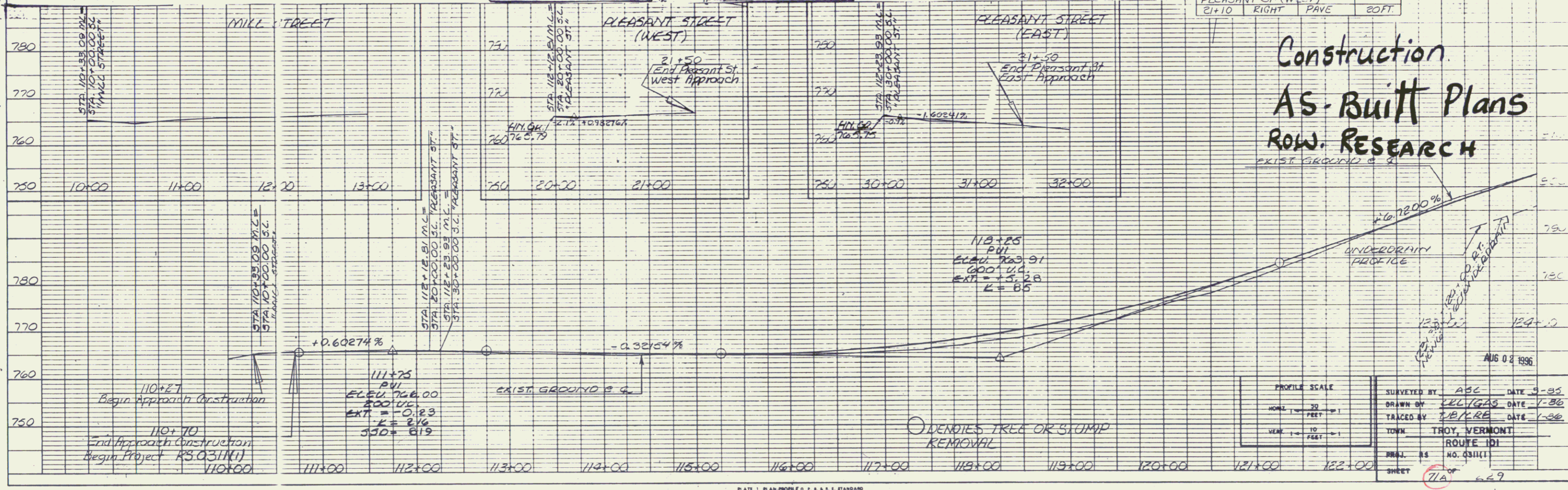
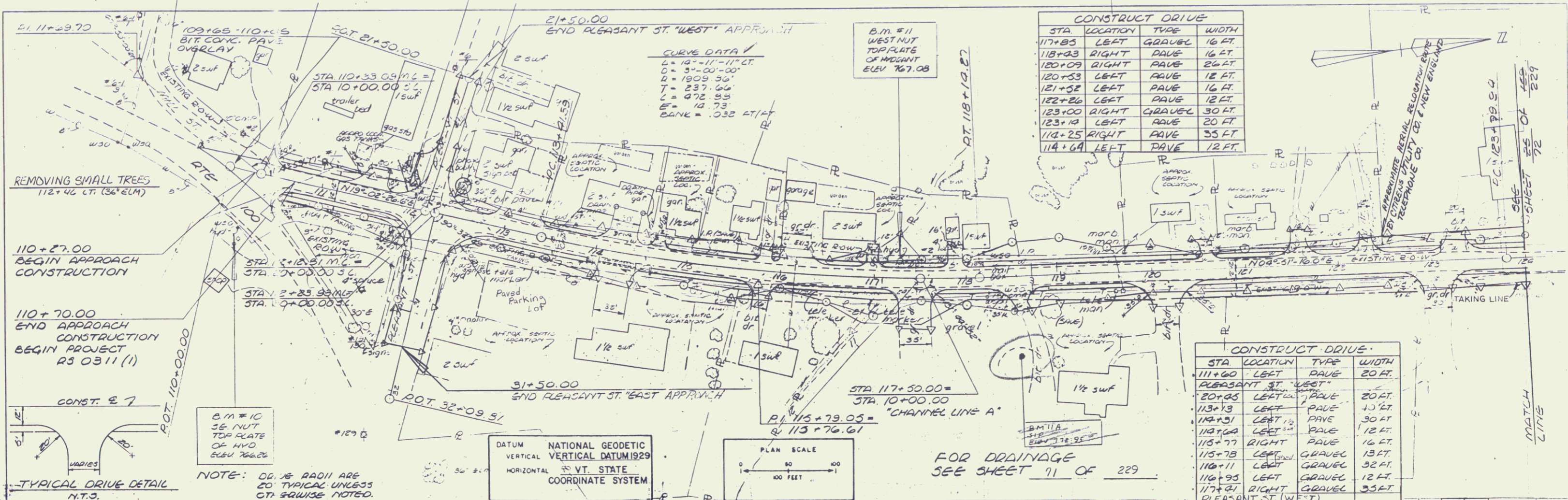


PLATE 1 PLAN PROFILE P.S. & S.C. STANDARD
 2000 100000000

PLAN
 SHEET NO. 172
 OF 229

PROFILE
 SHEET NO. 172
 OF 229

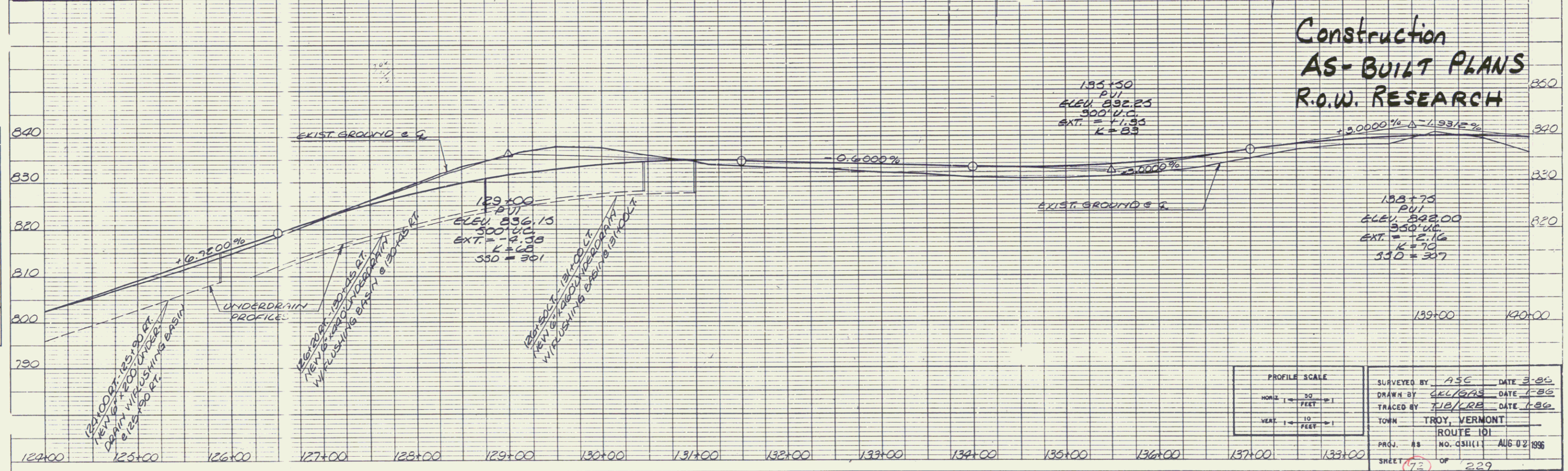
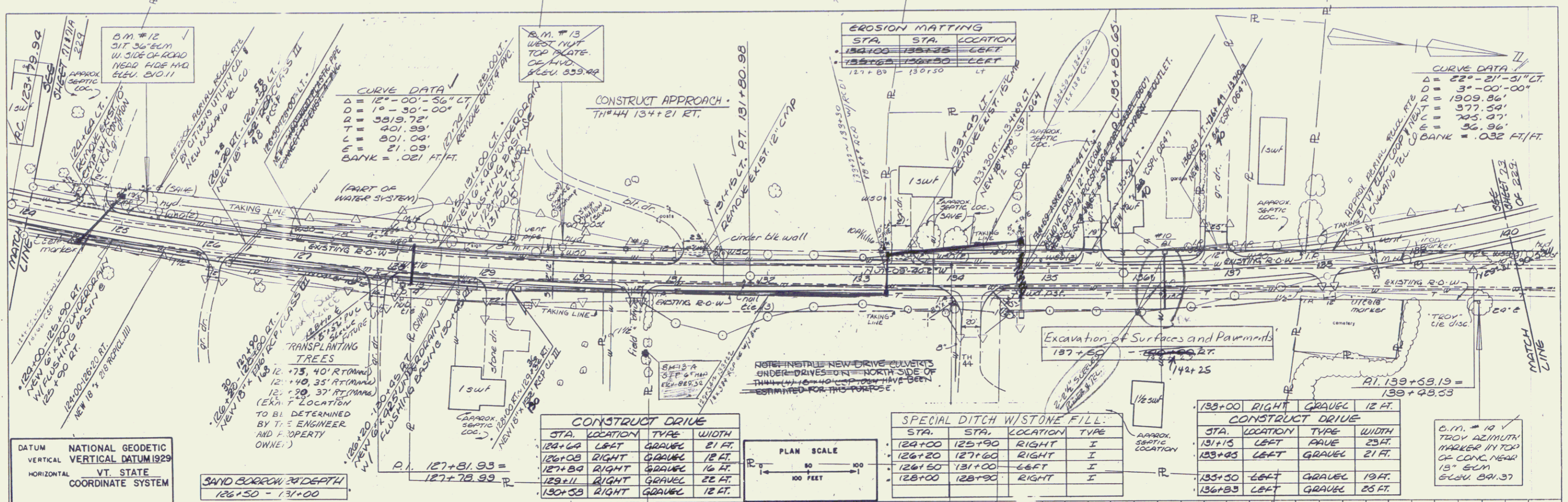
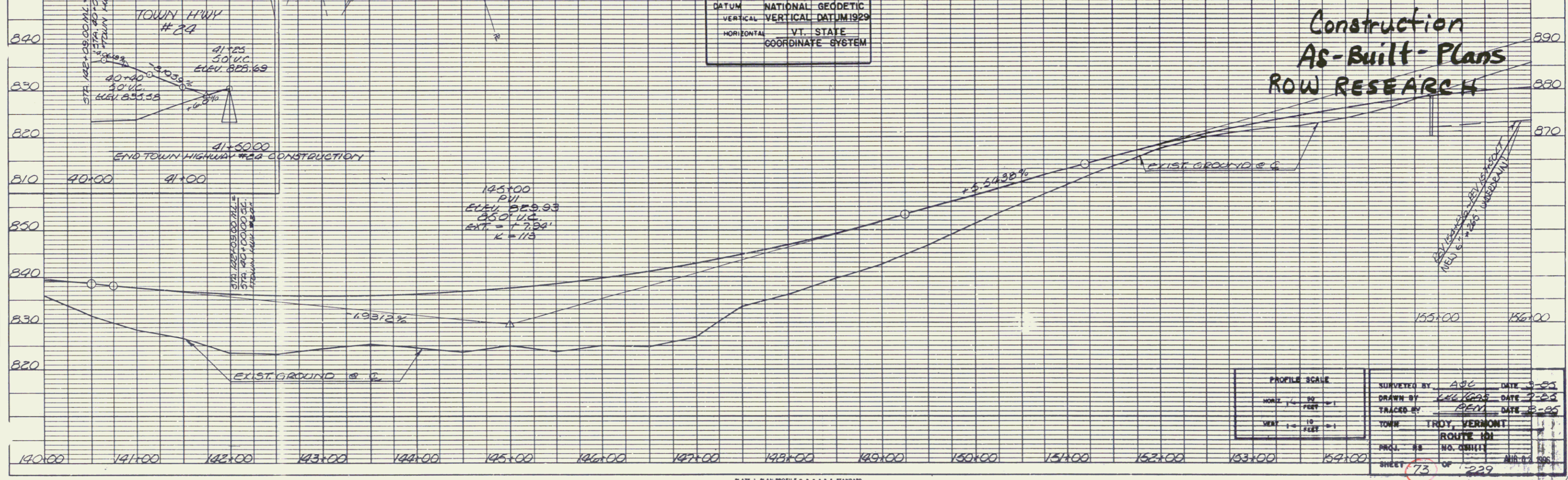
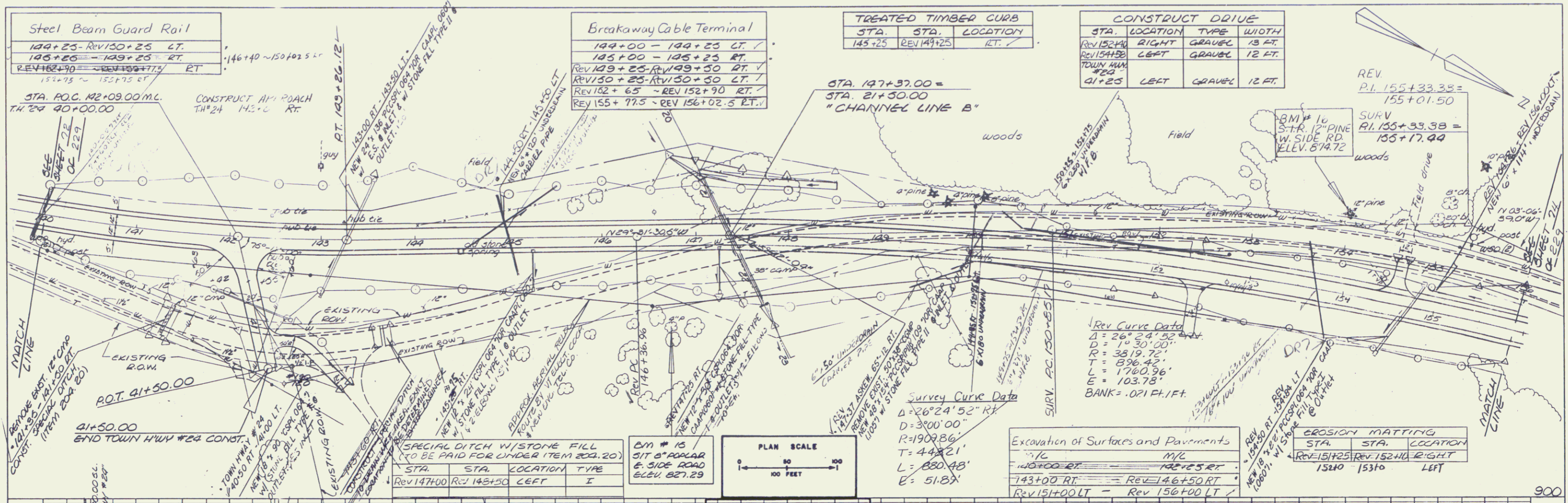


PLATE 1 PLAN PROFILE D. P. & S. E. STANDARD
 DISTRIAN CORPORATION
 BOSTON, U.S.A.

SURVEYED BY ASC DATE 3-80
 DRAWN BY JEL/BS DATE 7-80
 TRACED BY JIB/RE DATE 1-86
 TOWN TROY, VERMONT
 ROUTE 101
 PROJ. NO. 0311(1) AUG 02 1986
 SHEET 172 OF 229



PLAN

DATE: _____

BY: _____

PROJECT: _____

NOTE BOOK: _____

PROFILE

DATE: _____

BY: _____

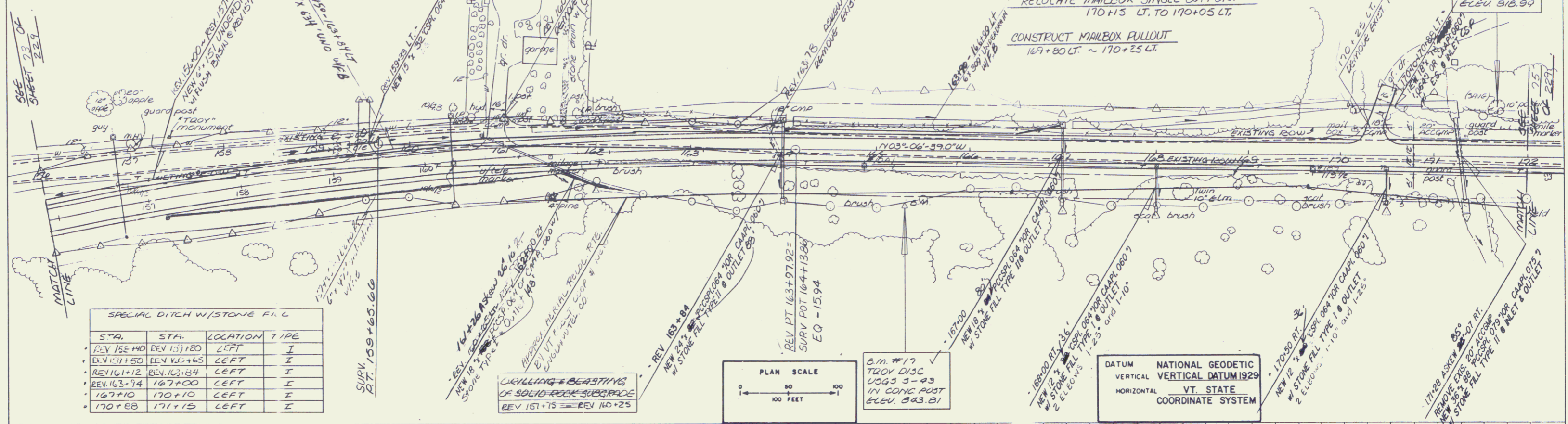
PROJECT: _____

NOTE BOOK: _____

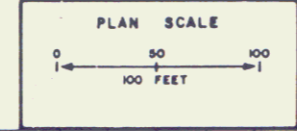
CONSTRUCT DRIVE			
STA.	LOCATION	TYPE	WIDTH
159+36	LEFT	GRAVEL	12 FT.
160+82	LEFT	GRAVEL	16 FT.
170+40	LEFT	GRAVEL	16 FT.

TREATED TIMBER CURB		
STA.	STA.	LOCATION
165+00	172+00	RT.

CABLE GUARD RAIL	
STA.	LOCATION
165+00	RT. ~ 172+00



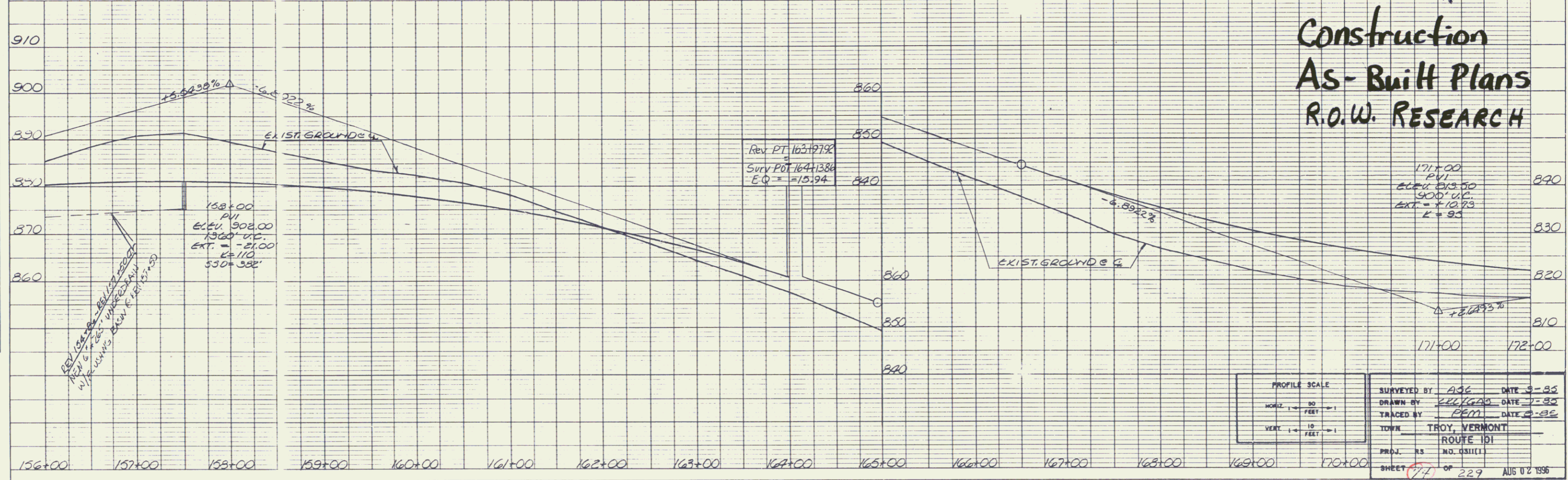
SPECIAL DITCH W/STONE FILL			
STA.	STA.	LOCATION	TYPE
REV 158+40	REV 153+80	LEFT	I
REV 151+50	REV 142+65	LEFT	I
REV 161+12	REV 152+84	LEFT	I
REV 163+74	REV 167+00	LEFT	I
REV 167+10	REV 170+10	LEFT	I
REV 170+28	REV 171+15	LEFT	I



DATUM NATIONAL GEODETIC
VERTICAL VERTICAL DATUM 1929
HORIZONTAL VT. STATE
COORDINATE SYSTEM

PLAN
NOTE BOOK
NO.

PROFILE
NOTE BOOK
NO.



Construction As-Built Plans R.O.W. RESEARCH

PROFILE SCALE
HORIZ. 1" = 50 FEET
VERT. 1" = 10 FEET

SURVEYED BY: AGC DATE: 3-93
DRAWN BY: EJC/AGC DATE: 7-93
TRACED BY: PEM DATE: 8-93
TOWN: TROY, VERMONT
ROUTE 101
PROJ. NO. 101-03111
SHEET 77 OF 229 AUG 12 1996

PLATE 1 PLAN PROFILE D.P. & A.S.I. STANDARD
OF THE CORPORATION
PRINTED IN U.S.A.

DATE	
NO.	
PLAN	
REVISIONS	
NOTE BOOK	
NO.	

DATE	
NO.	
PROFILE	
REVISIONS	
NOTE BOOK	
NO.	

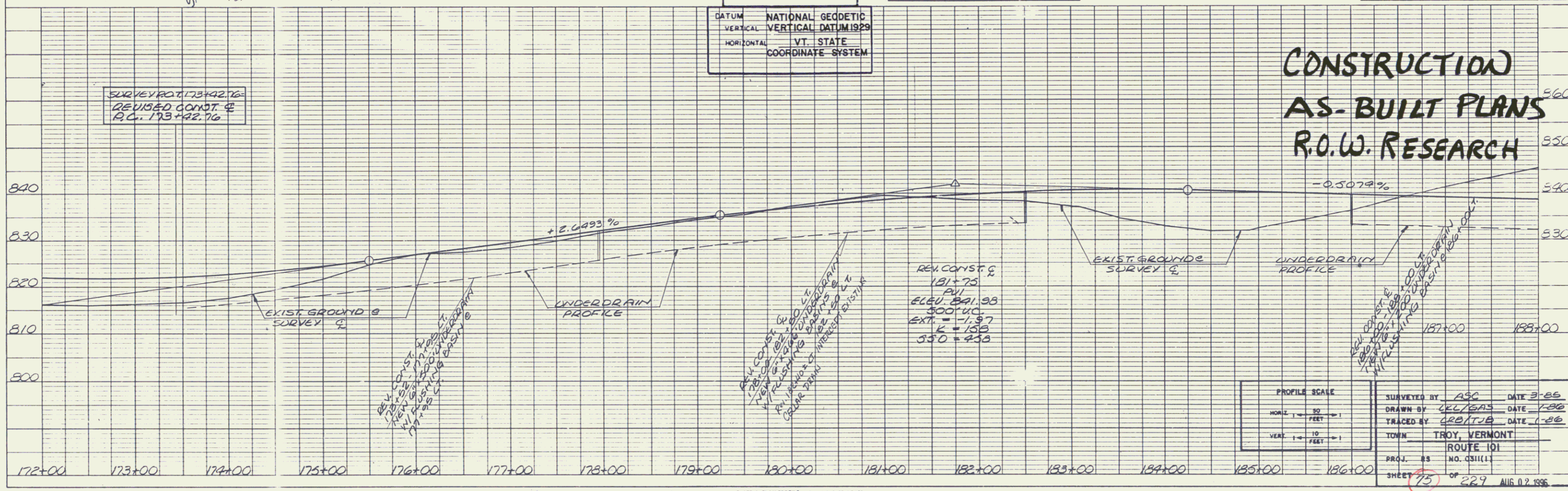
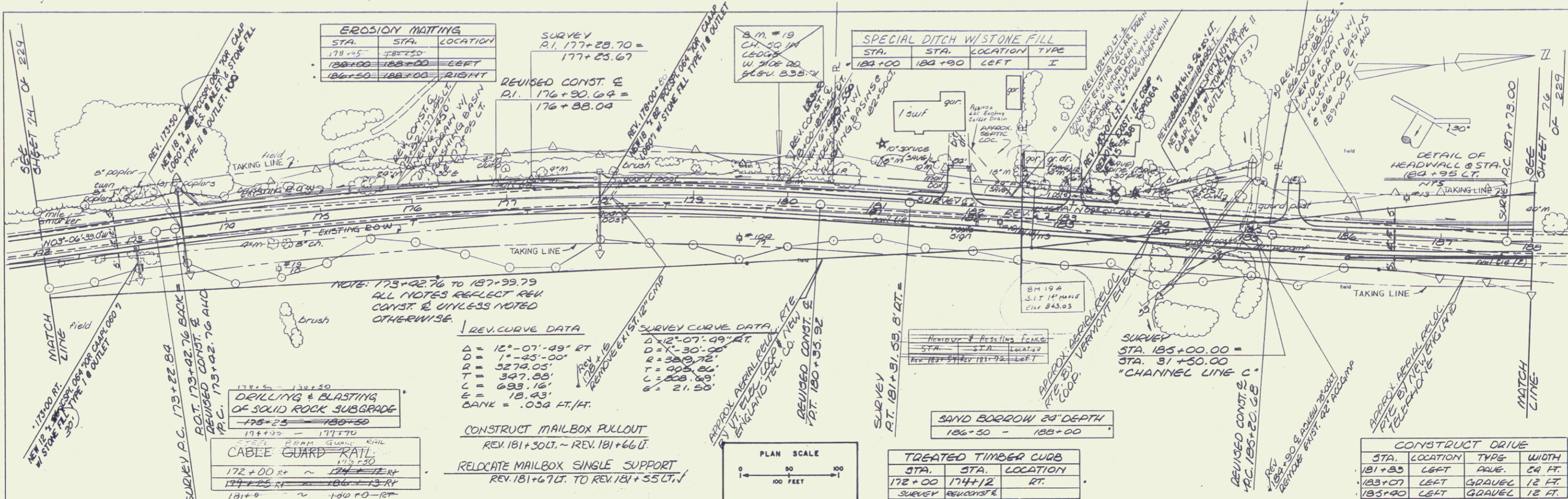
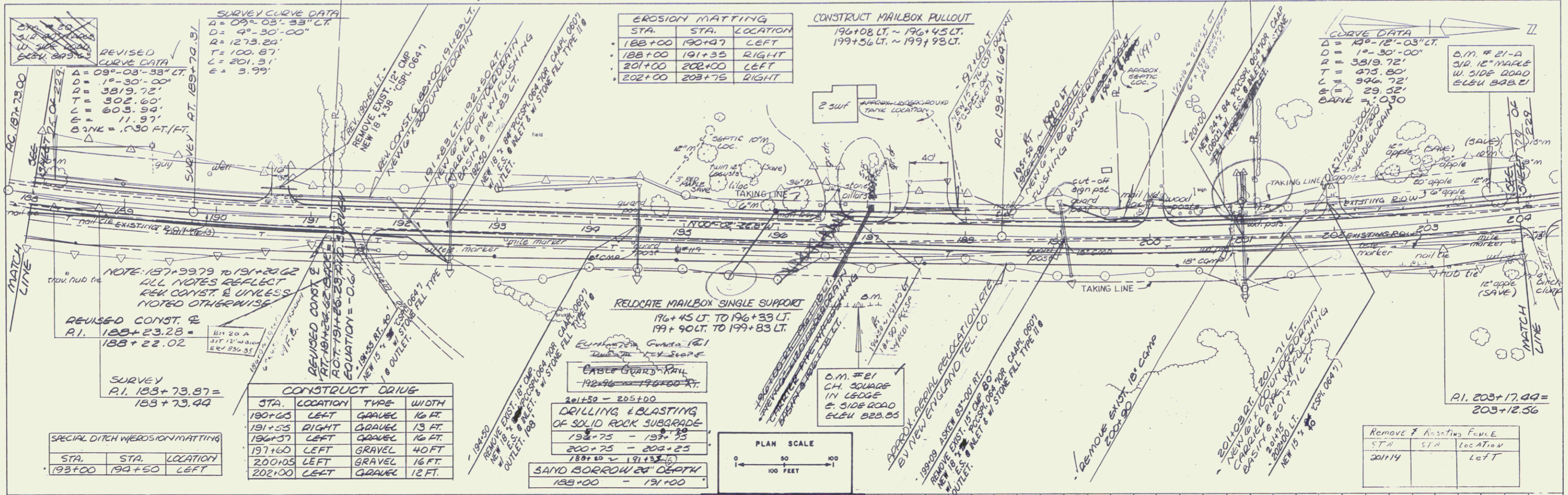
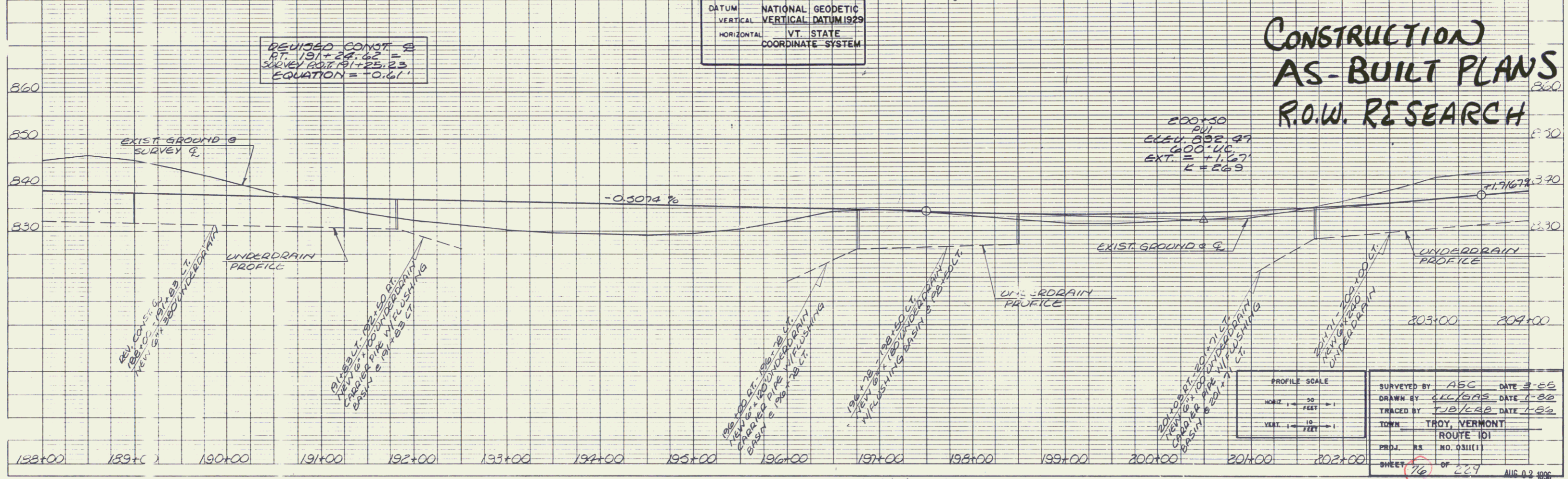


PLATE 1 PLAN PROFILE D. P. A. & E. STANDARD
PRINTED IN U.S.A.

PLAN
DATE: _____
SCALE: _____
DRAWN BY: _____
CHECKED BY: _____
DATE: _____



PROFILE
DATE: _____
SCALE: _____
DRAWN BY: _____
CHECKED BY: _____
DATE: _____



CONSTRUCTION AS-BUILT PLANS R.O.W. RESEARCH

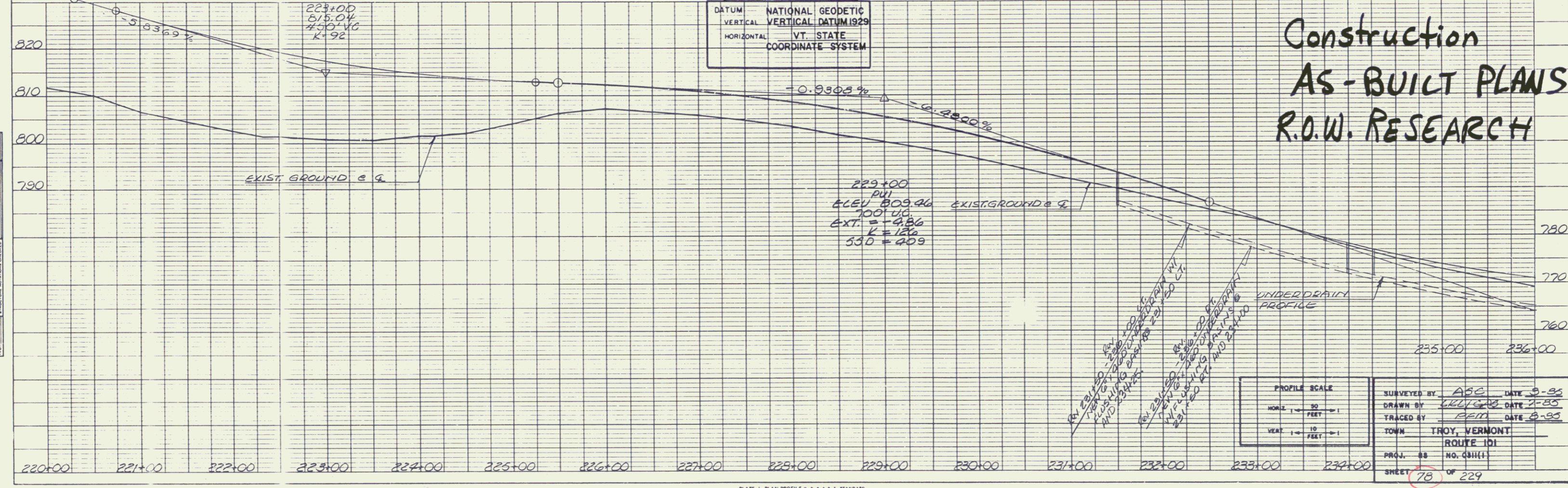
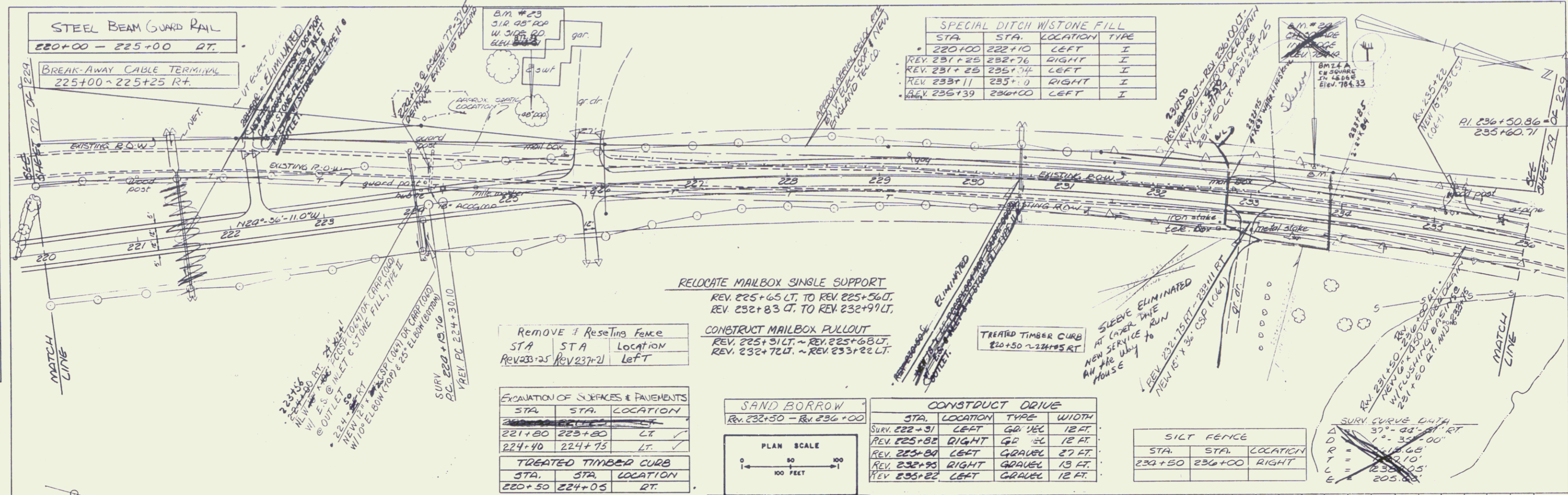
DATUM: NATIONAL GEODETIC VERTICAL DATUM 1929
HORIZONTAL: VT STATE COORDINATE SYSTEM

PROFILE SCALE
HORIZ: 1" = 50 FEET
VERT: 1" = 10 FEET

SURVEYED BY: ABC DATE: 3-05
DRAWN BY: JCB/ASB DATE: 1-00
TRACED BY: JCB/ASB DATE: 1-00
TOWN: TROY, VERMONT
ROUTE: 101
PROJ. NO. 031111
SHEET 16 OF 29 AUG 03 1998

PLAN
 SHEET NO. 78 OF 229
 DATE: _____
 DRAWN BY: _____
 CHECKED BY: _____
 IN CHARGE: _____

PROFILE
 SHEET NO. 78 OF 229
 DATE: _____
 DRAWN BY: _____
 CHECKED BY: _____
 IN CHARGE: _____



Construction
 AS-BUILT PLANS
 R.O.W. RESEARCH

PROFILE SCALE
 HORIZ. 1" = 20 FEET
 VERT. 1" = 10 FEET

SURVEYED BY: ABC DATE: 8-95
 DRAWN BY: JELLY DATE: 2-95
 TRACED BY: REM DATE: 8-95
 TOWN: TROY, VERMONT
 ROUTE: 101
 PROJ. NO. 88
 SHEET 78 OF 229

PLAN
 NOTE BOOK
 NO.

PROFILE
 NOTE BOOK
 NO.

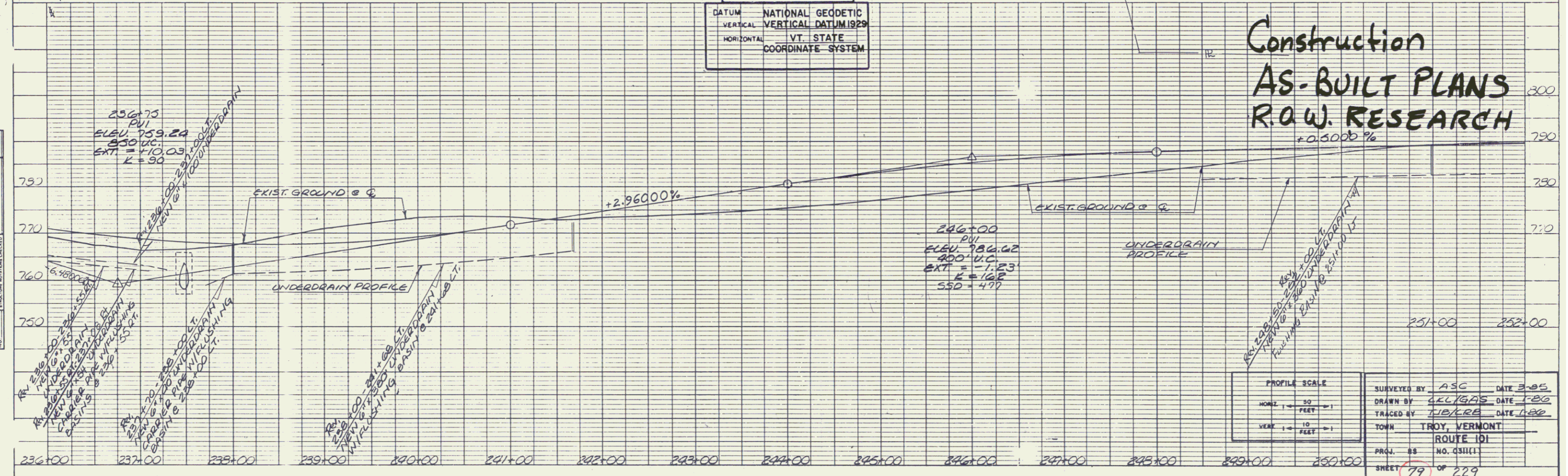
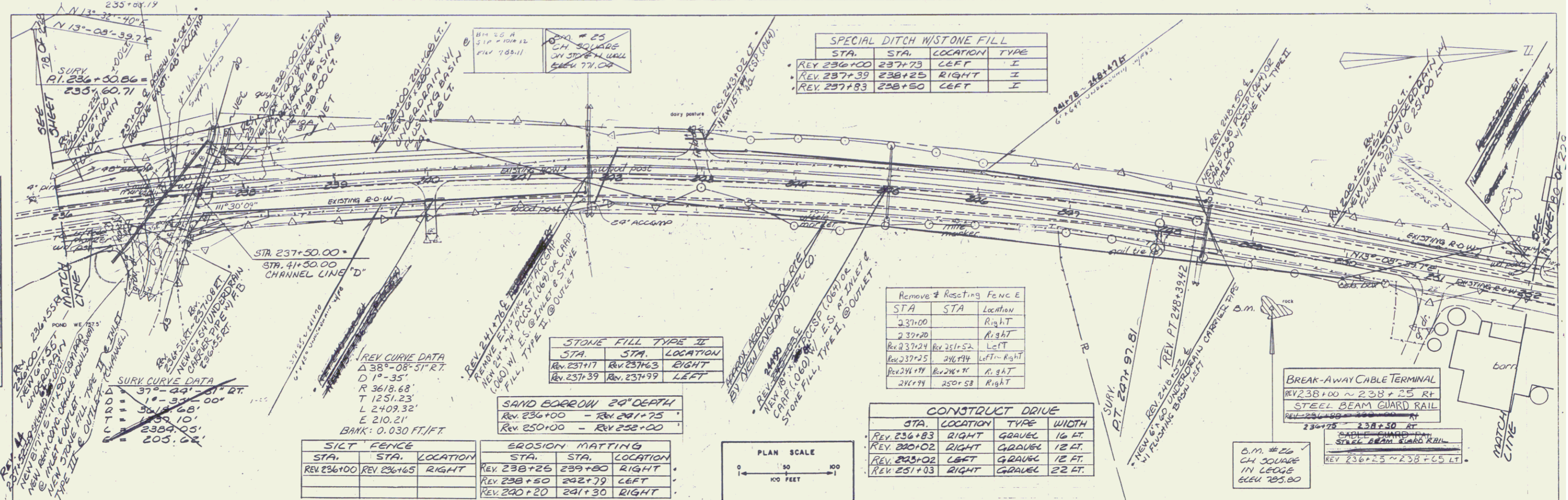
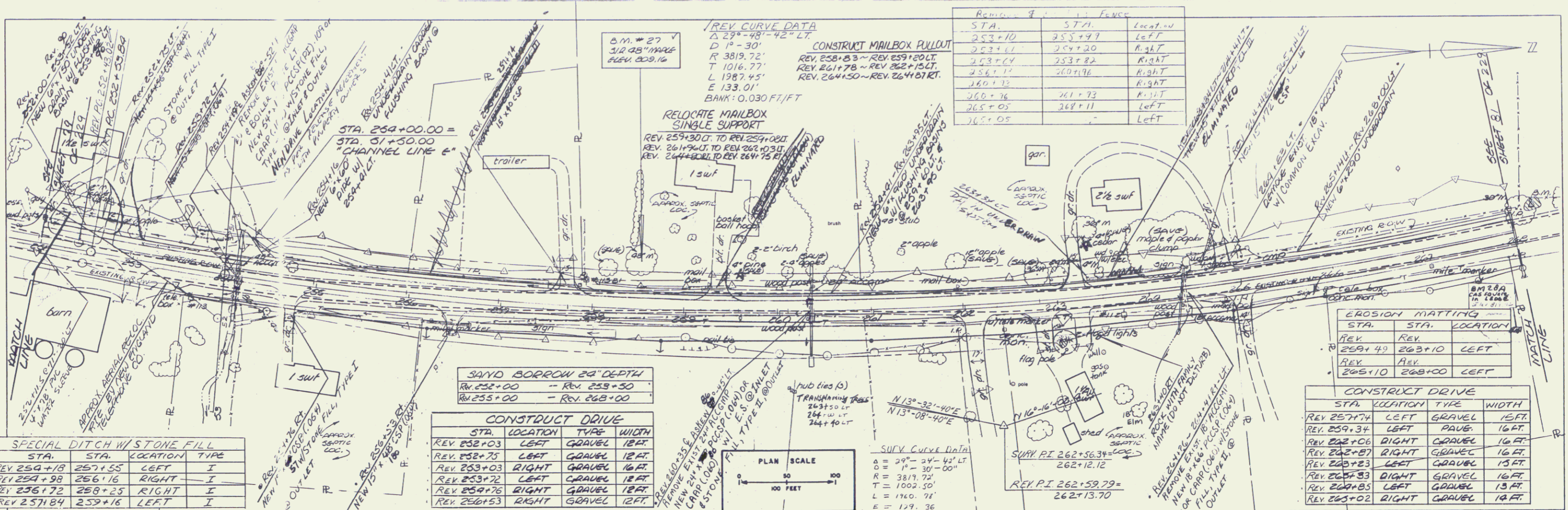


PLATE 1 PLAN PROFILE D.P. & E. STANDARD
 DATUM CONVERSION
 CENTER LINE

AUG 02 1996

PLAN
 SHEET NO. 30
 PROJECT NO. 101
 DATE 8-85

PROFILE
 SHEET NO. 30
 PROJECT NO. 101
 DATE 8-85



SPECIAL DITCH W/ STONE FILL

STA.	STA.	LOCATION	TYPE
REV 254+18	257+55	LEFT	I
REV 254+98	256+16	RIGHT	I
REV 256+72	258+25	RIGHT	I
REV 257+84	259+16	LEFT	I

SAND BORROW 24" DEPTH

REV 252+00	REV 253+50
REV 255+00	REV 265+00

CONSTRUCT DRIVE

STA.	LOCATION	TYPE	WIDTH
REV 252+03	LEFT	GRAVEL	12 FT.
REV 252+75	LEFT	GRAVEL	12 FT.
REV 253+03	RIGHT	GRAVEL	16 FT.
REV 253+72	LEFT	GRAVEL	12 FT.
REV 254+76	RIGHT	GRAVEL	12 FT.
REV 256+53	RIGHT	GRAVEL	12 FT.

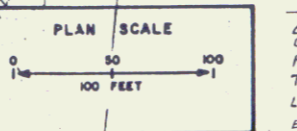
EROSION MATTING

STA.	STA.	LOCATION
REV 259+49	263+10	LEFT
REV 259+10	268+00	LEFT

CONSTRUCT DRIVE

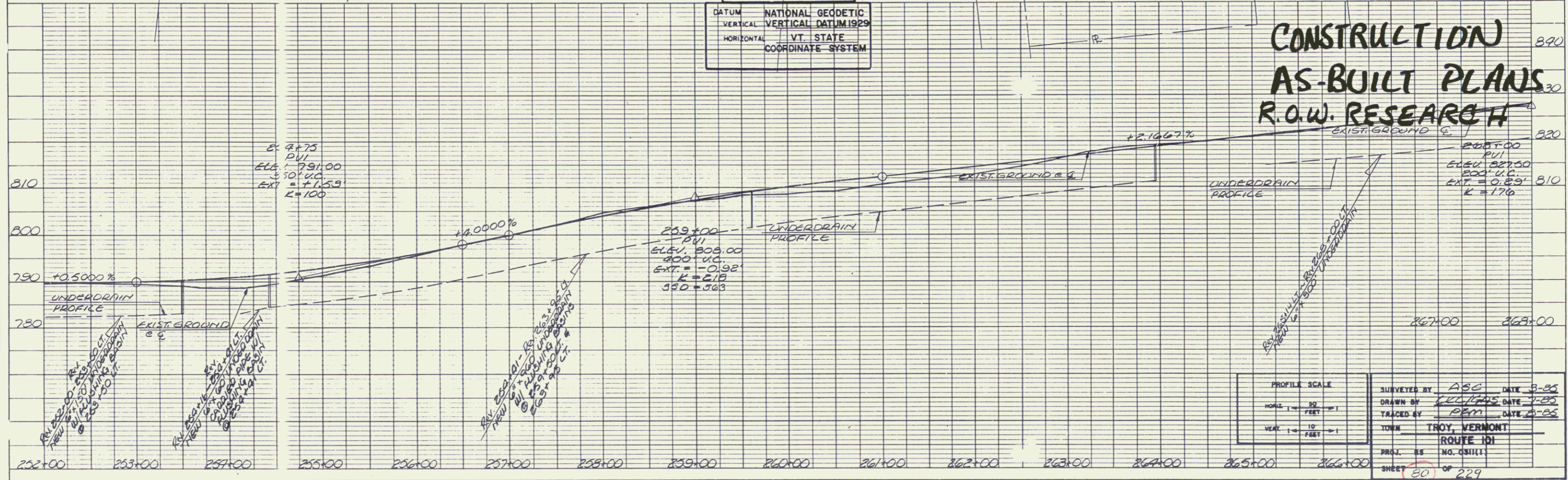
STA.	LOCATION	TYPE	WIDTH
REV 257+74	LEFT	GRAVEL	15 FT.
REV 259+34	LEFT	PAVE.	16 FT.
REV 262+06	RIGHT	GRAVEL	16 FT.
REV 262+87	RIGHT	GRAVEL	16 FT.
REV 262+23	LEFT	GRAVEL	15 FT.
REV 265+83	RIGHT	GRAVEL	16 FT.
REV 264+85	LEFT	GRAVEL	13 FT.
REV 265+02	RIGHT	GRAVEL	14 FT.

DATUM NATIONAL GEODETIC
 VERTICAL VERTICAL DATUM 1929
 HORIZONTAL VT STATE
 COORDINATE SYSTEM



SURV. CURVE DATA
 Δ = 29° - 24' - 43" LT
 D = 19' - 30" - 00" LT
 R = 3819.72'
 T = 1002.50'
 L = 1760.76'
 E = 129.36'

CONSTRUCTION AS-BUILT PLANS
R.O.W. RESEARCH

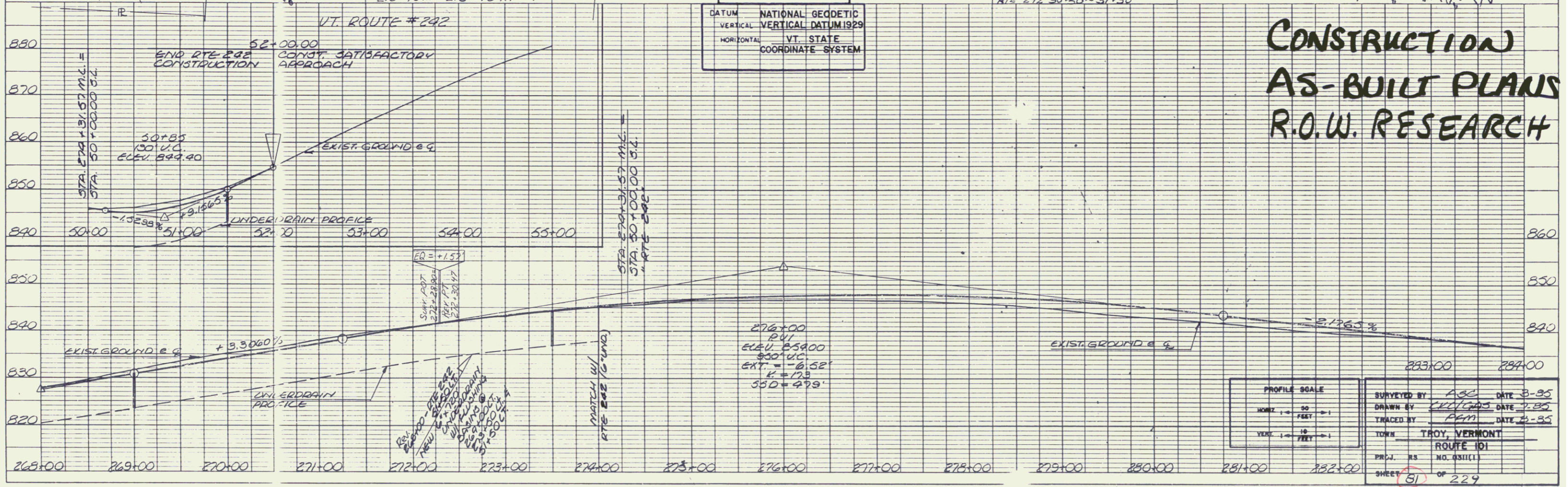
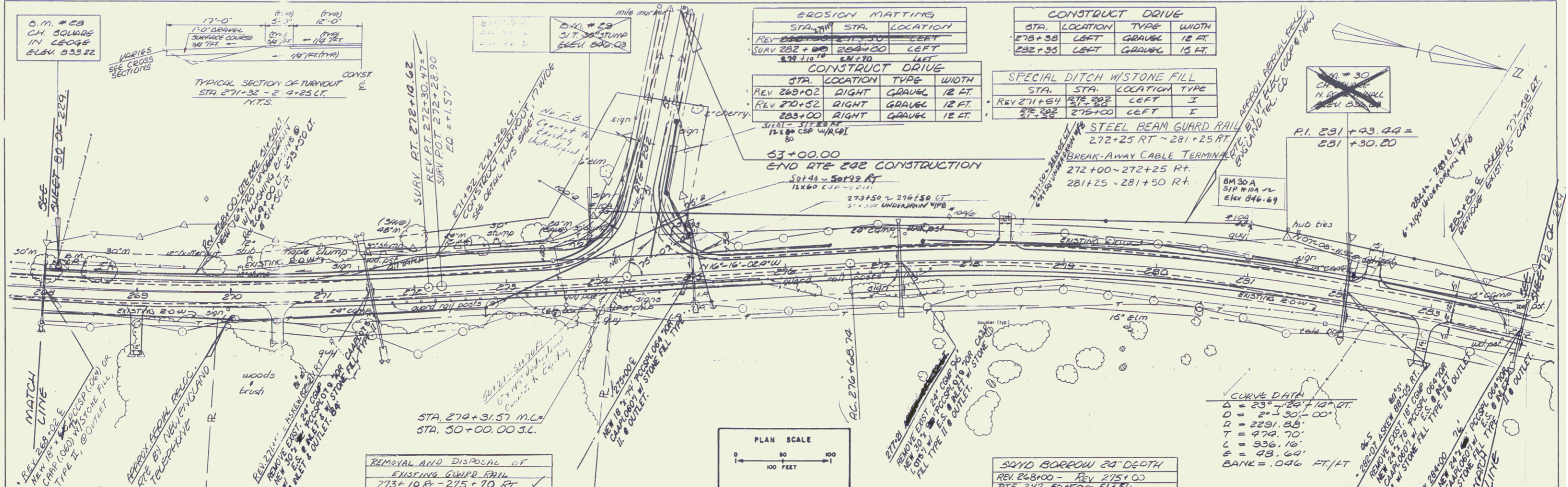


PROFILE SCALE
 HORIZ. 1" = 50 FEET
 VERT. 1" = 10 FEET

SURVEYED BY ABC DATE 8-85
 DRAWN BY JCC/GRS DATE 7-85
 TRACED BY DEM DATE 8-85
 TOWN TROY, VERMONT
 ROUTE 101
 PROJ. NO. 101
 SHEET 30 OF 229

PLAN
NOTE BOOK
NO.

PROFILE
NOTE BOOK
NO.



STA.	LOCATION	TYPE	WIDTH
268+00	271+30	LEFT	
268+00	268+00	LEFT	
272+00	272+00	LEFT	

STA.	LOCATION	TYPE	WIDTH
272+25	281+25 RT	GRAVEL	12 FT
272+25	272+25 RT	GRAVEL	15 FT

STA.	LOCATION	TYPE	WIDTH
269+02	RIGHT	GRAVEL	12 FT
270+52	RIGHT	GRAVEL	12 FT
283+00	RIGHT	GRAVEL	12 FT

STA.	LOCATION	TYPE
271+54	272+22	LEFT I
272+22	275+00	LEFT I

PLAN SCALE
0 50 100
100 FEET

DATUM: NATIONAL GEODETIC VERTICAL DATUM 1929
HORIZONTAL: VT. STATE COORDINATE SYSTEM

CURVE DATA
D = 23 + 29 + 72 + 12
D = 21 + 30 + 00
T = 474.70'
L = 936.16'
E = 48.69'
BANK = 0.06 FT/FT

SAND BORROW 20' DEPTH
REV 268+00 - REV 275+00
RTE 242 50+50 - 51+50

CONSTRUCTION AS-BUILT PLANS R.O.W. RESEARCH

PROFILE SCALE
HORIZ: 1" = 50 FEET
VERT: 1" = 10 FEET

SURVEYED BY: ASG DATE: 8-95
DRAWN BY: CEC/GMS DATE: 2-95
TRACED BY: PGM DATE: 2-95
TOWN: TROY, VERMONT
ROUTE: 101
PRJ. NO.: 85
SHEET: 81 OF 229

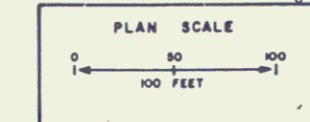
PLAN
 DATE
 DRAWN BY
 CHECKED BY
 NO.

PROFILE
 DATE
 DRAWN BY
 CHECKED BY
 NO.

STA	LOCATION	TYPE	WIDTH
289+30	LEFT	GRAVEL	12 FT.
297+00	LEFT	GRAVEL	16 FT.
298+65	LEFT	GRAVEL	25 FT.

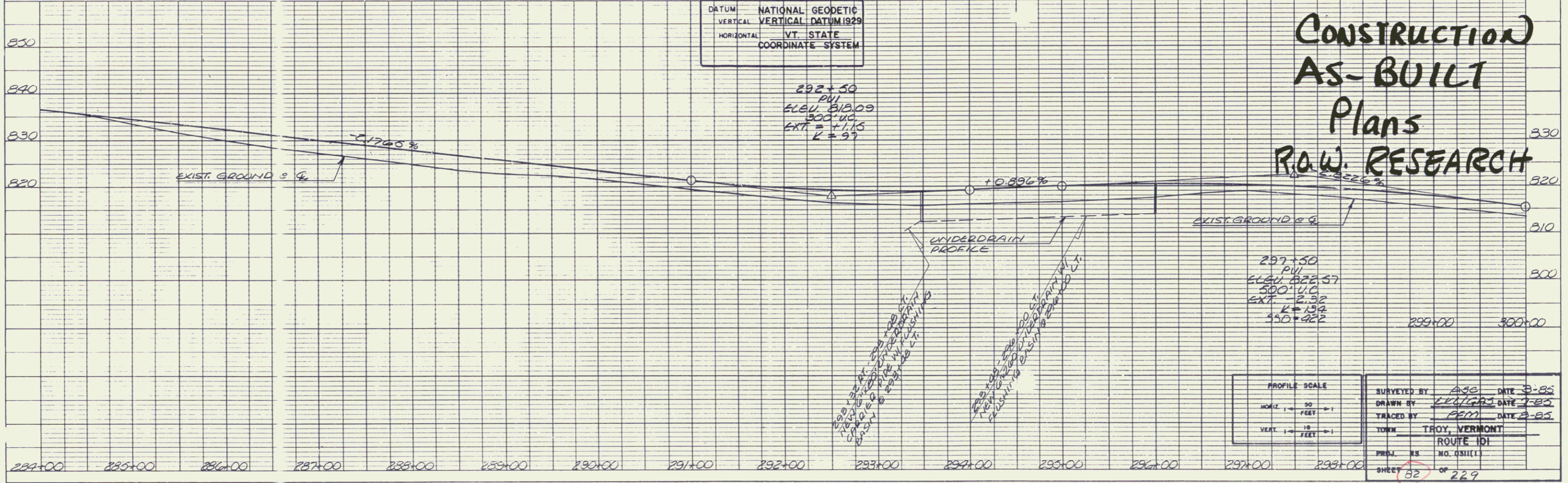
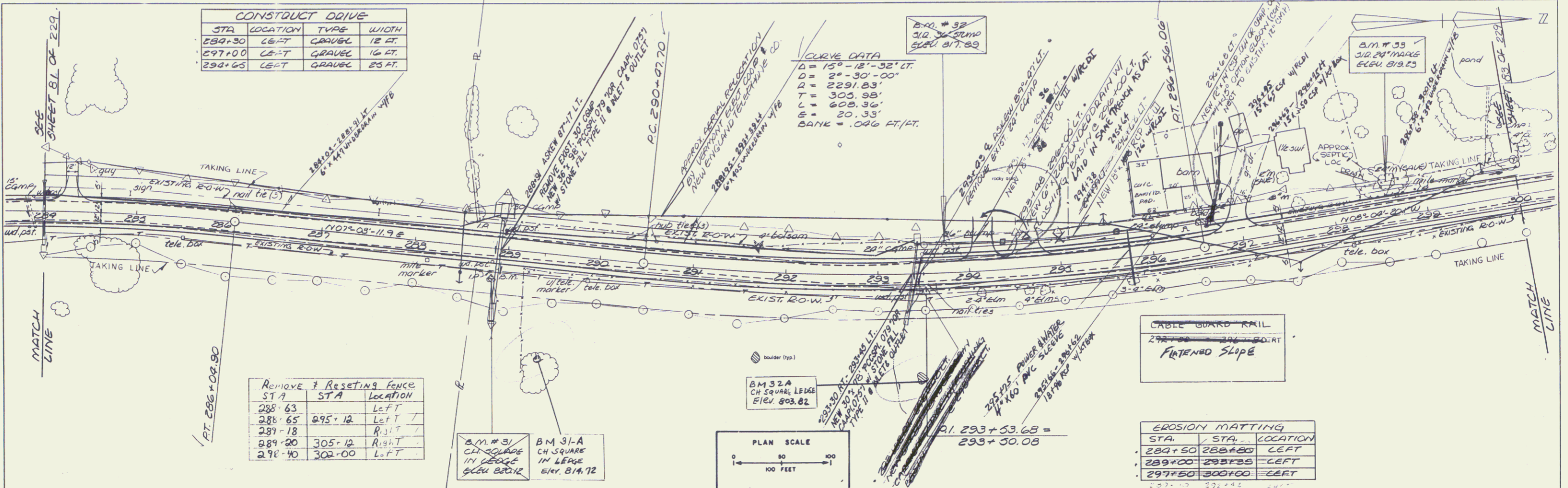
Remove & Re-setting Fence	STA	LOCATION
	288 63	LEFT
	288 65	LEFT
	289 18	RIGHT
	289 20	RIGHT
	298 40	LEFT

CURVE DATA
 D = 15° - 12' - 32" LT.
 D = 24' - 30' - 00"
 Q = 2291.83
 T = 303.98
 L = 608.36
 E = 20.33
 BANK = .086 FT./FT.



DATUM NATIONAL GEODETIC
 VERTICAL DATUM IS 29
 HORIZONTAL VT. STATE
 COORDINATE SYSTEM

292+50
 PVI
 ELEV. 818.09
 500' U.C.
 EXT. ± 1.45
 R = 97



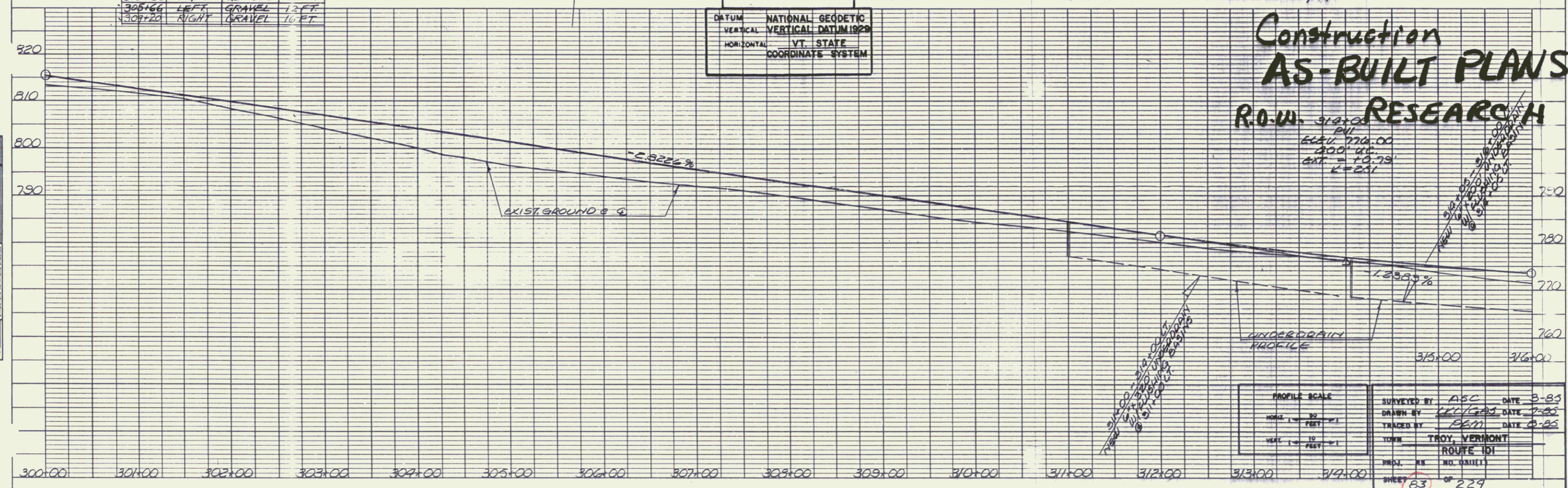
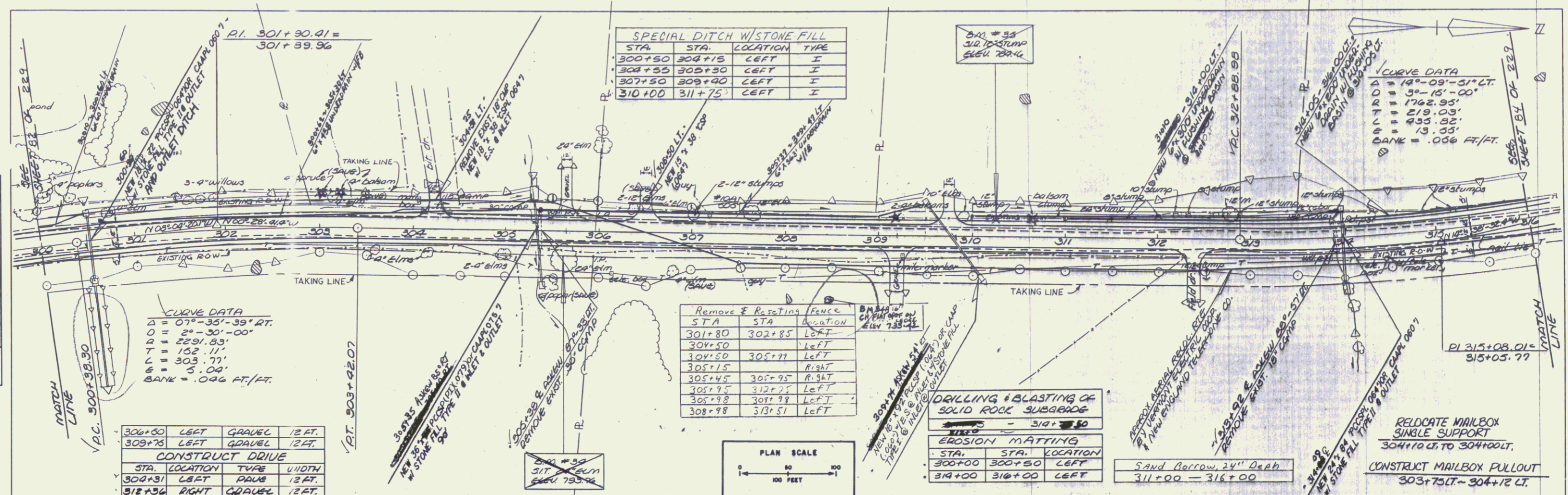
CONSTRUCTION AS-BUILT Plans R.O.W. RESEARCH

PROFILE SCALE
 HORIZ. 1" = 30 FEET
 VERT. 1" = 10 FEET

SURVEYED BY ASB DATE 3-82
 DRAWN BY LEWIS DATE 7-82
 TRACED BY BSM DATE 2-82
 TOWN TROY, VERMONT
 ROUTE 101
 PROJ. NO. 03111
 SHEET 82 OF 229

PLAN
 SHEET NO. 63
 OF 229

PROFILE
 SHEET NO. 63
 OF 229



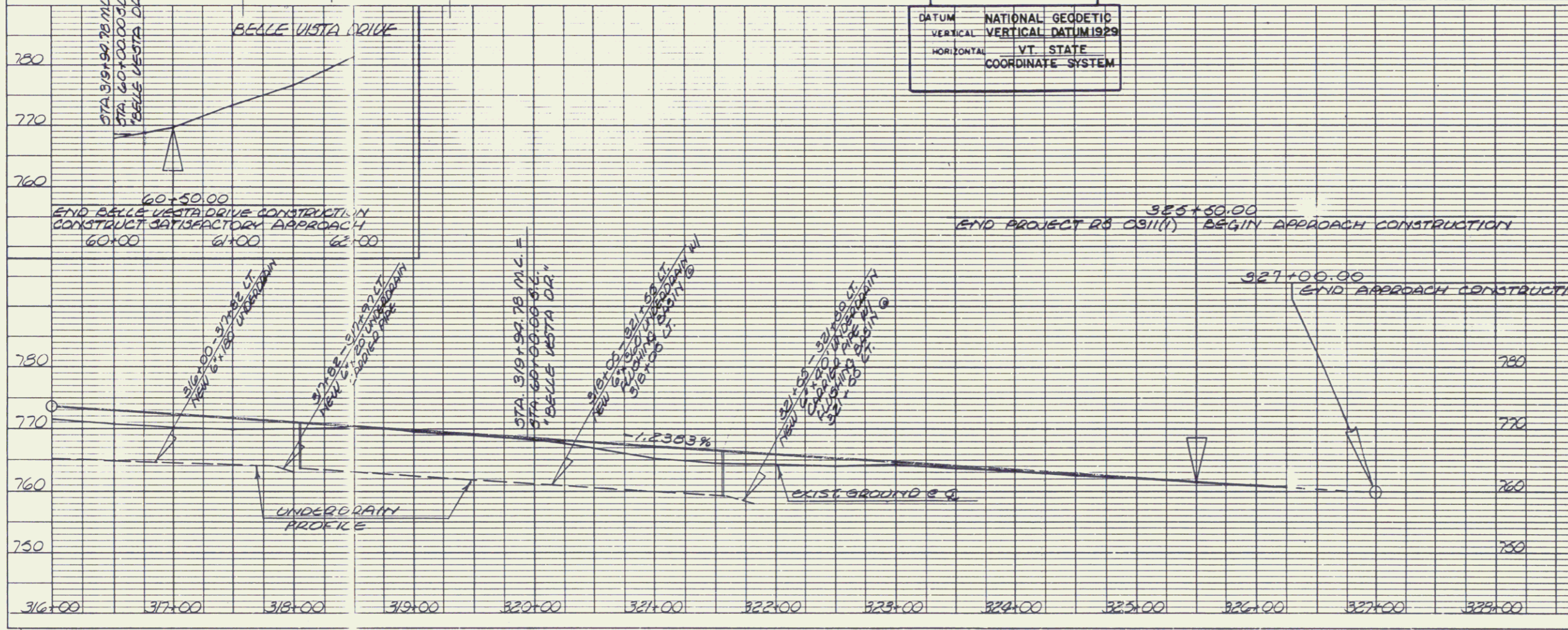
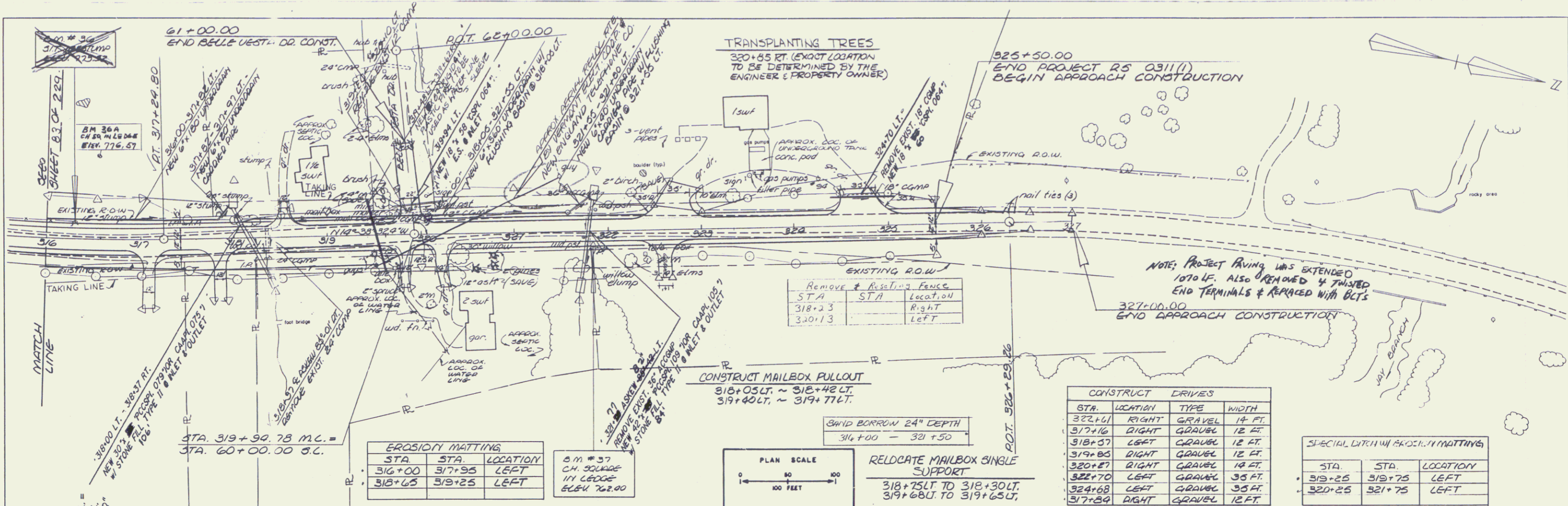
Construction AS-BUILT PLANS ROW RESEARCH

STA. 314+00
 ELEV. 776.00
 100' DEPTH
 EXT. = 10.79'
 K=231

PROFILE SCALE	HORIZ. SCALE	VERT. SCALE
1" = 20' VERT.	1" = 100' HORIZ.	1" = 10' VERT.

SURVEYED BY	ASC	DATE	3-83
DRAWN BY	LD/1283	DATE	7-83
TRACED BY	DEM	DATE	8-83
TOWN	TROY, VERMONT		
ROUTE	ROUTE 101		
PROJ. NO.	NO. 11111		
SHEET	63	OF	229

65



Construction As-Built Plans R.O.W. RESEARCH

PLAN
NOTE BOOK

PROFILE
NOTE BOOK

PROFILE SCALE		SURVEYED BY		DATE
HORIZ.	1" = 50 FEET	AGC	DATE	8-83
VERT.	1" = 10 FEET	DRAWN BY	DATE	7-85
		TRACED BY	DATE	8-85
		TOWN	TROY, VERMONT	
		ROUTE	ROUTE 101	
		NO. OF SHEETS	NO. 229	
		SHEET	84 OF 229	

PLAN	NO. 1
DATE	
BY	
CHECKED	
APPROVED	
REVISIONS	

PROFILE	NO. 1
DATE	
BY	
CHECKED	
APPROVED	
REVISIONS	

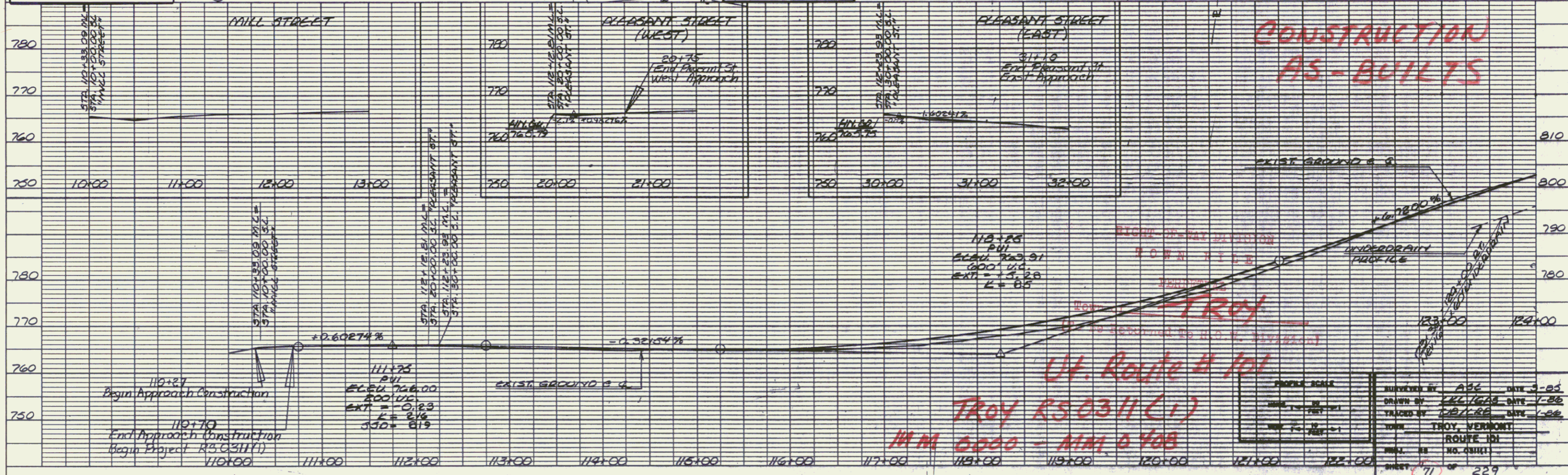
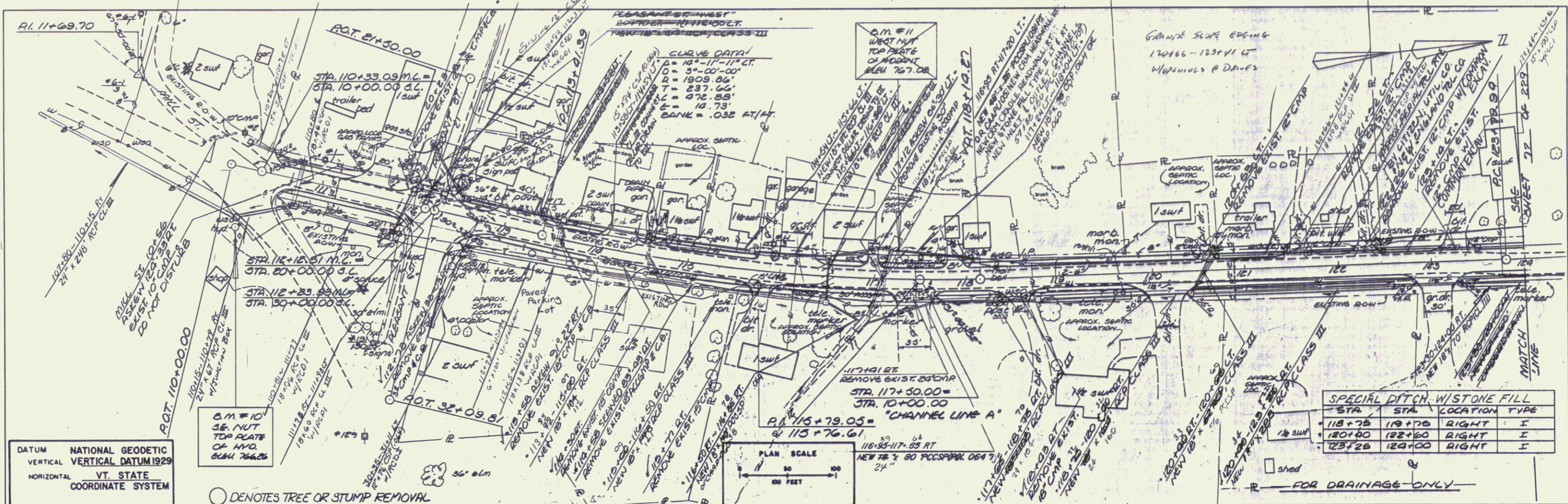
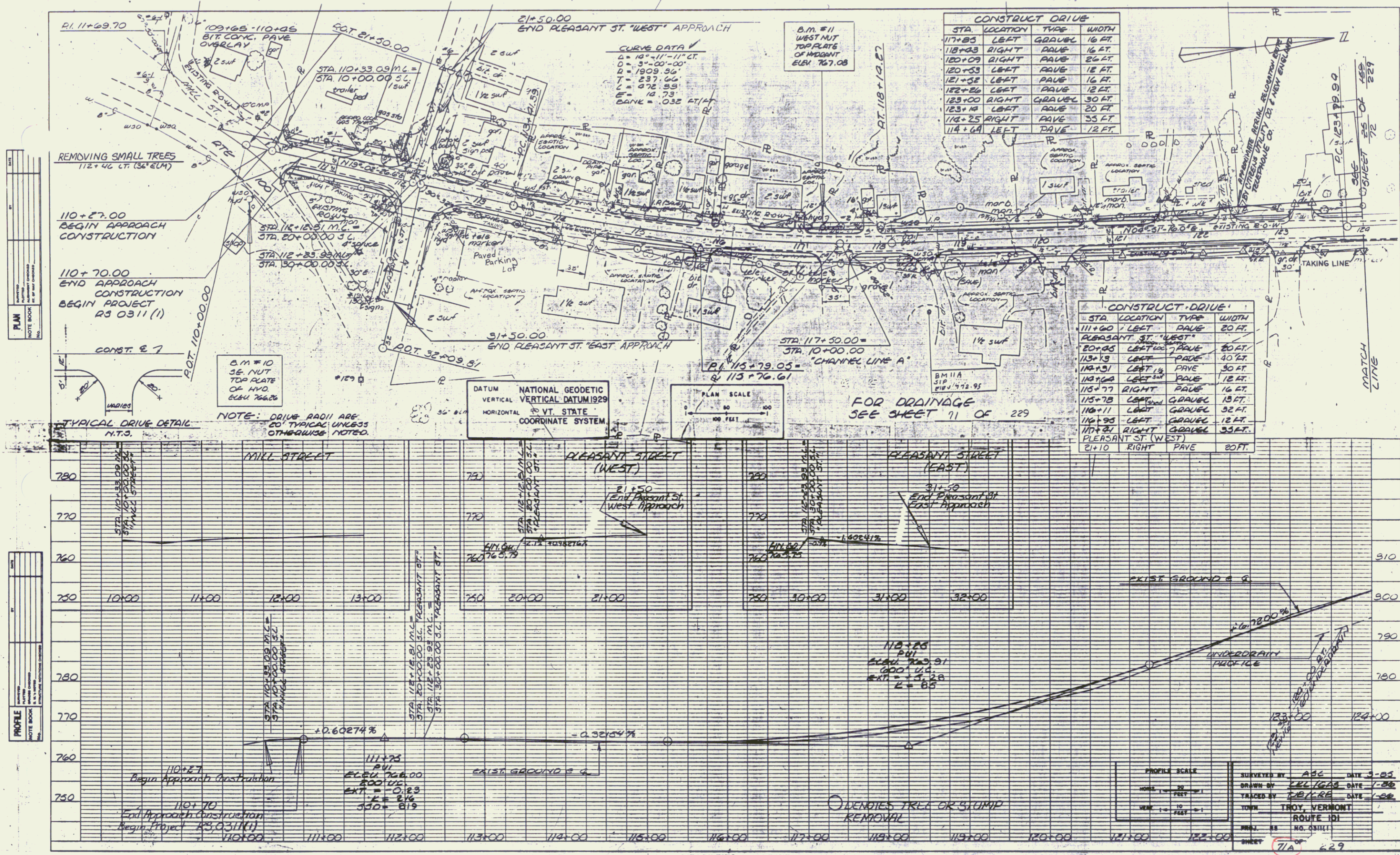
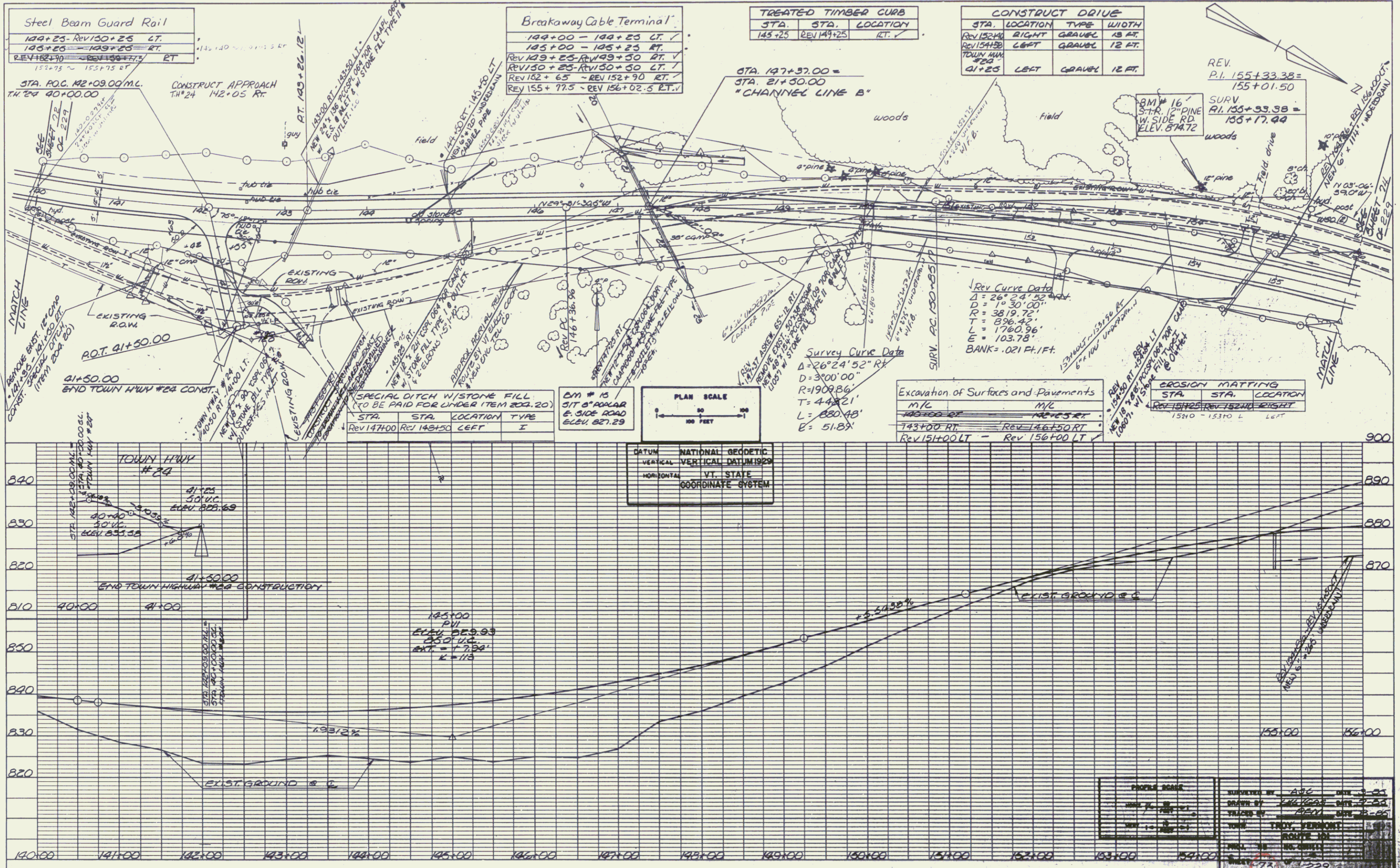


PLATE 1 PLAN-PROFILE OF F. & S. S. ROADWAY
 11/28/88
 11/28/88

MAR 29 1995



MAR 29 1995



Steel Beam Guard Rail	
149+25 - REV 150+25	LT.
145+25 - REV 149+25	RT.
REV 148+70 - REV 149+75	RT.

Breakaway Cable Terminal	
144+00 - 144+25	LT.
145+00 - 145+25	RT.
REV 149+25 - REV 149+50	LT.
REV 150+25 - REV 150+50	LT.
REV 152+65 - REV 152+90	RT.
REV 155+77.5 - REV 156+02.5	RT.

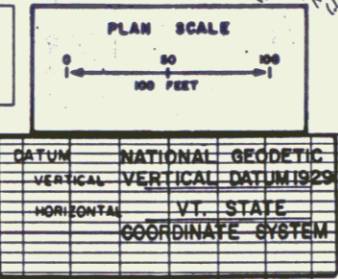
TREATED TIMBER CURB		
STA.	STA.	LOCATION
145+25	REV 149+25	LT.

CONSTRUCT DRIVE			
STA.	LOCATION	TYPE	WIDTH
REV 152+40	RIGHT	GRAVEL	18 FT.
REV 154+50	LEFT	GRAVEL	12 FT.
TOWN HWY #24	LEFT	GRAVEL	12 FT.

Survey Curve Data	
$\Delta = 26^{\circ}24'52''$	RT.
$D = 3^{\circ}00'00''$	
$R = 1909.86'$	
$T = 448.21'$	
$L = 830.48'$	
$E = 51.89'$	

Excavation of Surfaces and Pavements	
M/C	M/C
145+00 - 146+50	RT.
143+00	RT.
REV 151+00	LT.
REV 156+00	LT.

EROSION MATTING		
STA.	STA.	LOCATION
REV 151+00	REV 152+00	RIGHT
1510	1510	LEFT



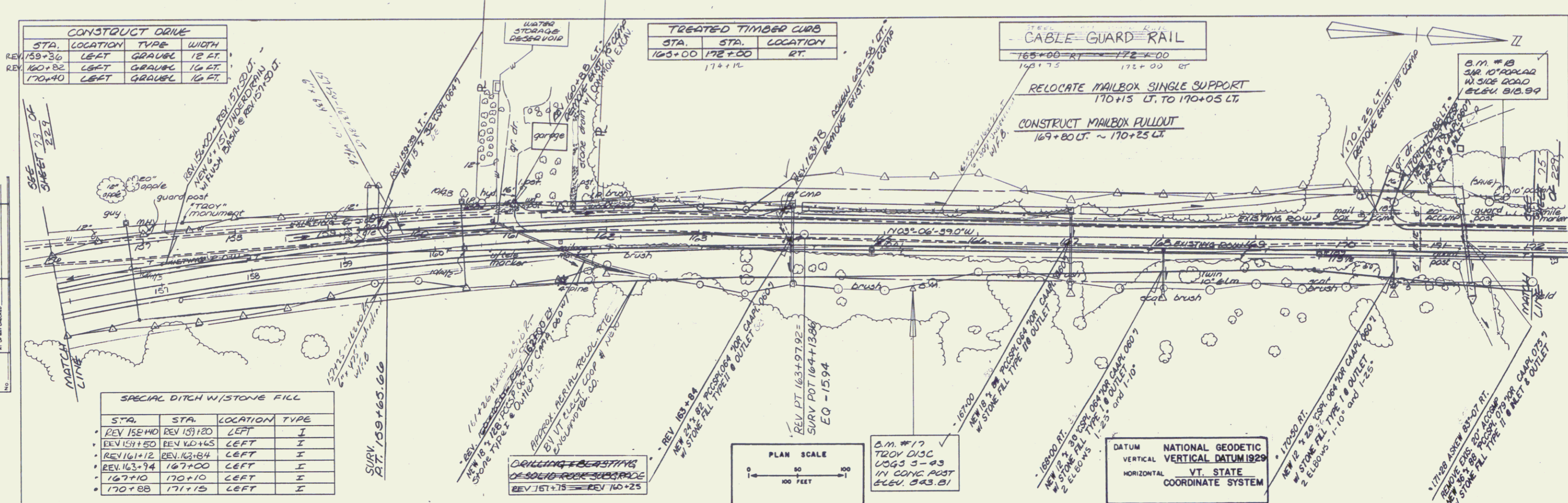
PLAN NOTE BOOK

PROFILE NOTE BOOK

PROFILE SCALE		DRAWN BY		DATE	
1" = 10'	1" = 100'	ASG	2-23	2-23	2-23
1" = 20'	1" = 200'	REV	2-23	2-23	2-23
1" = 40'	1" = 400'	INDY	2-23	2-23	2-23
1" = 80'	1" = 800'	PERMONT	2-23	2-23	2-23
1" = 160'	1" = 1600'	ROUTE 151			
1" = 320'	1" = 3200'	SCALE			
1" = 640'	1" = 6400'	DATE			
1" = 1280'	1" = 12800'	73			

PLATE 1 PLAN-PROFILE (S.D.S. & S.A. STANDARD BETWEEN CONNECTIONS) PRINTED IN U.S.A.

MAR 29 1995 70



CONSTRUCT DRIVE			
STA.	LOCATION	TYPE	WIDTH
159+36	LEFT	GRAVEL	12 FT.
160+82	LEFT	GRAVEL	16 FT.
170+40	LEFT	GRAVEL	16 FT.

TREATED TIMBER CURB		
STA.	STA.	LOCATION
165+00	172+00	RT.

CABLE GUARD RAIL	
STA.	LOCATION
165+00 RT	172+00 LT

SPECIAL DITCH W/STONE FILL				
STA.	STA.	LOCATION	TYPE	
REV 158+40	REV 159+120	LEFT	I	
REV 159+60	REV 160+45	LEFT	I	
REV 161+12	REV 162+84	LEFT	I	
REV 163+94	167+00	LEFT	I	
167+10	170+10	LEFT	I	
170+88	171+15	LEFT	I	

PLAN
DATE: _____
BY: _____
CHECKED BY: _____
NO. _____

PROFILE
DATE: _____
BY: _____
CHECKED BY: _____
NO. _____

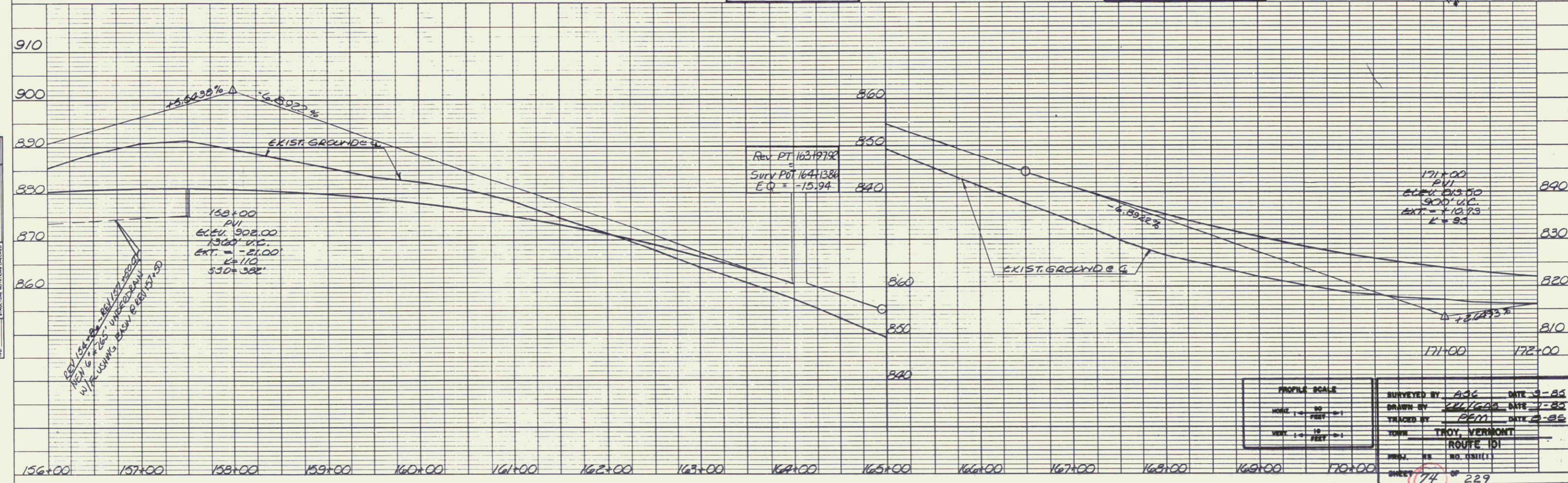


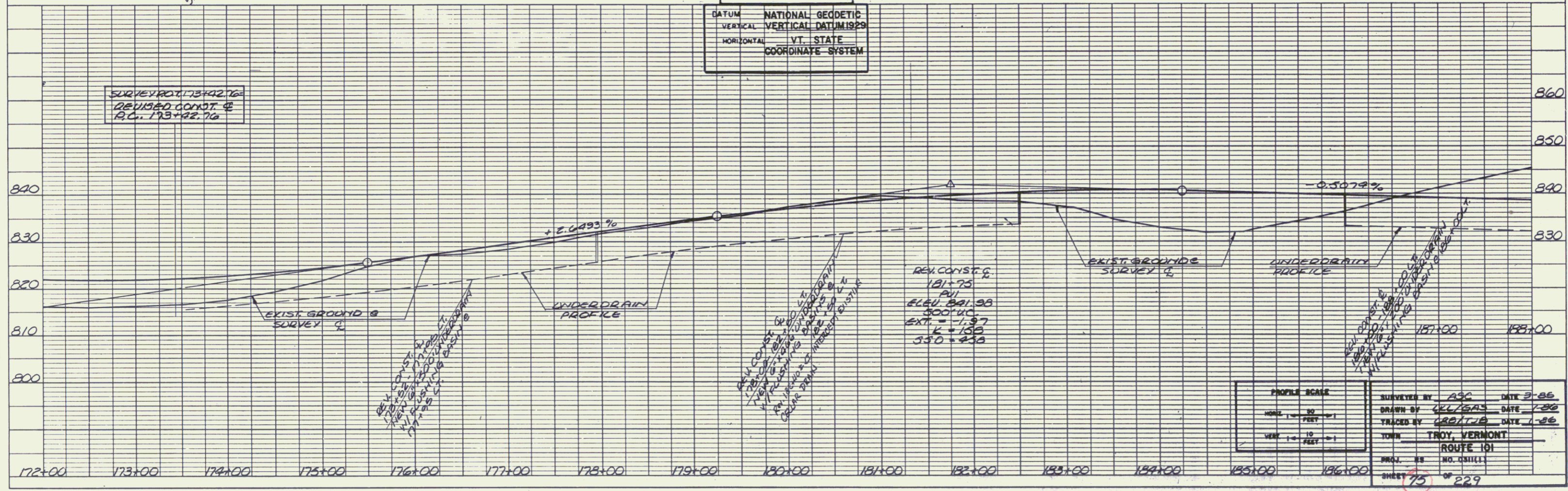
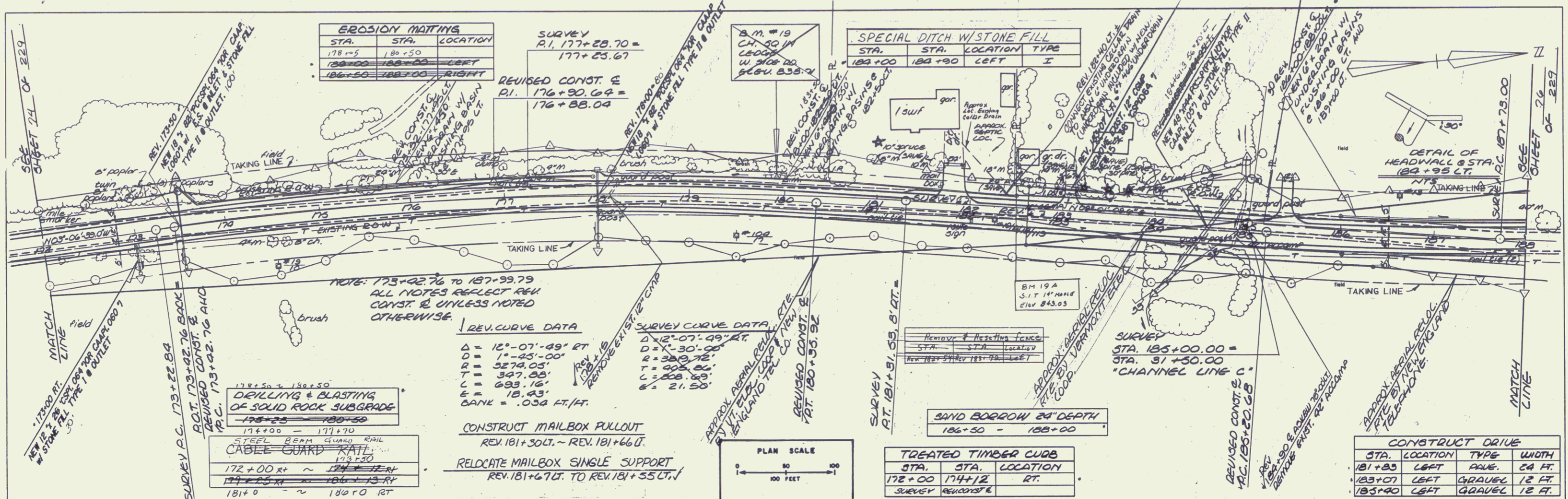
PLATE 1 PLAN PROFILE OF P. & E. STANDARD
IN THE STATE OF VERMONT
APPROVED BY THE BOARD OF ENGINEERS

PROFILE SCALE HORIZ 1" = 40 FEET VERT 1" = 10 FEET	SURVEYED BY: ASG DATE: 9-85 DRAWN BY: JLL/GGA DATE: 1-86 TRACED BY: JEM DATE: 2-86 TOWN: TROY, VERMONT ROUTE: ROUTE 101 SHEET NO. 229 74 OF 229
--	---

MAR 29 1995 71

PLAN	NO.
DATE	
REVISIONS	
BY	
DATE	
NOTE BOOK	
NO.	

PROFILE	NO.
DATE	
REVISIONS	
BY	
DATE	
NOTE BOOK	
NO.	

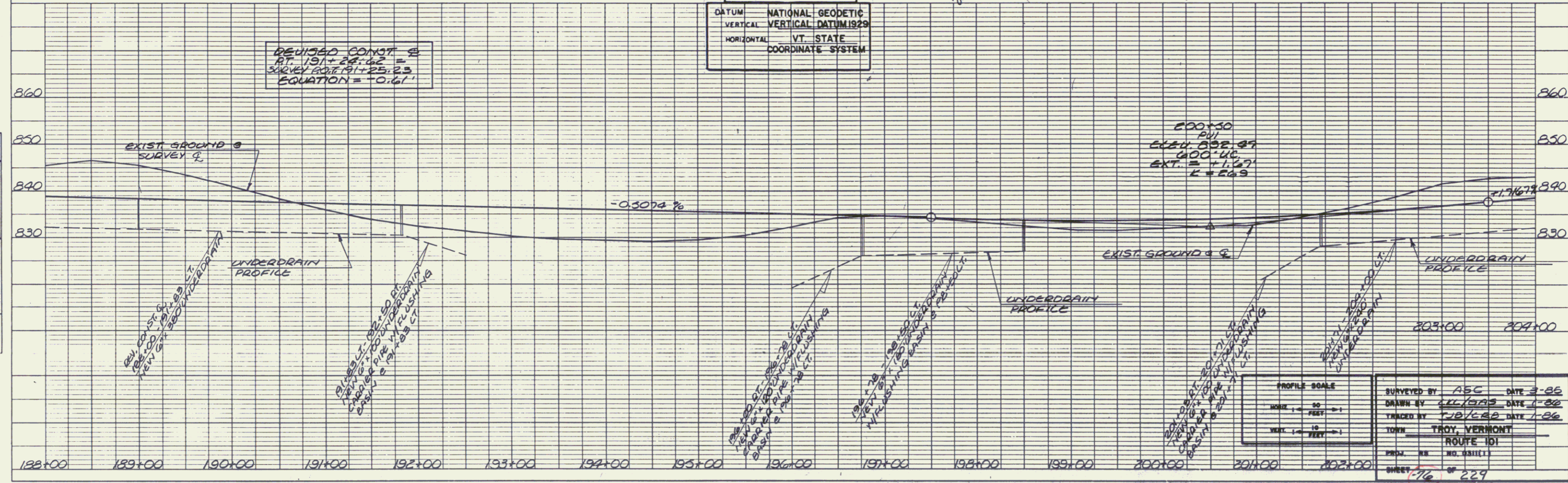
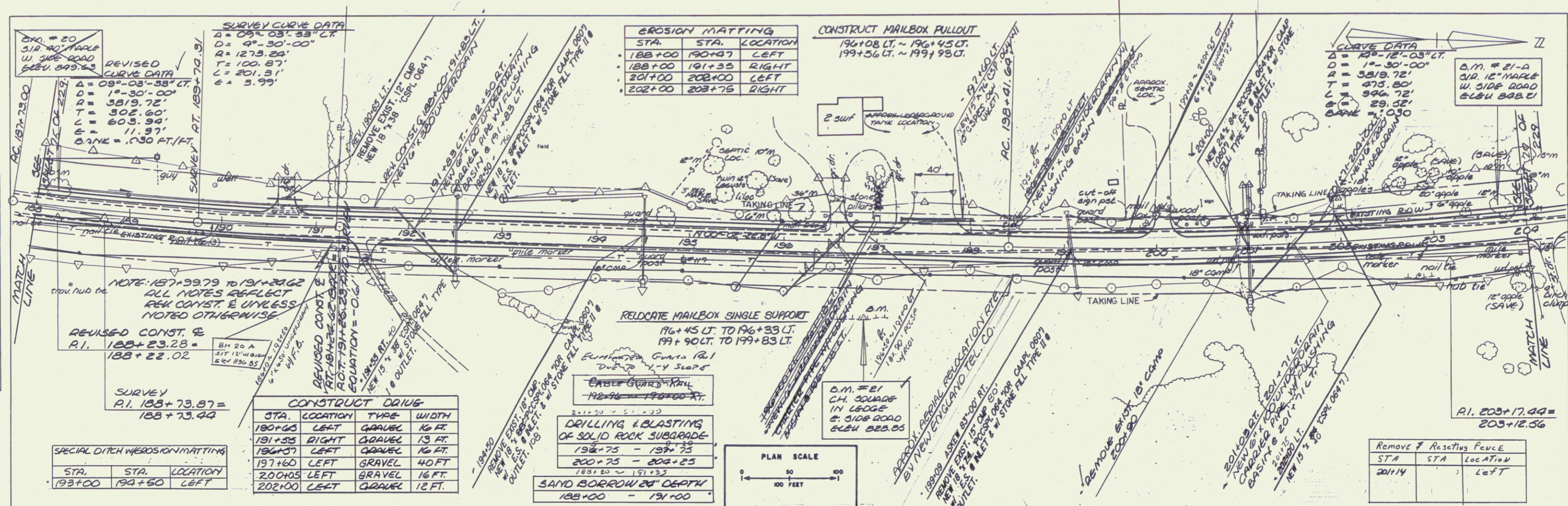


SURVEYED BY	ASC	DATE	3-86
DRAWN BY	CEL/543	DATE	7-86
TRACED BY	CRB/TJB	DATE	1-86
TOWN	TROY, VERMONT		
ROUTE	ROUTE 101		
SHEET	75	OF	229

PLATE 1 PLAN-PROFILE D. P. S. S. E. STANDARD
BEST PRACTICE CONSTRUCTION
PRINTED IN U.S.A.

MAR 29 1995 72

PLAN
NOTE BOOK
NO.



PROFILE
NOTE BOOK
NO.

EROSION MATTING

STA.	STA.	LOCATION
188+00	190+47	LEFT
188+00	191+35	RIGHT
201+00	202+00	LEFT
202+00	203+75	RIGHT

CONSTRUCT MAILBOX PULLOUT
196+08 LT. ~ 196+45 LT.
199+56 LT. ~ 199+93 LT.

CONSTRUCT DRIVE

STA.	LOCATION	TYPE	WIDTH
180+65	LEFT	GRAVEL	16 FT.
191+55	RIGHT	GRAVEL	13 FT.
196+57	LEFT	GRAVEL	16 FT.
197+60	LEFT	GRAVEL	40 FT.
200+05	LEFT	GRAVEL	16 FT.
202+00	LEFT	GRAVEL	12 FT.

SPECIAL DITCH W/ EROSION MATTING

STA.	STA.	LOCATION
193+00	194+50	LEFT

DATUM NATIONAL GEODETIC
VERTICAL VERTICAL DATUM 1929
HORIZONTAL VT STATE
COORDINATE SYSTEM

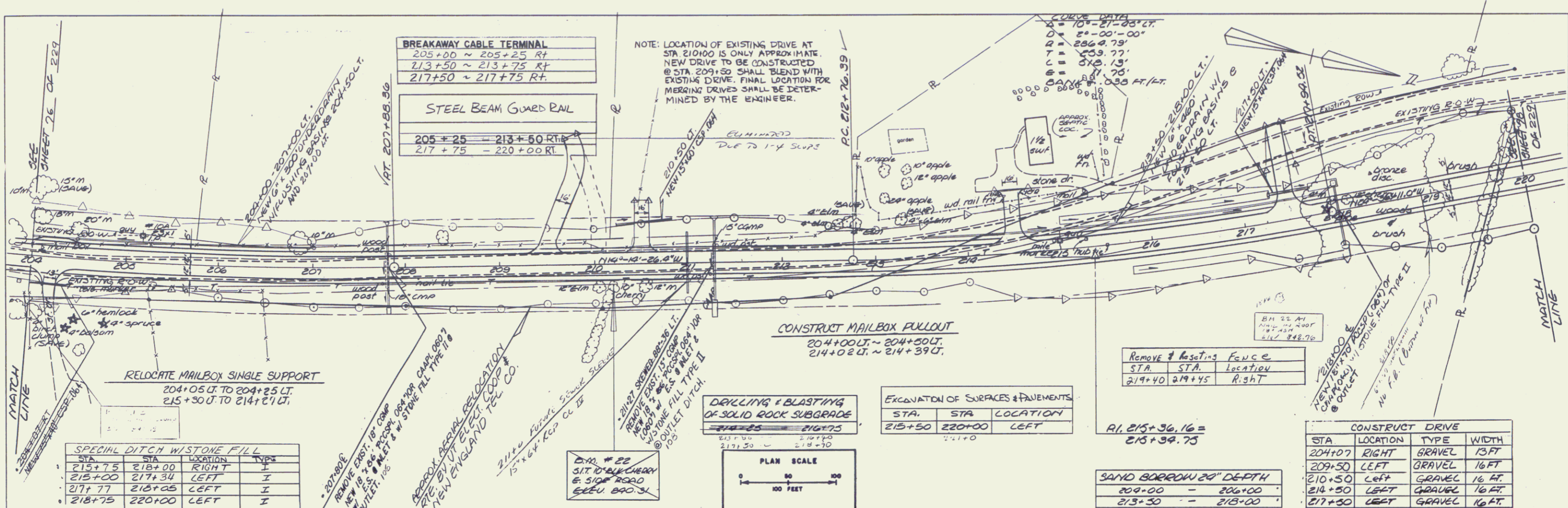
PROFILE SCALE
HORIZ. 1" = 100 FEET
VERT. 1" = 10 FEET

SURVEYED BY ABC DATE 3-88
DRAWN BY JCL/DAE DATE 1-88
CHECKED BY JWB/LSB DATE 1-88
TOWN TROY, VERMONT
ROUTE 101
SHEET NO. 229
SHEET 176 OF 229

MAR 29 1995 73

PLAN
 SHEET NO. 77
 PROJECT NO. 101
 DATE 3-85

PROFILE
 SHEET NO. 77
 PROJECT NO. 101
 DATE 3-85



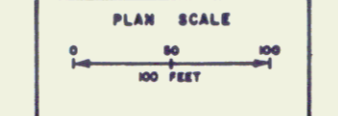
STA.	STA.	LOCATION	TYPE
213+75	218+00	RIGHT	I
215+00	217+34	LEFT	I
217+77	213+05	LEFT	I
218+75	220+00	LEFT	I

STA.	STA.	LOCATION
215+50	220+00	LEFT

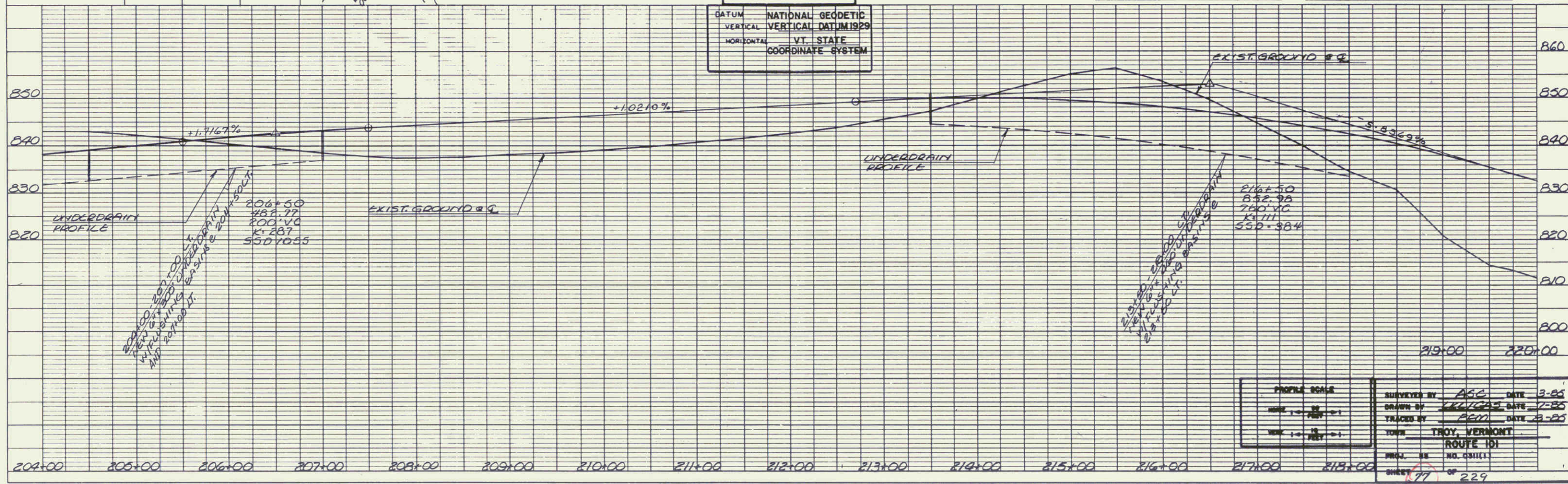
RI. 215+36.16 = 213+39.75

SAND BORROW 20" DEPTH
 209+00 - 206+00
 213+30 - 213+00

STA.	LOCATION	TYPE	WIDTH
204+07	RIGHT	GRAVEL	13 FT
209+50	LEFT	GRAVEL	16 FT
210+50	LEFT	GRAVEL	16 FT
214+50	LEFT	GRAVEL	16 FT
217+50	LEFT	GRAVEL	16 FT



DATUM NATIONAL GEODETIC VERTICAL DATUM 1929
 HORIZONTAL VT. STATE COORDINATE SYSTEM

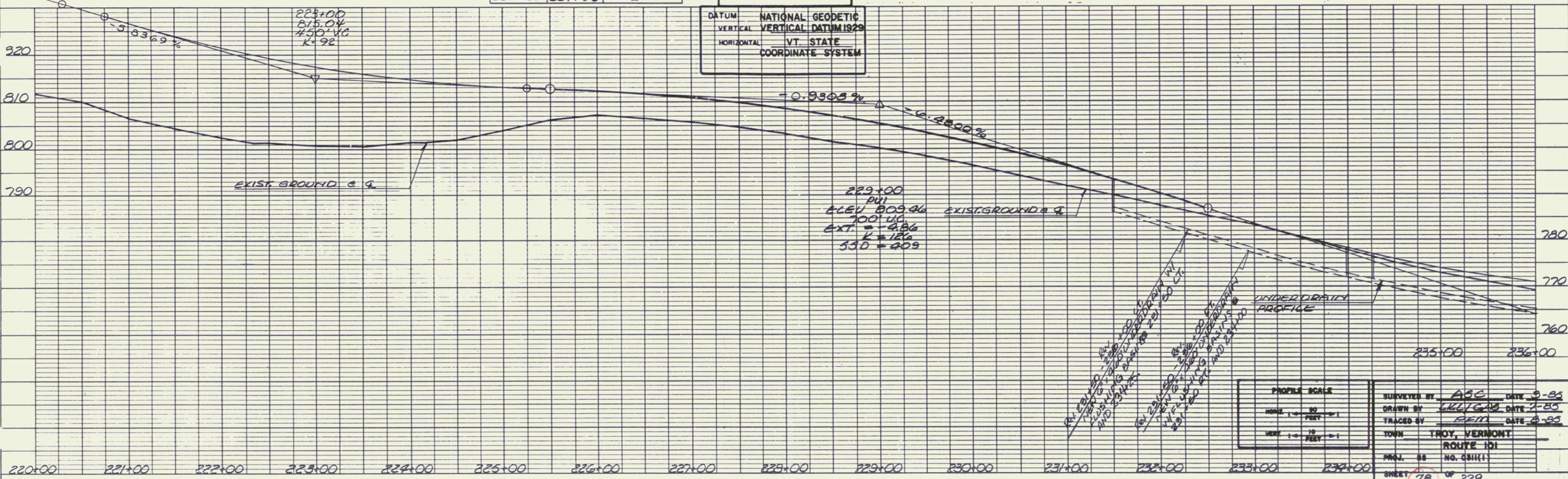
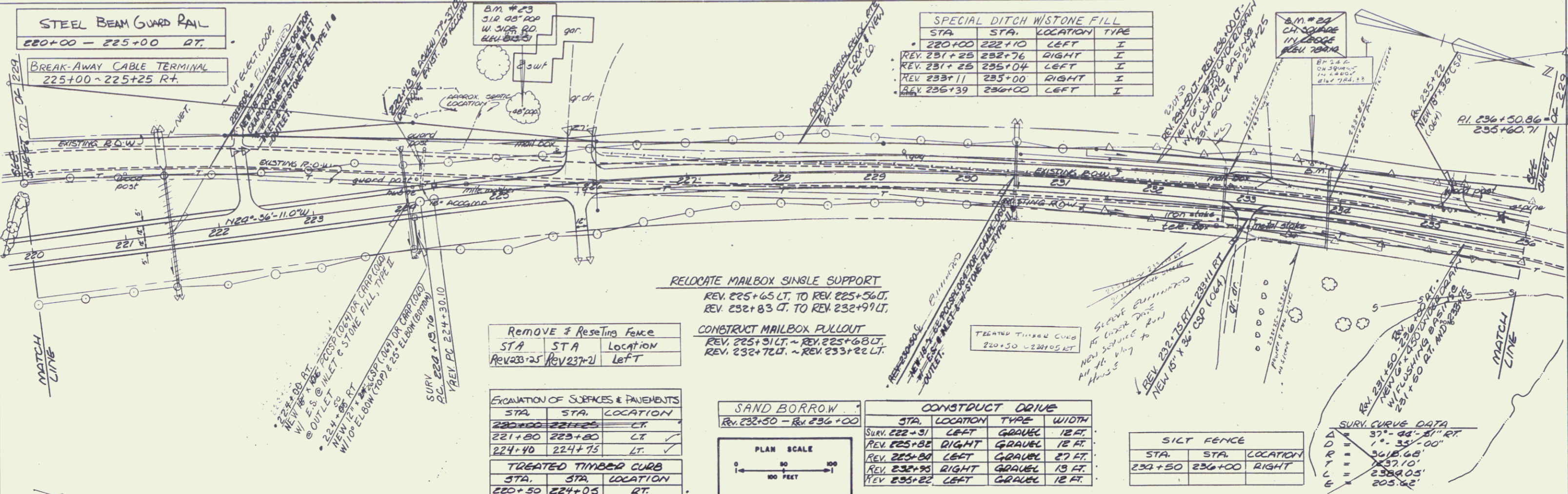


PROFILE SCALE
 HORIZONTAL 1" = 40'
 VERTICAL 1" = 10'

SURVEYED BY ASC DATE 3-85
 DRAWN BY K. G. DATE 7-85
 CHECKED BY ACN DATE 3-85

TOWN TROY, VERMONT
 ROUTE 101
 PROJ. NO. 101
 SHEET 77 OF 229

MAR 29 1995 74



PLAN

NO. _____

DATE _____

BY _____

CHECKED BY _____

DATE _____

PROFILE

NO. _____

DATE _____

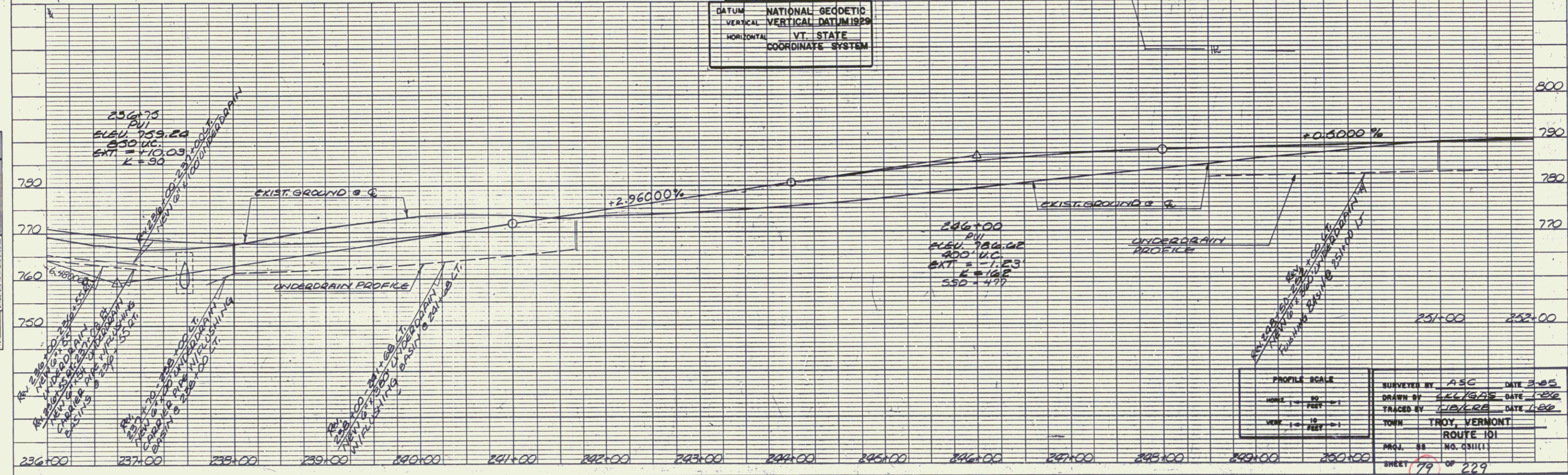
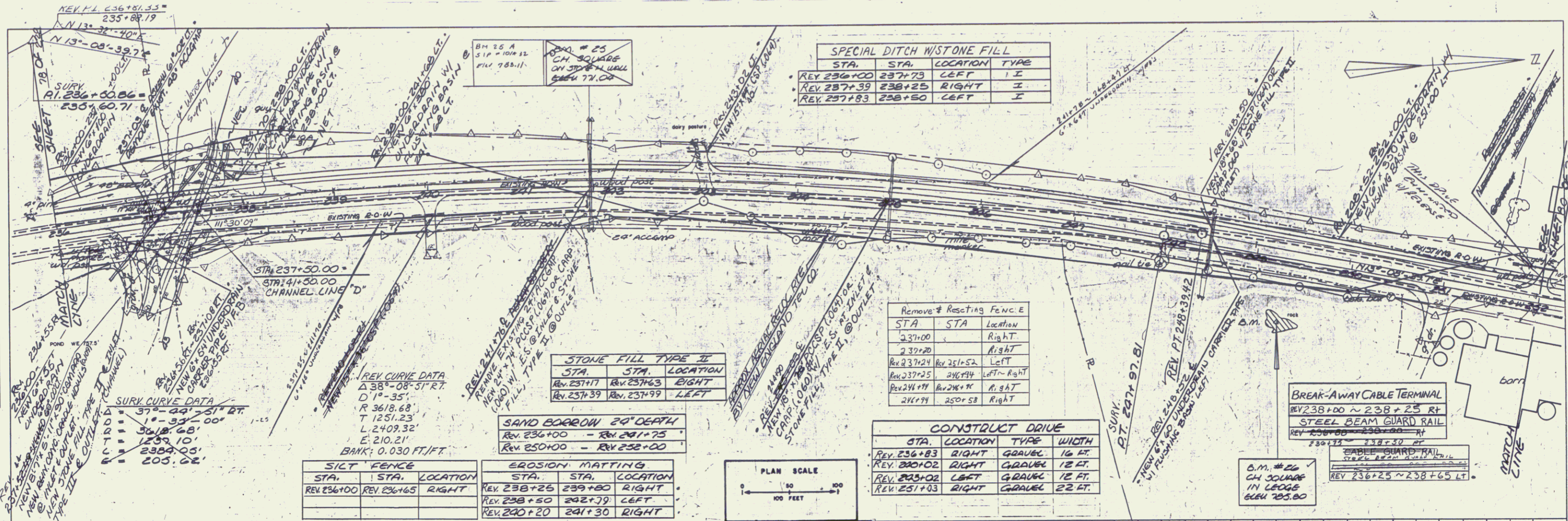
BY _____

CHECKED BY _____

DATE _____

PLAN	DATE	BY
NOTE BOOK		

PROFILE	DATE	BY
NOTE BOOK		



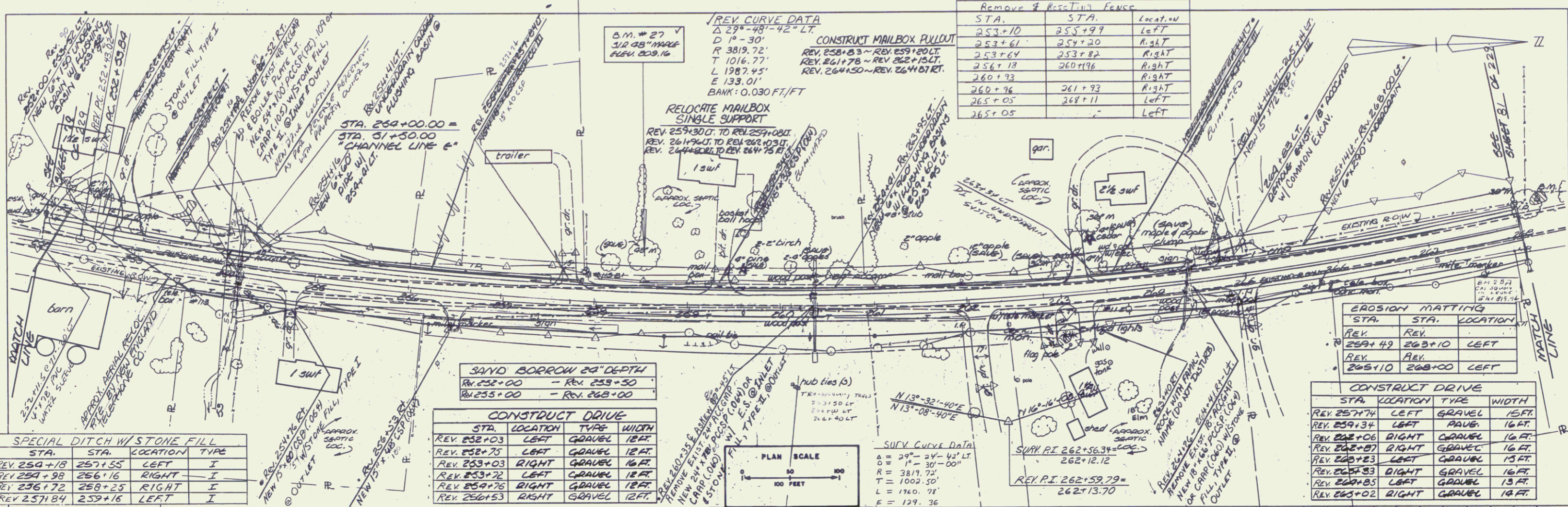
DATUM: NATIONAL GEODETIC VERTICAL DATUM 1929
 HORIZONTAL: VT. STATE COORDINATE SYSTEM

PROFILE SCALE	SURVEYED BY	ASC	DATE	3-85
HORIZ. 1" = 40' (1" = 100')	DRAWN BY	WELLS	DATE	1-88
VERT. 1" = 10' (1" = 20')	TRACED BY	WELLS	DATE	1-88
	TOWN	TROY, VERMONT		
	ROUTE	ROUTE 101		
	PROJ. NO.	NO. 23111		
	SHEET	79	OF	229

PLATE 1 PLAN-PROFILE OF S.S.S.I. STANDARD
 REVISION CORPORATION
 BOSTON & N.H.

MAR 29 1995 76

PLAN
 SHEET NO. 80 OF 229
 DATE 3-25-85



SPECIAL DITCH W/ STONE FILL

STA.	STA.	LOCATION	TYPE
REV 250+18	257+55	LEFT	I
REV 259+98	256+16	RIGHT	I
REV 256+72	258+25	RIGHT	I
REV 257+84	259+16	LEFT	I

CONSTRUCT DRIVE

STA.	LOCATION	TYPE	WIDTH
REV 252+03	LEFT	GRAVEL	12 FT.
REV 252+75	LEFT	GRAVEL	12 FT.
REV 253+03	RIGHT	GRAVEL	16 FT.
REV 253+72	LEFT	GRAVEL	12 FT.
REV 254+76	RIGHT	GRAVEL	12 FT.
REV 256+53	RIGHT	GRAVEL	12 FT.

EROSION MATTING

STA.	STA.	LOCATION
REV 259+49	263+10	LEFT
REV 265+10	268+00	LEFT

CONSTRUCT DRIVE

STA.	LOCATION	TYPE	WIDTH
REV 257+74	LEFT	GRAVEL	15 FT.
REV 259+13	LEFT	PAVE.	16 FT.
REV 262+06	RIGHT	GRAVEL	16 FT.
REV 262+87	RIGHT	GRAVEL	16 FT.
REV 265+23	LEFT	GRAVEL	13 FT.
REV 265+33	RIGHT	GRAVEL	16 FT.
REV 266+85	LEFT	GRAVEL	13 FT.
REV 265+02	RIGHT	GRAVEL	14 FT.

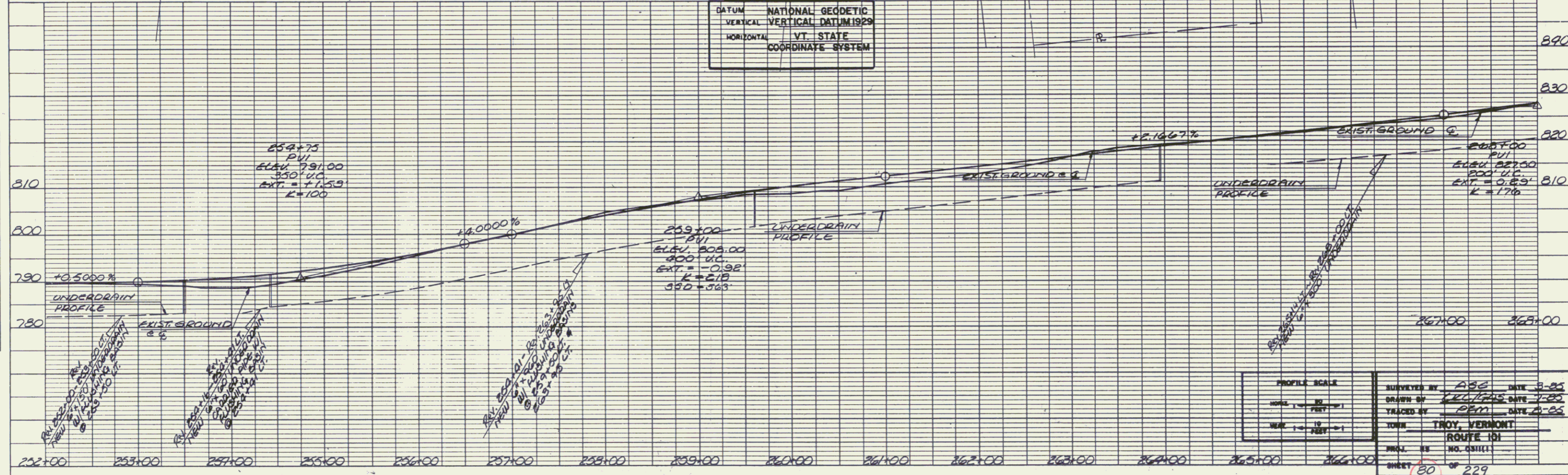
Remove & Reinstall Fence

STA.	STA.	LOCAT.
253+10	255+99	LEFT
253+61	254+20	RIGHT
253+64	253+82	RIGHT
256+13	260+198	RIGHT
260+73	261+93	RIGHT
260+76	261+93	RIGHT
265+05	268+11	LEFT
265+05	-	LEFT

RELOCATE MAILBOX SINGLE SUPPORT
 REV. 259+30.00 TO REV. 259+09.00
 REV. 261+14.00 TO REV. 261+03.00
 REV. 264+80.00 TO REV. 264+75.00

DATUM: NATIONAL GEODETIC
 VERTICAL: VERTICAL DATUM 1929
 HORIZONTAL: VT. STATE
 COORDINATE SYSTEM

PROFILE
 SHEET NO. 80 OF 229
 DATE 3-25-85



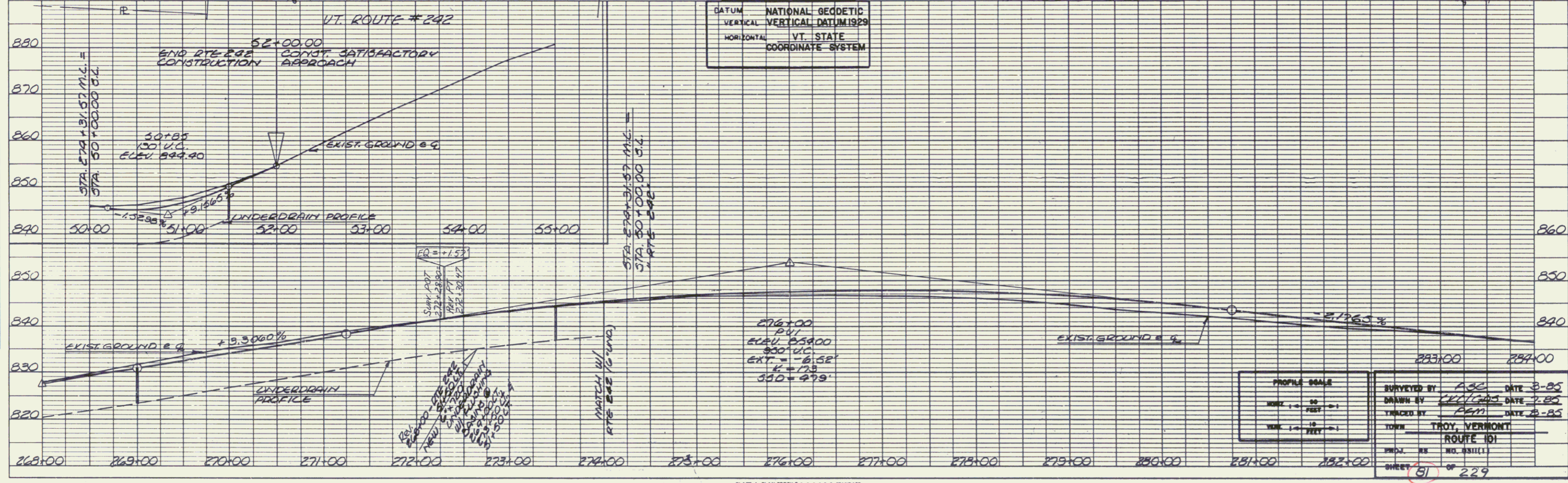
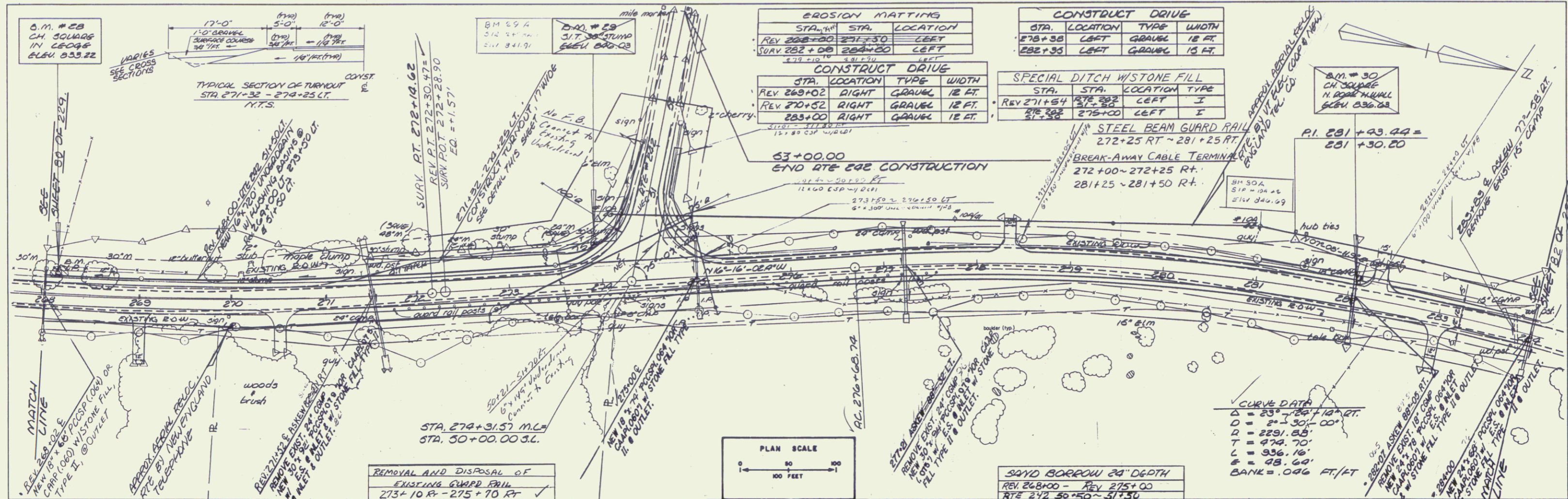
PROFILE SCALE

HORIZONTAL: 1" = 100' FEET
 VERTICAL: 1" = 10' FEET

SURVEYED BY: ASD DATE: 3-25
 DRAWN BY: JEC/245 DATE: 7-25
 CHECKED BY: JEM DATE: 2-25

TOWN: TROY, VERMONT
 ROUTE: 151

PROJ. NO. 03111
 SHEET 80 OF 229



PLAN
NOTE BOOK
NO.

PROFILE
NOTE BOOK
NO.

DATUM NATIONAL GEODETIC
VERTICAL DATUM 1929
HORIZONTAL VT. STATE
COORDINATE SYSTEM

PROFILE SCALE
1" = 10 FEET

SURVEYED BY: AGE DATE: 8-85
 DRAWN BY: JED/MS DATE: 7-85
 CHECKED BY: PSM DATE: 8-85
 TOWN: TROY, VERMONT
 ROUTE (D):
 SHEET 81 OF 229

PLATE 1 PLAN-PROFILE OF P. & S. STANDARD
 SURVEYING CORPORATION
 CHITEN D. S. S.

MAR 29 1995

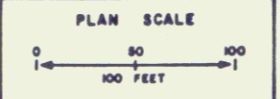
DATE: _____
 PLAN
 SURVEYED BY: _____
 DRAWN BY: _____
 CHECKED BY: _____
 NOTE BOOK NO. _____
 PROJECT NO. _____

DATE: _____
 PROFILE
 SURVEYED BY: _____
 DRAWN BY: _____
 CHECKED BY: _____
 NOTE BOOK NO. _____
 PROJECT NO. _____

CONSTRUCT DRIVE			
STA	LOCATION	TYPE	WIDTH
289+30	LEFT	GRAVEL	12 FT.
297+00	LEFT	GRAVEL	16 FT.
298+65	LEFT	GRAVEL	25 FT.

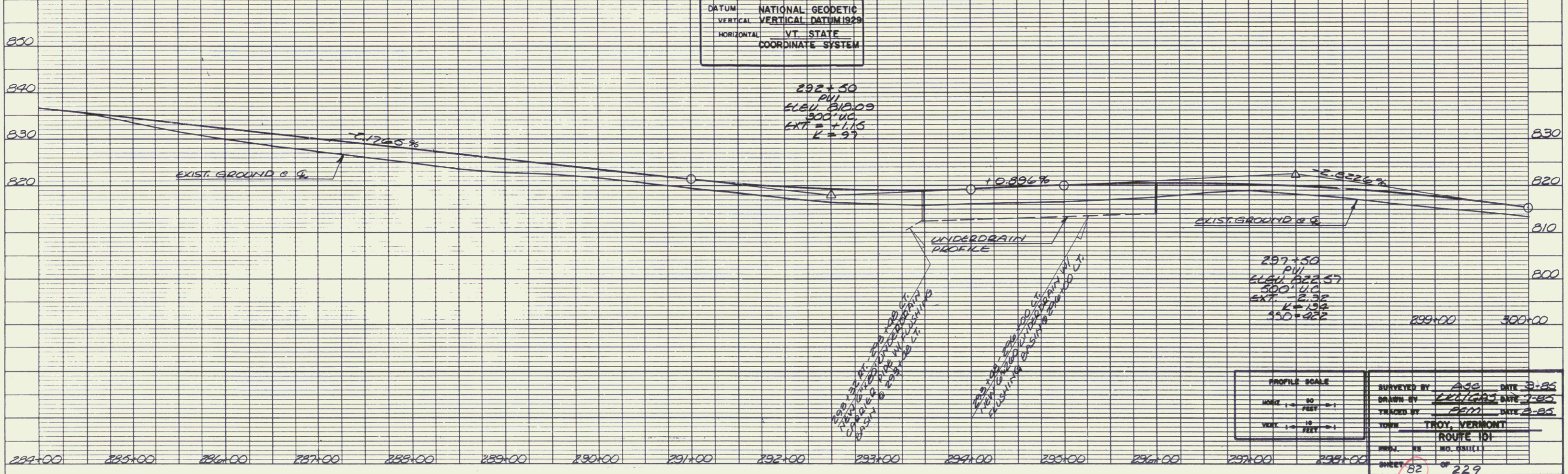
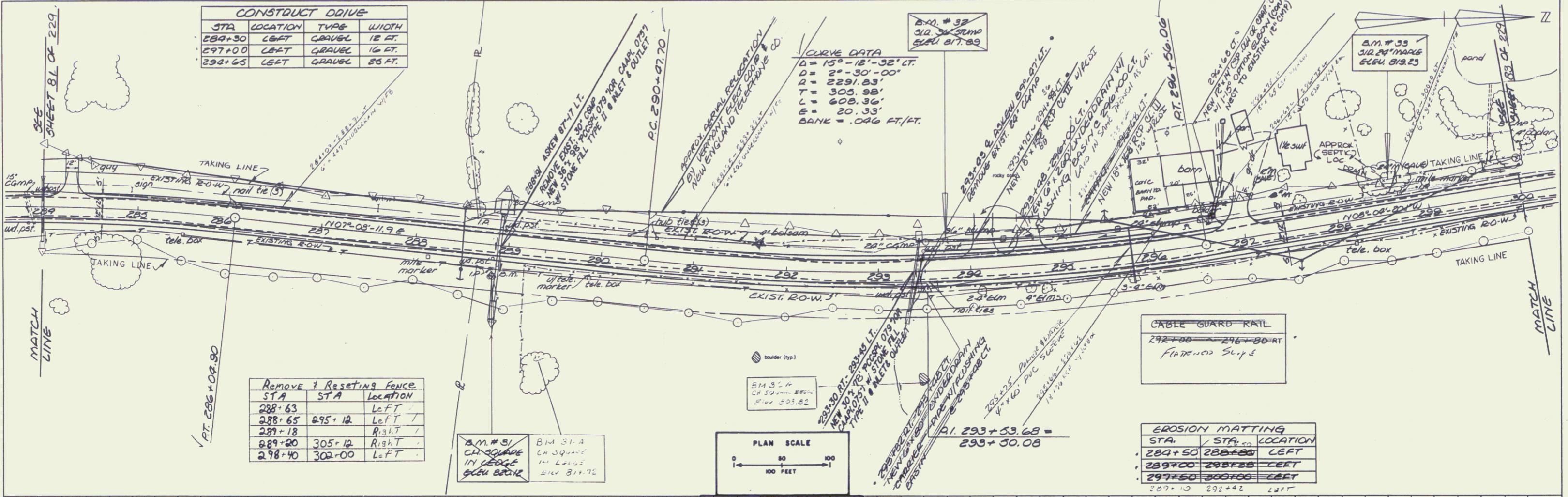
CURVE DATA
 $\Delta = 15^\circ - 12' - 32''$ LT.
 $D = 2^\circ - 30' - 00''$
 $A = 2291.83'$
 $T = 305.98'$
 $L = 608.36'$
 $E = 20.33'$
 $BANK = .046$ FT./FT.

Remove & Resetting Fence			
STA	STA	LOCATION	
288+63		Left	
288+65	295+12	Left	
289+18		Right	
289+20	305+12	Right	
298+40	302+00	Left	



DATE: _____
 DATUM: NATIONAL GEODETIC
 VERTICAL DATUM: 1929
 HORIZONTAL: VT STATE
 COORDINATE SYSTEM

282+50
 PVI
 ELEV. 810.09
 500' LG.
 EXT. +1.65
 R = 97'



PROFILE SCALE
 HORIZ. 1" = 50 FEET
 VERT. 1" = 10 FEET

SURVEYED BY: ASG DATE: 8-85
 DRAWN BY: J. L. G. DATE: 7-85
 CHECKED BY: PEM DATE: 2-85
 TOWN: TROY, VERMONT
 ROUTE: 101
 SHEET: 82 OF 229

PLATE 1 PLAN-PROFILE D. P. & S. STANDARD
 DESIGN CORPORATION
 PRINTED IN U.S.A.

MAR 29 1995

79

PLAN
 DATE
 DRAWN BY
 CHECKED BY
 NO.

PROFILE
 DATE
 DRAWN BY
 CHECKED BY
 NO.

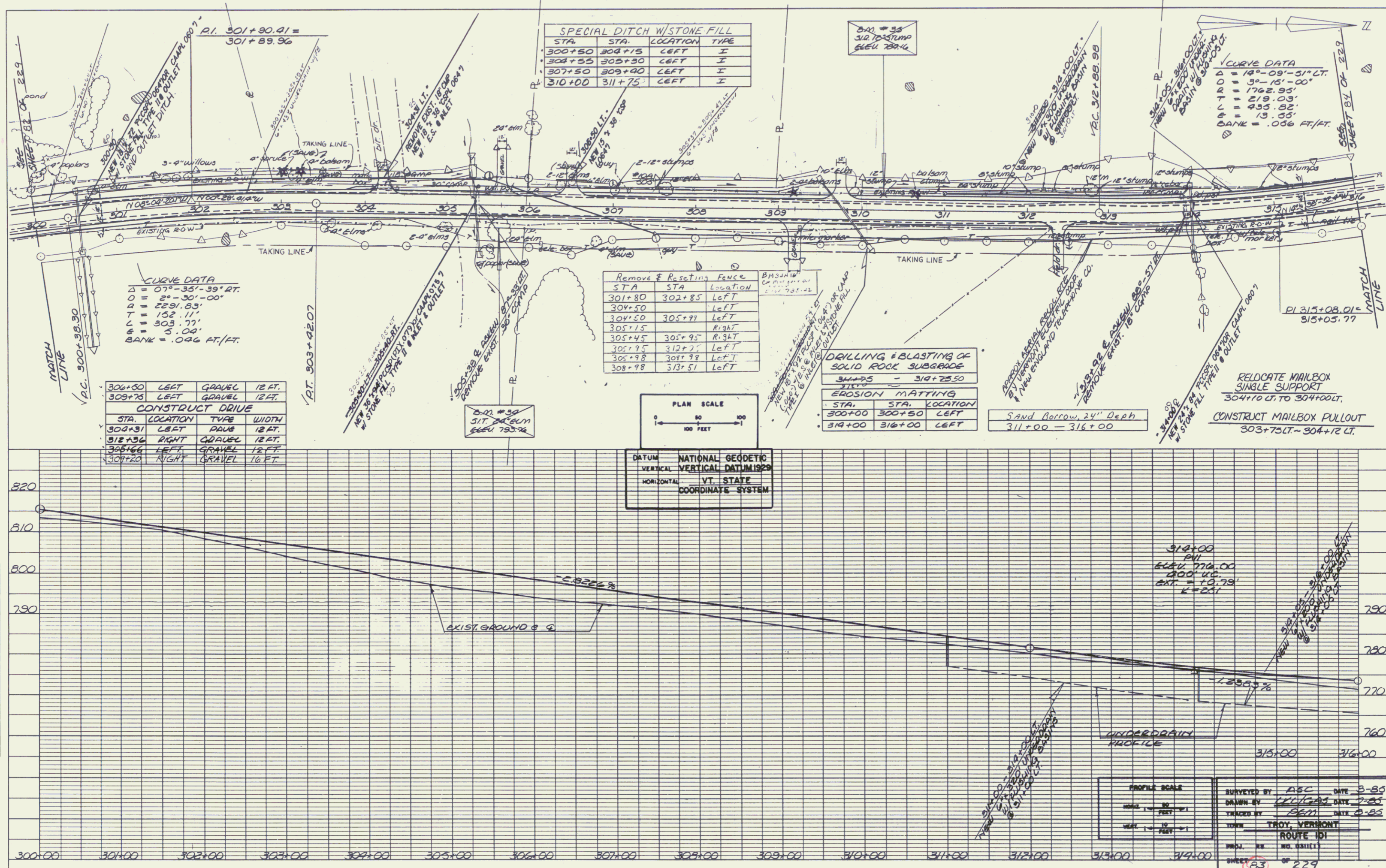
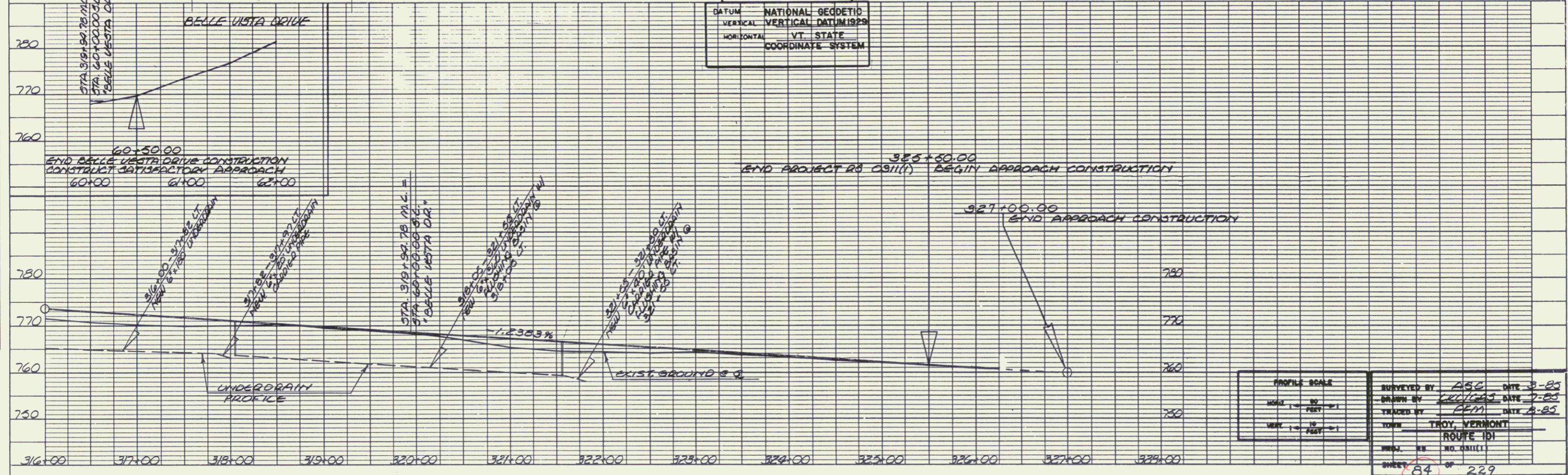
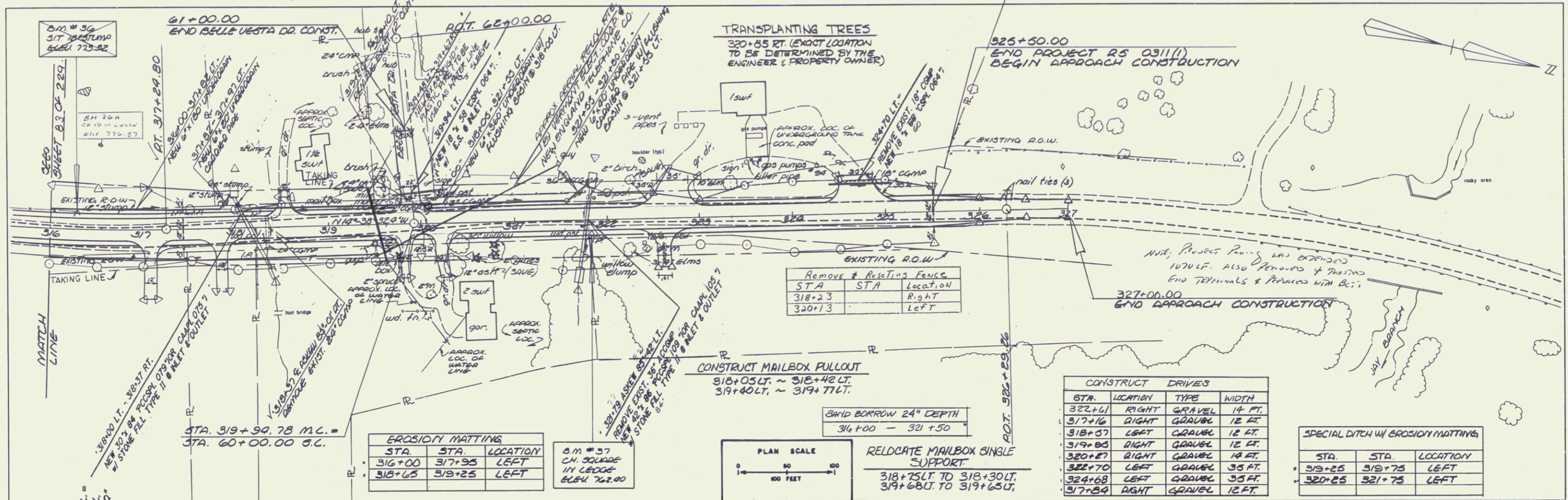


PLATE 1 PLAN-PROFILE C. P. & S. E. STANDARD
 DISTRESS CORPORATION
 PRINTED IN U.S.A.

MAR 29 1995

PLAN
NOTE BOOK
NO. _____

PROFILE
NOTE BOOK
NO. _____



PROFILE SCALE
HORIZ. 1" = 100'
VERT. 1" = 10'

SURVEYED BY: ASC DATE: 3-85
 DRAWN BY: LEIGHA DAVIS DATE: 7-85
 CHECKED BY: PEM DATE: 8-85
 TOWN: TROY, VERMONT
 ROUTE: 101
 SHEET: 84 OF 229