

INDEX OF SHEETS

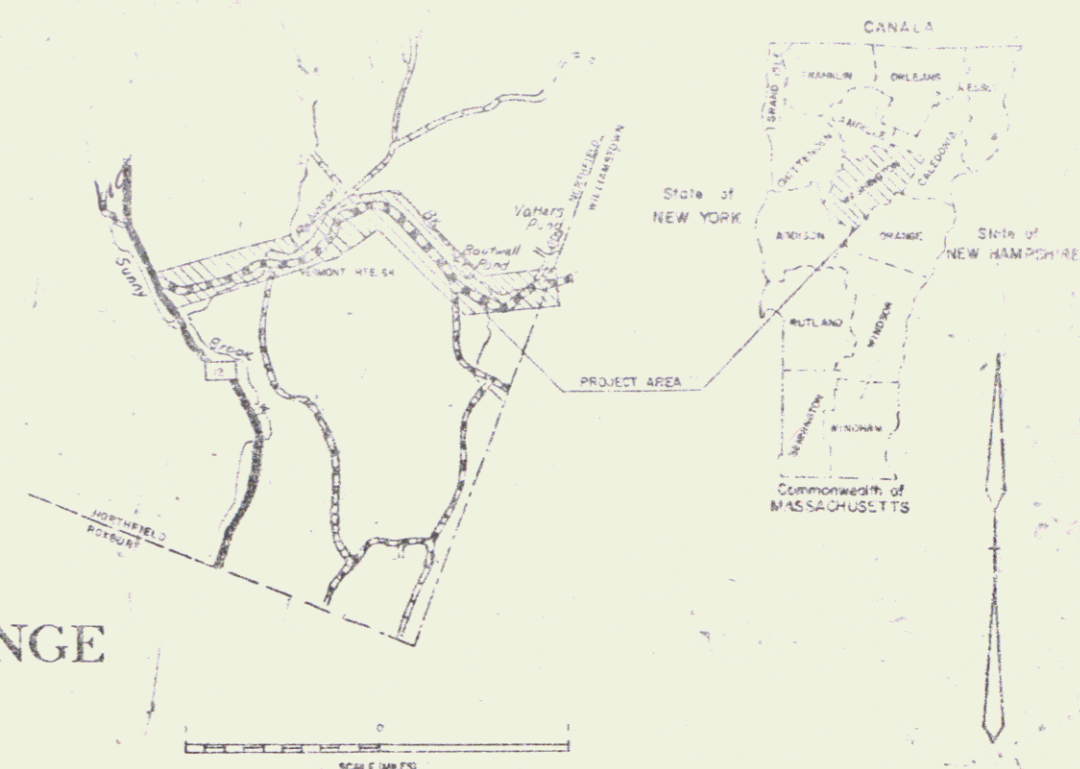
STATE OF VERMONT AGENCY OF TRANSPORTATION



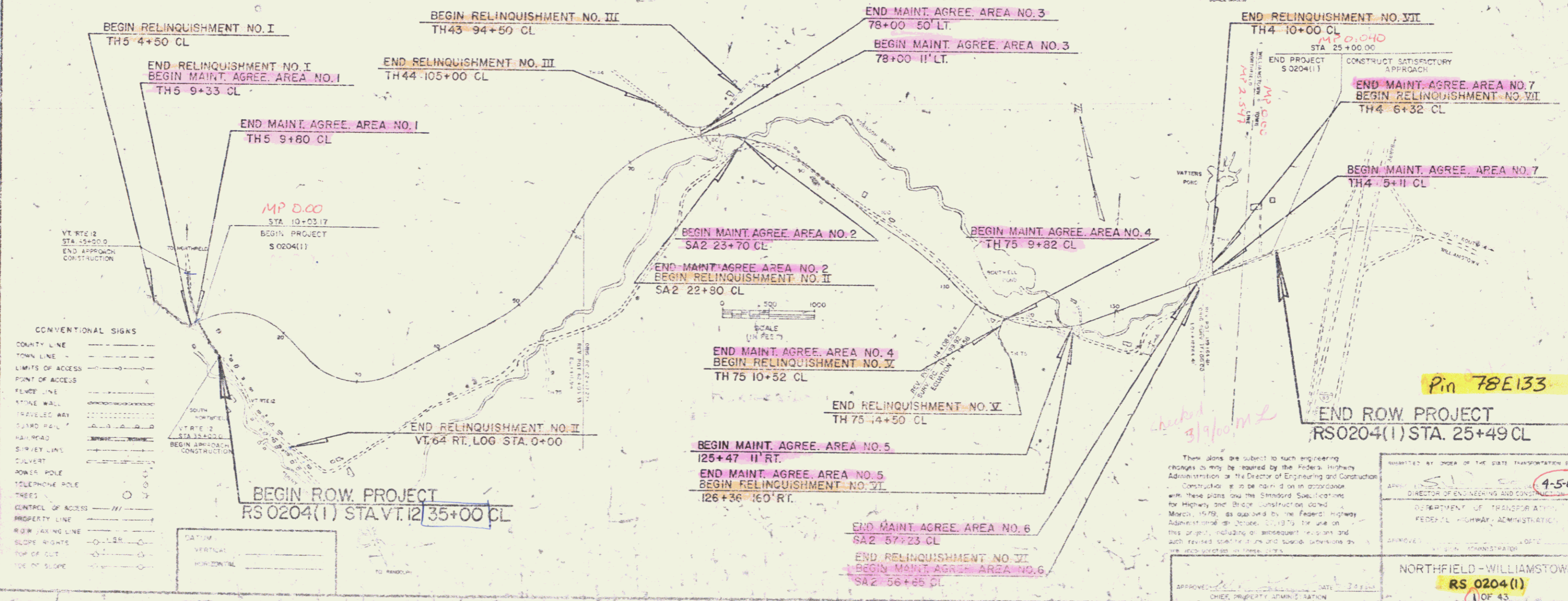
PROPOSED IMPROVEMENT TOWNS OF NORTHFIELD AND WILLIAMSTOWN COUNTIES OF WASHINGTON AND ORANGE

VT ROUTE 64 (FAS)

BEGINNING IN THE TOWN OF NORTHFIELD, AT A POINT ON VT. RTE. 12, LOCATED APPROXIMATELY 2.039 MILES NORTHERLY OF THE ROXBURY-NORTHFIELD TOWN LINE AND EXTENDING EASTERLY FOR 2.609 MI.

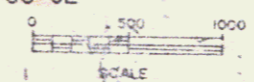


R.O.W. PLANS



CONVENTIONAL SIGNS

COUNTY LINE	---
TOWN LINE	- - - -
LIMITS OF ACCESS	---
POINT OF ACCESS	X
FENCE LINE	=====
STONE WALL	-----
TRAVELED WAY	
GRAVEL PAV.	
RAILROAD	=====
SURVEY LINE	---
CULVERT	---
POWER POLE	o
TELEPHONE POLE	o
TREES	o
CONTROL OF ACCESS	---
PROPERTY LINE	---
ROW JAKING LINE	---
SLOPE RIGHTS	---
TOP OF CUT	---
TOP OF SLOPE	---



These plans are subject to such engineering changes as may be required by the Federal Highway Administration or the Director of Engineering and Construction. Construction is to be carried on in accordance with these plans and the Standard Specifications for Highway and Bridge Construction dated March, 1979, as approved by the Federal Highway Administration on October, 20, 1979, for use on this project, including all amendments thereto and such revised specifications and special provisions as are incorporated in these plans.

Submitted by: **JOHN W. BROWN**
 Director of Engineering and Construction
 Department of Transportation
 Federal Highway Administration

Approved: **4-5-83**
 Chief Property Admin. Station

NORTHFIELD-WILLIAMSTOWN
RS 0204(1)
 (OF 43)

VT 64

Pin 78E133

Label 3/9/80 ML