

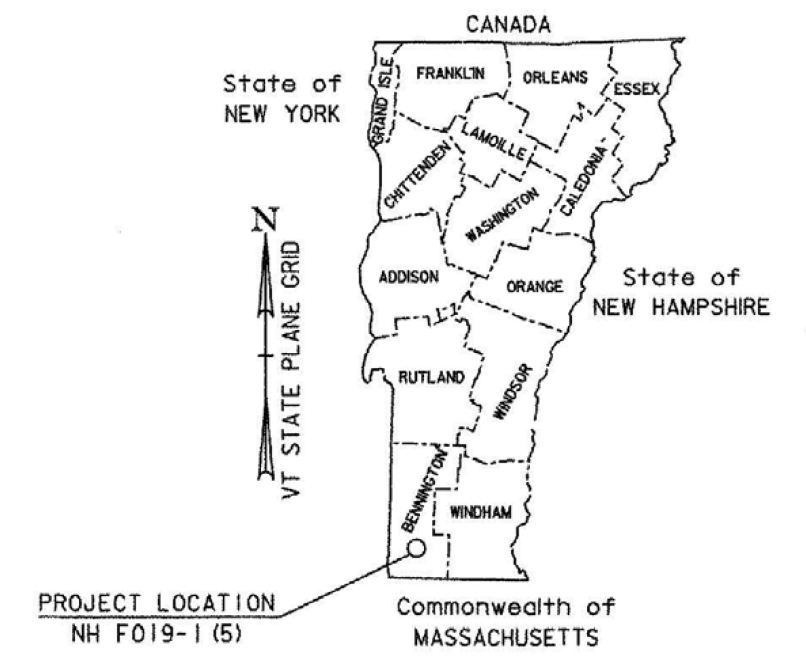
STATE OF VERMONT
AGENCY OF TRANSPORTATION



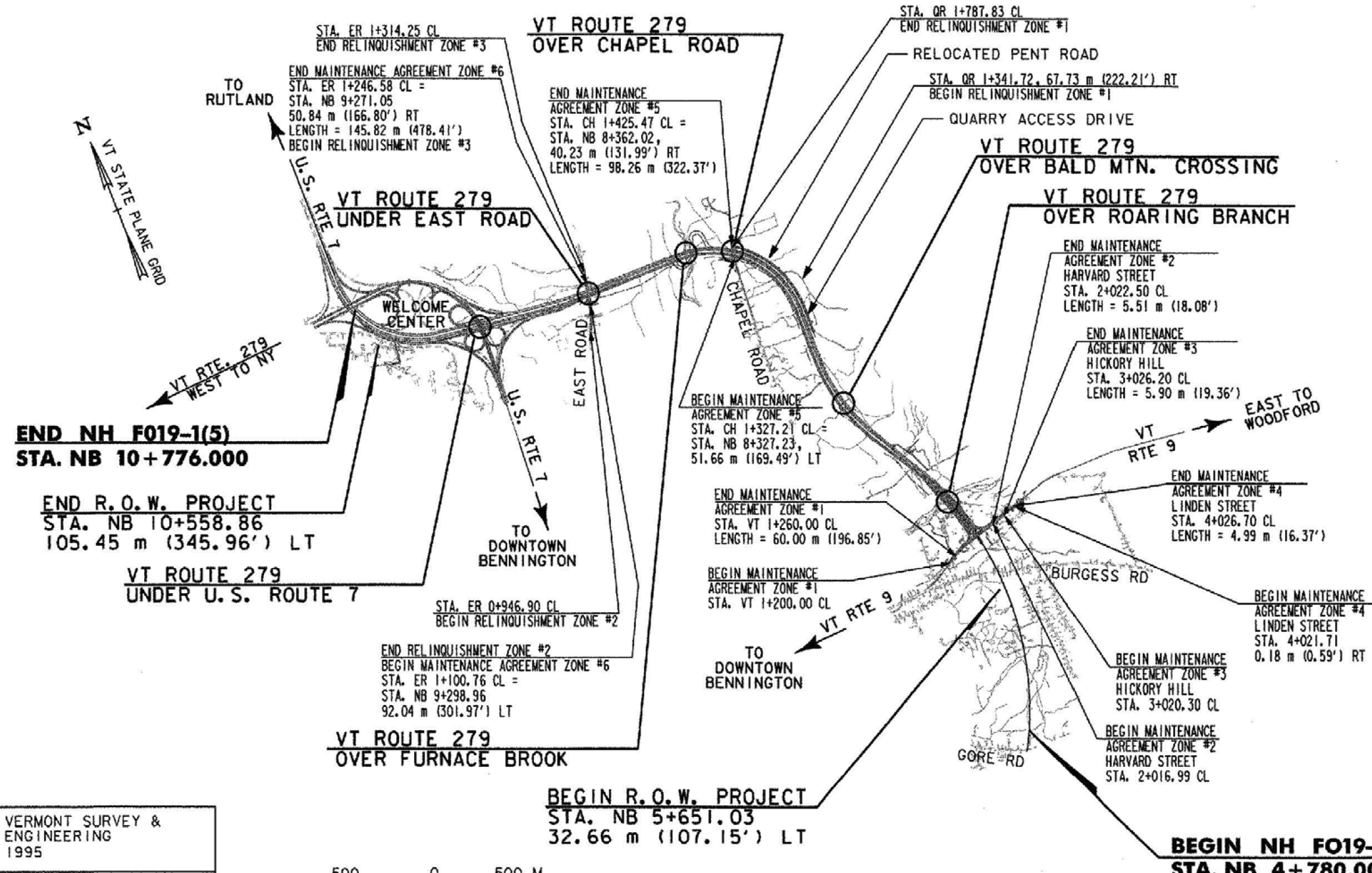
PROPOSED IMPROVEMENT
TOWN OF BENNINGTON
COUNTY OF BENNINGTON
WWII VETERANS MEMORIAL HIGHWAY
VT ROUTE 279, PRINCIPAL ARTERIAL
BENNINGTON NH F019-1(5)

BEGINNING AT A POINT 68.419 m NORTH WEST OF VT ROUTE 9 AND EXTENDING
IN A NORTH AND WEST DIRECTION APPROXIMATELY 4.694 km
LENGTH OF ROADWAY = 4.369 km
LENGTH OF PROJECT = 4.694 km
LENGTH OF STRUCTURES = 0.325 km
LENGTH OF R.O.W. PROJECT = 4.908 km

WORK TO BE PERFORMED UNDER THIS PROJECT INCLUDES GRADING, DRAINAGE, SUBBASE,
AND PAVEMENT FOR A STATE HIGHWAY ON NEW LOCATION AND INVOLVES THE
CONSTRUCTION OF VT ROUTE 279 AROUND THE TOWN OF BENNINGTON, TWO NEW
INTERCHANGES, THE RECONSTRUCTION OF VT ROUTE 9, EAST ROAD, CHAPEL ROAD,
BALD MOUNTAIN TRAIL, A QUARRY ACCESS DRIVE AND VETERANS RESERVOIR ACCESS DRIVE.



R.O.W. PLANS


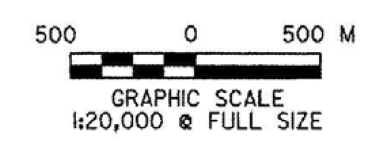


THESE PLANS ARE SUBJECT TO SUCH ENGINEERING CHANGES AS MAY BE REQUIRED BY THE FEDERAL HIGHWAY ADMINISTRATION OR THE DIRECTOR OF PROJECT DEVELOPMENT.
CONSTRUCTION IS TO BE CARRIED ON IN ACCORDANCE WITH THESE PLANS AND THE STANDARD SPECIFICATIONS FOR CONSTRUCTION DATED 2001, AS APPROVED BY THE FEDERAL HIGHWAY ADMINISTRATION ON JANUARY 4, 2001 FOR USE ON THIS PROJECT, INCLUDING ALL SUBSEQUENT REVISIONS AND SUCH REVISED SPECIFICATIONS AND SPECIAL PROVISIONS AS ARE INCORPORATED IN THESE PLANS.

CONVENTIONAL SYMBOLS

COUNTY LINE	
TOWN LINE	
LIMITS OF ACCESS	
POINT OF ACCESS	
FENCE LINE	
STONE WALL	
TRAVELED WAY	
GUARD RAIL	
RAILROAD	
SURVEY LINE	
CULVERT	
POWER POLE	
TELEPHONE POLE	
TREES	
CONTROL OF ACCESS	
PROPERTY LINE	
R.O.W. TAKING LINE	
SLOPE RIGHTS	
TOP OF CUT	
TOE OF SLOPE	
ARCHEOLOGICAL	
CLEAR ZONE	
WETLAND DELINEATION	

SURVEYED BY: VERMONT SURVEY & ENGINEERING
SURVEYED DATE: 1995
DATUM
VERTICAL: NAVD88
HORIZONTAL: NAD83 (1992)



UNLESS NOTED OTHERWISE
STATIONS ARE IN KILOMETERS
ELEVATIONS ARE IN METERS
DIMENSIONS ARE IN MILLIMETERS

APPROVED: <i>[Signature]</i> DATE: 12-7-05 DIRECTOR OF PROGRAM DEVELOPMENT
APPROVED: <i>[Signature]</i> DATE: 12/7/05 CHIEF OF RIGHT-OF-WAY
PROJECT NAME: BENNINGTON PROJECT NUMBER: NH F019-1(5) R.O.W. SHEET 1 OF 112 SHEETS