

SEE SHEET TWO

R.O.W. PLANS

STATE OF VERMONT
AGENCY OF TRANSPORTATION



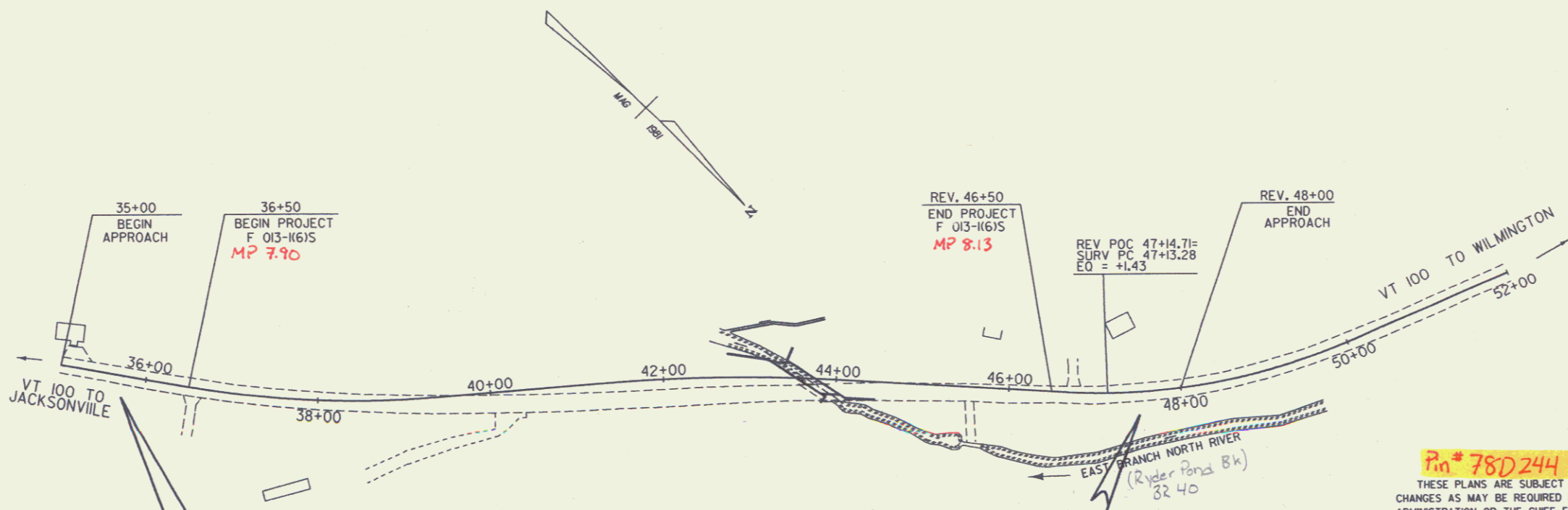
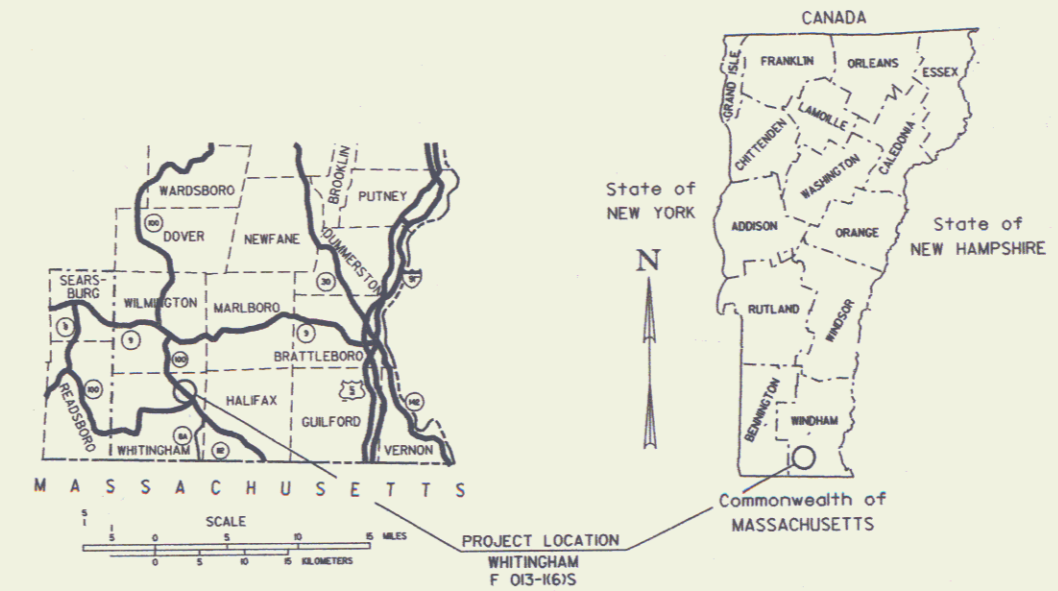
PROPOSED IMPROVEMENT
COUNTY OF WINDHAM
TOWN OF WHITINGHAM
VT ROUTE 100 MINOR ARTERIAL

IN THE TOWN OF WHITINGHAM, BEGINNING AT A POINT APPROXIMATELY 0.25 MILES NORTHWESTERLY OF THE JUNCTION OF VERMONT ROUTE 100 AND VERMONT ROUTE 112 AND CONTINUING NORTHWESTERLY FOR APPROXIMATELY 0.189 MILES ON VERMONT ROUTE 100.

WORK TO BE PERFORMED UNDER THIS PROJECT IS TO REPLACE THE EXISTING BRIDGE, GRADING, DRAINAGE, SUBBASE AND BITUMINOUS CONCRETE PAVEMENT.

LENGTH OF PROJECT 1000 FEET 0.189 MILES

LENGTH OF ROW PROJECT 1176 FEET 0.223 MILES



CONVENTIONAL SIGNS

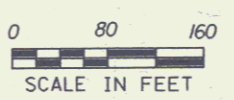
COUNTY LINE	---
TOWN LINE	- - - -
LIMITS OF ACCESS	○
POINT OF ACCESS	X
FENCE LINE	—X—X—X—
STONE WALL	—X—X—X—
TRAVELED WAY	—X—X—X—
GUARD RAIL	—X—X—X—
RAILROAD	—X—X—X—
SURVEY LINE	—X—X—X—
CULVERT	—X—X—X—
POWER POLE	—X—X—X—
TELEPHONE POLE	—X—X—X—
TREES	—X—X—X—
CONTROL OF ACCESS	—X—X—X—
PROPERTY LINE	—X—X—X—
R.O.W. TAKING LINE	—X—X—X—
SLOPE RIGHTS	—X—X—X—
TOP OF CUT	—X—X—X—
TOE OF SLOPE	—X—X—X—

DATUM

VERTICAL	ASSUMED
HORIZONTAL	N/A

BEGIN R. O. W. PROJECT
STA. 35+74 25' RT.

END R. O. W. PROJECT
STA. 47+50 25' RT.



PER AS BUILDS :

Construction was extended to station 48+10 for cold planning. 2/7/91 Kdp

PIN # 78D244

THESE PLANS ARE SUBJECT TO SUCH ENGINEERING CHANGES AS MAY BE REQUIRED BY THE FEDERAL HIGHWAY ADMINISTRATION OR THE CHIEF ENGINEER. CONSTRUCTION IS TO BE CARRIED ON IN ACCORDANCE WITH THESE PLANS AND THE STANDARD SPECIFICATIONS FOR CONSTRUCTION DATED 1990, AS APPROVED BY THE FEDERAL HIGHWAY ADMINISTRATION ON MARCH 15, 1990 FOR USE ON THIS PROJECT, INCLUDING ALL SUBSEQUENT REVISIONS AND SUCH REVISED SPECIFICATIONS AND SPECIAL PROVISIONS AS ARE INCORPORATED IN THESE PLANS.

APPROVED *Stephen S. MacArthur* 2/1/95
Director of Engineering

APPROVED *Wm. P. B...* DATE 2/1/95
Chief of Right of Way

WHITINGHAM
F 013-1(6)S
R.O.W. SHEET (1) OF 9 SHEETS

DD244TIT