



STATE OF VERMONT  
 AGENCY OF TRANSPORTATION  
 RIGHT-OF-WAY PLANS  
 ALPHABETICAL INDEX

POOR ORIGINAL COPY

GRANTOR	SHEET NO.	PARCEL NO.	GRANTOR	SHEET NO.	PARCEL NO.	GRANTOR	SHEET NO.	PARCEL NO.	GRANTOR	SHEET NO.	PARCEL NO.	GRANTOR	SHEET NO.	PARCEL NO.
<b>A</b>			<b>F</b>			<b>L</b>			<b>Q</b>			<b>V</b>		
AYLING, KAY	29-30	21	FASULO, JOHN JR. & JACQUELYN A.	25	8	LAUNDRIE, THOMAS & DEBORAH	33	40				VERMONT, STATE OF - MOLLY STARK STATE PARK	30-31	26
			FIELDS, ROBERT G.	24	4				<b>R</b>			<b>W</b>		
AVERILL CEMETERY COMMISSION	24	2	FORREST, CAROLINE A.	27-28	16	LEPAK, ROBERT J.	26-27	12				WARD, ELAINE BESSIE	27	14
			FORMANEK, MARIETTA & MIROSLAV	31	60	LLOYD, ROBERT J., ROBERT J. JR., MARK A., JAMES R. & JEFFREY H.	24-25	6	<b>S</b>			WILMINGTON ASSOCIATES	28-29	17
<b>B</b>			<b>G</b>						SOUTHWORTH, ROBERT P. & REATHA H.	31-32	29	<b>X</b>		
BALCH, MARC H. & ANGEL C.	33	42	G. M. LODGING, INC. GREEN MOUNTAIN POWER CO.	33	43 51	LOGCHER, HENRI F. & CATO	29	20				<b>Y</b>		
			<b>H</b>			<b>M</b>			<b>I</b>			<b>Z</b>		
BOYD, JOHN W. & MELANIE P.	25-28	9	H & L ASSOCIATES	32	36	McMAHON, MICHAEL B. & DEBORAH	33	40	TOWN OF WILMINGTON	24-25 27-30	53			
			HALL, ROBERT	25	45	MEYERS, WILLIAM H. & WILLIAM F.	32-33	34						
<b>C</b>			HART, LILIAS M.	26-27	13	MEYERS, WILLIAM F.	32-33	34						
CALABRESE, et al	28-29	54-59	HASLUND, EDWARD E.	29	19	<b>N</b>								
CALABRESE, ANDREW A. & DOROTHY &	26-29	18	HASLUND, FLORENCE H. (LIFE ESTATE)	29-30	19	NEW ENGLAND POWER CO.		49						
CANEDY, JEAN F. & MARY JANE	31-32	30	HASLUND, EDWARD E. & JAYNE B.	29-30	30	NEW ENGLAND TEL. & TEL. CO.	31	28						
			HOBSON, KENNETH	24	61	NEW ENGLAND TEL. & TEL. CO.		52						
CSIZMADIA, JOSEPH & EILEEN	31-32	31	HOME SERVICE CORP.	25-28	9	<b>O</b>								
CAREY, ELEANOR L.	32	38	HOSMER, DONALD M. & ELLEN W.	25-26	10	O'CONNOR, ELAINE M.	32	33						
			HOWLAND, WILLIAM S. & MIRIAM A.	33	41	<b>P</b>								
CARRIER, RUSSELL & MARGRET	30	22	<b>I</b>			OSLER, GERALD B. & SHEILA Y.	27	47						
CLARK, CHARLES L. & CHARLOTTE A.	32	36	<b>J</b>			<b>U</b>								
COLEY, HENRI	26	11	<b>K</b>			PATRISSI, RICHARD F.	24	1	UNITED STATES GEOLOGICAL SURVEY	24	46			
COOMBS, WILLIAM R. & SALLY M.	25,26	38	KINGMAN, LAWRENCE E. & SUZETTE SUZETTE K.	24	23	PEDAN, INC.	24-25	5						
COVEY, ROBERT L. SR. & JEAN M.	25	7				PRATT, ROBERT C.	26-27	12						
CUTTING, ELAINE W.	27	15												
<b>D</b>														
DAHLE, RONALD K.	24	4												
DUNCAN, CLIFFORD C. & DIANA L.	32-33	32												
DUNCAN, CABLE TV SERVICE		50												
<b>E</b>														

MADE BY: O.R. PECK DATE 11-27-84  
 CHECKED BY: R.M. HITCHCOCK DATE 11-28-84

PROJECT WILMINGTON, VERMONT  
 No. F 010-1 (19)  
 SHEET 5 OF 33

STATE OF VERMONT  
AGENCY OF TRANSPORTATION  
RIGHT-OF-WAY PLANS  
DETAIL SHEET

POOR ORIGINAL COPY

TABLE OF PROJECT PROPERTY ACQUISITION

PARCEL NO.	GRANTOR	SHEET NO.	BEGINNING STATION	ENDING STATION	TAKING	REM.	RIGHTS	TITLE TAKEN	DATE	TOWN OR CITY RECORDED	BK.	PG.	REMARKS
1A	PATRISSI, RICHARD F	24	226+09 LT. 226+00 LT. 226+09 LT. 226+09 LT. 226+25 LT.	227+00 LT. 227+00 LT.	0.02 A*		DRAINAGE (P) CONST.EASE. (T) (0.01A*) DRIVE (T)	WD	8-23-88	WILMINGTON	120	249	955 SF* 500 SF* 12' GRAVEL M.P. 0429 GAGING STA. TO BE REMOVED D-34
1B		24	228+50 LT. 226+09 LT. 228+50 LT. 228+82 LT. 228+50 LT.	229+13 LT. 229+13 LT. 229+16 LT. 229+14 LT. 228+97 LT.	0.02 A*	11.79 A*	CONST. EASE. (T) (0.01A*) SLOPE (T) (1355SF*)						850 SF* 550 SF* FENCE D-3
1C		24	226+09 CL	227+00 CL	0.07 A*		ALL RT. & I.						HWY. EASE. VT. RTE. 9
1D		24	228+50 CL	229+08 CL	0.04 A*		ALL RT. & I.						HWY. EASE. VT. RTE. 9
				TOTAL	0.15 A*	11.79 A*							
2A	TOWN OF WILMINGTON AVERILL CEMETERY COMMISSION	24	227+00 LT. 227+80 LT.	228+50 LT.	0.02 A*	0.73 A*	DRIVE (T)	CCD	4-6-89	WILMINGTON	124	80	975 S.F.* 12' GRAVEL MP 0431
2B		24	227+00 LT.	228+50 LT.	0.10 A*		ALL RT. & I.						HWY. EASE. VT. RTE. 9
				TOTAL	0.14 A*	0.73 A*							

TABLE OF REVISIONS

REVISION NO.	SHEET NO.	DESCRIPTION OF REVISION	DATE	MADE BY	APPROVED BY
1	28,12	PARCEL NO. 16B FORREST MOVED PL EAST TO CORRECT LINE OF CALABRESE'S THAT WAS PLOTTED WRONG. CHANGED AREAS ACCORDINGLY PER CO. 6632	16 Oct. 85	F J M	<i>LWB</i>
2	13,28 29	PARCEL NO. 16 CALABRESE MOVED WEST PL EAST TO AGREE WITH SURVEY. CHANGED AREAS AFFECTED PER CO. 6633	16 Oct. 85	F J M	<i>LWB</i>
3	29,30 14	PARCEL NO. 21 AYLIN, CHANGED TITLE FROM BRENTON TO KAY AYLIN PER CO. NO. 6648	12 NOV 85	A S J	<i>LWB</i>
4	17,31	PARCEL NO. 31 CSIZMADIA CHANGED TITLE FROM ARGOTSINGER, TO JOSEPH & EILEEN CSIZMADIA PER CO. NO. 6647	12 NOV 85	A S J	<i>LWB</i>
5	20,33	PARCEL NO. 42 BALCH CHANGED TITLE FROM ANDERSSON, TO MARC H. & ANGEL C. BALCH PER CO. NO. 6646	12 NOV 85	A S J	<i>LWB</i>
6	17,31	PARCEL 31B CSIZMADIA. CHANGE SR (T) AT 346 ± RT. TO DIT. RT(P). ADD NEW DIT RT(P) AT 347+00 RT. TO 347+20 RT. PER CO NO. 6837	20 JAN 87	A.S.J.	<i>LWB</i>
7	19,30	PARCEL 39 HASLUND. ADD NEW DIT. RT.(P) 331+80 RT. TO 331+95 RT. PER CO NO. 6838	20 JAN 87	M.J.R.	<i>LWB</i>
8	12,28 29	PARCEL 17C WILMINGTON ASSOC. ADD NEW DIT. & DR. RT(P) AT 292+50 RT. ALSO ADD DIT. RT(P) TO EXISTING DR. RT(P) 292+75 PER CO NO. 6839	20 JAN 87	M.J.R.	<i>LWB</i>
9	11,27	PARCEL 15 CUTTING. CHANGE END STA. OF CONST. EASE(T) FROM 283+55 RT. TO 284+02 RT. PER CO NO. 6840	20 JAN 87	M.J.R.	<i>LWB</i>
10	14,30	PARCEL NO. 21A AYLIN. DELETED DR RT(P) AT 319+00 LT. PER CO NO. 6841	20 JAN 87	M.J.R.	<i>LWB</i>
11	6,24	PARCEL 2A CEMETERY. REDUCE TAKE AREA SO AS TO SAVE FENCE REDUCE TAKE FROM 1950 S.F.* TO 975 S.F.* ALSO DELETE D-3 FENCE & D-36 GATE PER CO NO. 6843	20 JAN 87	M.J.R.	<i>LWB</i>

MADE BY: \_\_\_\_\_ DATE \_\_\_\_\_  
CHECKED BY: *R.M.W.* DATE *2-13-85*

DR. RT. - DRAINAGE RIGHT  
DIT. RT. - DITCHING RIGHT  
CH. RT. - CHANNEL RIGHT  
DRIVE RT. - DRIVE RIGHT  
CLL. RT. - CULVERT RIGHT  
ⓓ - DEMOLITION OR REMOVAL  
Ⓜ - WATER SOURCES

PRESENT R.O.W.  
- - - - - TAKING WITHOUT ACCESS  
- - - - - TAKING WITHOUT ACCESS ALONG PROPERTY LINES  
- - - - - TAKING WITH ACCESS  
(P) PERMANENT EASEMENT  
(T) TEMPORARY EASEMENT

LEGEND  
- - - - - CONST. EASEMENT  
SR - SR SLOPE RIGHTS  
P - P PROPERTY LINE  
- Δ - Δ TOP OF CUT  
- O - O TOE OF SLOPE

APPROVED *L.W. Allen* DATE *2/13/85*  
CHIEF OF PLANS & TITLES

PROJECT WILMINGTON  
NO. F-010-1(19)  
SHEET 8 OF 35

STATE OF VERMONT  
AGENCY OF TRANSPORTATION  
RIGHT-OF-WAY PLANS  
DETAIL SHEET

POOR ORIGINAL COPY

TABLE OF PROJECT PROPERTY ACQUISITION

TABLE OF REVISIONS

PARCEL NO.	GRANTOR	SHEET NO.	BEGINNING STATION	ENDING STATION	TAKING	REM	RIGHTS	TITLE TAKEN	DATE	TOWN OR CITY RECORDED	BK.	PG.	REMARKS
3A B C	FORMERLY COOMBS	24						COND					NOW PARCEL NO. 61 HOBSON
3B	COOMBS, WILLIAM R. & SALLY M.	25-26	244+06 LT 244+83 LT 245+00 LT	254+95 LT 255+19 LT 245+18 LT			SLOPE (P) CONST. EASE (T)	1.17 A* 0.24 A*					STONE WALL D-8
			250+32 LT	255+86 LT	1.16 A±								
3B B			251+66 RT	252+14 RT	0.01 A±		ALL R.T. & I.	0.01 A±					VT. RTE. 9 400 S.F.±
4A	DAHLE, RONALD K. FIELDS, ROBERT G.	24	229+08 LT 229+13 LT 229+13 LT 229+17 LT 229+50 LT 229+51 LT 232+50 LT	231+00 LT 236+45 LT 234+23 LT 234+25 LT 230+48 LT 234+35 LT	0.05 A* 15.91 A*		SLOPE (P) CONST. EASE (T) DRIVE (T)	0.52 A* 0.12 A*		WILMINGTON			2175 SF*  12' GRAVEL M.P. 0434 STONE WALL D-5 STONE WALL D-6
4B		24	229+08 LT	236+50 LT	0.66 A*		ALL R.T. & I						HYW. EASE. VT. RTE. 9
				TOTAL	0.71 A* 15.91 A*								

REVISION NO.	SHEET NO.	DESCRIPTION OF REVISION	DATE	MADE BY	APPROVED BY
12	6,12	PARCEL NO. 1A PATRISSI DELETE D-1 FENCE FROM LAYOUT & DETAIL. PER CO NO. 6844	20JAN87	M.J.R.	<i>Sub</i>
13	7,24	PARCEL NO. 4 FIELDS & L of Penna. CHANGE L of Penna TO DAHLE, RONALD K. PER CO NO. 6862	20JAN87	A.S.J.	<i>Sub</i>
14	9,25 26	PARCEL NO. 10 HOSMER, CHANGE TITLE TO HOSMER, DONALD W. & ELLEN W. PER CO NO. 6863	20JAN87	M.J.R.	<i>Sub</i>
15	15,24	PARCEL NO. 23 STEEL. CHANGE NAME TO DiPesa, Linda. PER CO NO. 6864	20JAN87	A.S.J.	<i>Sub</i>
16	19,32	PARCEL NO. 36 HOLTON & LEDDY CHANGE NAME TO CLARK, CHARLES L. & CHARLOTTE A. PER CO NO. 6866	21JAN87	M.J.R.	<i>Sub</i>
17	28,25 23A	PARCELS 54,55,56,57,58, & 59 PRIORE, ELIZABETH, CALABRESE, LUCILLE, CALABRESE, CHARLES, CALABRESE, ANDREA, CALABRESE, ANDREW JR., CALABRESE, NICHOLAS RESPECTIVELY. PER CO NO. 6867	21JAN87	A.S.J.	<i>Sub</i>
18	13,29	PARCEL NO. 18 CALABRESE REDUCE TOTAL AREA DUE TO SELL OFFS TO FAMILY. PER CO NO. 6868	21JAN87	A.S.J.	<i>Sub</i>
19	12,29	PARCEL NO. 17B WILMINGTON ASSOC. ADD DITCH RTIP @ STA. 309+90 LT. TO STA. 310+05 LT. PER CO NO. 6929	18MAY87	M.J.R.	<i>Sub</i>
20	18,32	PARCEL NO. 34A MEYERS. ADD DITCH (P) TO STA. 360+75 LT. AND ADD DITCH (P) AT STA. 363+20 LT. PER CO NO. 6930	18MAY87	M.J.R.	<i>Sub</i>
21	22	PARCEL NO. 50 & 51 DELETED BOTH PARCELS, NEW ENGLAND POWER CO. & DUNCAN CABLE TV PER CO. NO. 6933	19MAY87	A.S.J.	<i>Sub</i>
22	32	PARCEL NO. 33 SIMMONS CHANGE NAME FROM O'CONNOR TO JUNE M. & GLORIA A. SIMMONS PER CO. NO. 6959	6/25/87	A.S.J.	<i>Sub</i>
23	16	PARCEL NO. 29 SOUTHWORTH ADDED ALL R.T. & I TO RIGHTS COLUMN OF WATERLINE PER CO. NO. 7031	6/13/87	A.S.J.	<i>Sub</i>
24	23A,31	PARCEL NO. 60 FORMANEK. ADD NEW PARCEL. PER CO. 7040	8-27-87	M.J.R.	<i>Sub</i>
25	17	PARCEL NO. 31 CSIZMADIA. REDUCE RIGHTS, DUE TO SELL OFF OF 1 A± TO NEW PARCEL NO. 60 PER CO. NO. 7041	8-27-87	M.J.R.	<i>Sub</i>
26	11,27	PARCEL NO. 15 CUTTING. MOVE DRIVE AT STA. 278+50 RT. TO 278+60 RT. PER CO. NO. 7047	9-15-87	M.J.R.	<i>Sub</i>
27	12	PARCEL NO. 17 WILMINGTON ASSOC. DELETE "DITCH" AT STA. 295+47 LT. ADD DITCH (P) AT STA. 292+75 LT. PER CO. NO. 7052	9-16-87	M.J.R.	<i>Sub</i>

MADE BY: \_\_\_\_\_ DATE \_\_\_\_\_  
CHECKED BY: *E.M.H.* DATE *2-13-88*

DR. RT. - DRAINAGE RIGHT  
DIT. RT. - DITCHING RIGHT  
CH. RT. - CHANNEL RIGHT  
DRIVE RT. - DRIVE RIGHT  
CUL. RT. - CULVERT RIGHT  
D - DEMOLITION OR REMOVAL  
W - WATER SOURCES

PRESENT R.O.W.  
TAKING WITHOUT ACCESS  
TAKING WITHOUT ACCESS ALONG PROPERTY LINES  
TAKING WITH ACCESS  
(P) PERMANENT EASEMENT  
(T) TEMPORARY EASEMENT

LEGEND  
CONSL. EASE - CONST. EASEMENT  
SR - SLOPE RIGHTS  
P - PROPERTY LINE  
Δ - TOP OF CUT  
O - TOE OF SLOPE

APPROVED *L.W. Blum* DATE *5/23/88*  
CHIEF OF PLANS & TITLES

PROJECT - WILMINGTON  
NO. F-010-(119)  
SHEET 7 OF 33

STATE OF VERMONT  
AGENCY OF TRANSPORTATION  
RIGHT-OF-WAY PLANS  
DETAIL SHEET

POOR ORIGINAL COPY

TABLE OF PROJECT PROPERTY ACQUISITION

PARCEL NO.	GRANTOR	SHEET NO.	BEGINNING STATION	ENDING STATION	TAKING	REM.	RIGHTS	TITLE TAKEN	DATE	TOWN OR CITY RECORDED	BK.	PG.	REMARKS							
5A	PEDAN, INC.	24-25	228+00RT	243+90RT	2.04A*	67.96A*	CONST. EASE (T) 0.09A*	COND		WILMINGTON			3900 S.F.* 12' GRAVEL M.P. 0443 DRIVE							
			228+00RT	252+14 RT																
			230+00RT	234+77 RT																
			234+00RT																	
			234+35RT	234+57 RT																
			235+17 RT	236+70 RT																
			235+33RT	236+28RT																
			236+50RT																	
			240+20RT	243+90RT																
			240+20RT	243+90RT																
5B		24-25	228+05CL	252+23RT	2.64A*	67.96A*	ALL R.T. & I						HWY. EASE. VT. RTE. 9							
			TOTAL	4.68A*																
6	LLOYD, ROBERT J., LLOYD, ROBERT J. JR., LLOYD, MARK A., LLOYD, JAMES R., LLOYD, JEFFREY H.	24-25	237+50 LT					PERMIT						12' GRAVEL MP 0449 DRIVE						
7A	COVEY, ROBERT L. SR. & JEAN M.	25	241+65 LT	243+53 LT	0.09A*	10.01A*	ALL R.T. & I	WD	1/17/89	WILMINGTON	122	498	3900 S.F.* STONEWALL							
			239+08 LT	243+45 LT																
			241+10 LT	241+96 LT																
			240+70 LT	243+45 LT			DRIVE (T)						12' GRAVEL M.P. 0456							
			241+65 LT	243+45 LT			CONST. EASE (T) 0.02A*						900 S.F.*							
			241+10 LT	243+35 LT									STONEWALL D-7							
7B		25	239+00 LT	243+61 LT	0.24A*	10.01A*	ALL R.T. & I						HWY. EASE. VT. RTE. 9							
7C		25	243+28 LT	243+61 LT	0.01A*															415 S.F.* TH.#26
TOTAL					0.44A*															

TABLE OF REVISIONS

REVISION NO.	SHEET NO.	DESCRIPTION OF REVISION	DATE	MADE BY	APPROVED BY
28	9,25	PARCEL NO. 8 FASULO. ADD EXISTING DRIVE TO TOPO. ADD REPLACEMENT DRIVE AT STA. 0+75 LT. PER CO. NO. 7027	9-24-87	M.J.R.	<i>Jgm</i>
29	16,32	PARCEL NO. 30 CANEDY. CHANGE DRIVE AT STA. TH 27+24 LT. TO READ "PAVED" NOT "GRAVEL" PER CO. NO. 7030	9-24-87	M.J.R.	<i>Jgm</i>
30	14,29	PARCEL NO. 20 LOGCHER. CONSTRUCT DRIVE AT STA. 314+05 LT. PER CO. NO. 7029	9-24-87	M.J.R.	<i>Jgm</i>
31	11,27	PARCEL NO. 15 CUTTING. REMOVE RICHARD R. FROM TITLE. PER CO. NO. 7062	9-24-87	M.J.R.	<i>Jgm</i>
32	12	PARCEL NO. 17 WILMINGTON ASSOC. CHANGE RT. TO LT. FOR RIGHTS AT STA. 292+50. PER CO. NO. 7105	11-18-87	M.J.R.	<i>Lub</i>
33	21,24	PARCEL NO. 46 U.S.G.S. DELETED U.S. GEOLOGICAL SURVEY FROM PROJECT PER CO. 7125	12-03-87	A.S.J.	<i>EJL</i>
34	17,32 33	PARCEL NO. 35 DUNCAN. DELETED PARCEL 35 AND ADDED IT TO PARCEL 32 DUNCAN, CLIFFORD C. & DIANA LEE PER CO. 7127	12-09-87	A.S.J.	<i>Jgm</i>
35	15,24	PARCEL NO. 23 KINGMAN. CHANGED TITLE FROM Dipesa TO KINGMAN, LAWRENCE, E & SUZETTE K. PER CO. 7129	12-09-87	A.S.J.	<i>Jgm</i>
36	12	PARCEL NO. 17 WILMINGTON ASSOC. CHANGE TOTAL AREA TO 43.5A AND REMAINDER TO 43.02A. PER CO. NO. 7202	2-12-88	M.J.R.	<i>Lub</i>
37	12	PARCEL NO. 17 WILMINGTON ASSOC. CHANGED DIT. & DR. (P) AT STA. 292+50 RT TO 292+50 LT. PER CO. 7205	2-17-88	A.S.J.	<i>Lub</i>
38	19	PARCEL NO. 39 HASLUND CHANGED CONST. EASE (T) AREA 005A TO 001A. PER CO. 7207	2-17-88	A.S.J.	<i>Lub</i>
39	14	PARCEL NO. 21 AYLIN CHANGED ENDING STA. FOR CUL. (P) FROM 315+14 LT TO 315+84 LT PER CO. 7206	2-17-88	A.S.J.	<i>Lub</i>
40	9,26	PARCEL NO. 9, BOYD, DELETED DRIVE AT STA. 267+75 LT. PER NECESSITY REQUEST OF PO PER CO. 7238	4-27-88	F.J.M.	<i>Jgm</i>
41	6,24	PARCEL NO. 2, CEMETERY. ADDED DRIVE AT 227+80 LT. PER NECESSITY REQUEST PER CO. 7255	4-27-88	F.J.M.	<i>Jgm</i>
42	17,32	PARCEL NO. 30, CANEDY. EXTENDED DRIVE AT STA. 351+60 RT. PER P.O. REQUEST AT NECESSITY PER CO. NO. 7226	4-27-88	F.J.M.	<i>Jgm</i>

MADE BY: \_\_\_\_\_ DATE: \_\_\_\_\_  
 CHECKED BY: *E.M.H.* DATE: *2-13-88*  
 DR. RT. - DRAINAGE RIGHT  
 DIT RT. - DITCHING RIGHT  
 CH. RT. - CHANNEL RIGHT  
 DRIVE RT. - DRIVE RIGHT  
 CUL. RT. - CULVERT RIGHT  
 (D) - DEMOLITION OR REMOVAL  
 (W) - WATER SOURCES

PRESENT R.O.W.  
 - - - - - TAKING WITHOUT ACCESS  
 - - - - - TAKING WITHOUT ACCESS ALONG PROPERTY LINES  
 - - - - - TAKING WITH ACCESS  
 (P) - PERMANENT EASEMENT  
 (T) - TEMPORARY EASEMENT

LEGEND  
 - - - - - CONST. EASE - - - - - CONST. EASEMENT  
 SR - SR - SLOPE RIGHTS  
 P - P - PROPERTY LINE  
 - Δ - Δ - TOP OF CUT  
 - O - O - TOE OF SLOPE

APPROVED: *[Signature]* DATE: *2/29/88*  
 CHIEF OF PLANS & TITLES

PROJECT - WILMINGTON  
 NO. F-CIO-1(19)  
 SHEET 8 OF 33

STATE OF VERMONT  
AGENCY OF TRANSPORTATION  
RIGHT-OF-WAY PLANS  
DETAIL SHEET

POOR ORIGINAL COPY

TABLE OF PROJECT PROPERTY ACQUISITION

PARCEL NO.	GRANTOR	SHEET NO.	BEGINNING STATION	ENDING STATION	TAKING	REM	RIGHTS	TITLE TAKEN	DATE	TOWN OR CITY RECORDED	BK.	PG.	REMARKS
8A	FERNOT, MARY K. & HALL, ROBERT	25	243+46 LT	TH26 2+03 LT	0.09A*	10.21A*	CONST. EASE (T) 0.03A* SLOPE (P) 0.02A* DRIVE (T) ALL R.T. & I.	COND		WILMINGTON			3510 SF* 1190 SF* 956 SF* 16' GRAVEL 1900 S.F.* T.H. NO. 26
8B		25	TH26 0+78 LT TH26 1+10 LT TH26 0+75 LT	TH26 2+10 LT TH26 2+08 LT TH26 0+70 LT	0.04A*								
				TOTAL	0.13A*	10.21A*							
9A	BOYD, JOHN W. & MELANIE P.	25-26	243+96 CL 257+15 LT 255+32 LT	259+41 LT 291+34 LT 255+79 LT	3.41A*	72.71A*		WD	12-2-88	WILMINGTON	122	175	STONEWALL D-9
9B		26-27	263+50 LT 261+50 LT	277+43 LT	1.14A*		DRIVE (T)						12' GRAVEL M.P. 0495
			266+15 LT 266+38 LT 268+58 LT 269+32 LT	266+88 LT 266+61 LT 270+50 LT 272+13 LT			CONST. EASE (T) 0.01A* SLOPE (T) 50SF* CONST. EASE (T) 0.03A* CONST. EASE (T) 0.32A*						610 S.F.* 1325 S.F.* TEMP. BRIDGE DETOUR
			273+73 LT 276+50 LT	274+65 LT			CONST. EASE (T) 80SF DRIVE (T)						12' GRAVEL M.P. 0523
9C		27	281+00 LT 280+22 LT 282+50 LT	283+50 LT 283+85 LT	0.05A*		CONST. EASE (T) 0.06* DRAINAGE (P)						2100 S.F.* 2600 S.F.*
		28	287+75 LT 287+90 LT 288+00 LT	288+25 LT 288+20 LT			CONST. EASE (T) 0.02A* SLOPE (T) 0.01A* DRAINAGE & DITCH (P)						740 SF* 500 SF*
9D		25-28	243+57 RT	291+34 LT	4.64A*		ALL R.T. & I.						HWY. EASE. VT. RTE. 9
9E		25	243+61 LT	244+61 LT	0.06A*		ALL R.T. & I.						2800 SF* TH.26
			TOTAL		9.30A*	72.71A*							
10	NOSMER, DONALD M. & ELLEN W.	25-28	252+14 RT 255+30 RT	256+33 RT	0.35A*	8.65A*	ALL R.T. & I. DRIVE (T)	WD	1/28/89	WILMINGTON	123	19	HWY. EASE. VT. RTE. 9 14' GRAVEL M.P. 0484
			TOTAL		0.35A*	8.65A*							

TABLE OF REVISIONS

REVISION NO.	SHEET NO.	DESCRIPTION OF REVISION	DATE	MADE BY	APPROVED BY
43	8,25	PARCEL NO. 7 TRAILL. CHANGE NAME TO COVEY, ROBERT L. & JEAN M. PER CO. NO. 7302.	6-10-88	M.J.R.	<i>lgm</i>
44	9,25	PARCEL NO. 8 FERNOT, & HALL. TITLE CHANGE TO FERNOT, & HALL FROM FASULO, JOHN JR. & JACQUEL	7-13-88	A.S.J.	<i>lgm</i>
45	11,27	PARCEL NO. 14 CUTTING PLOTTED SEPTIC TANK ON PLANS AT STA. 274+75 RT. AND TOOK THE NECESSARY RIGHTS. PER CO. 7341	7-21-88	A.S.J.	<i>lgm</i>
46	14,29	PARCEL NO. 20 LOGCHER, CHANGE PLANS TO REFLECT TOTAL TAKE AND ADDED PARCEL 20E PER CO 7374	9-6-88	A.S.J.	<i>lgm</i>
47	14,30	PARCEL NO. 22 CARRIER, CHANGE DRIVE FROM STA. 324+00 LT. TO 326+25 LT. PER CO. 7366	9-6-88	M.J.R.	<i>lgm</i>
48	25	PARCEL NO. 8 FERNOT & HALL. MODIFY DRIVE ENTRANCE AND ADD NEW TOPO. PER CO. 7377	9-6-88	F.J.M.	<i>lgm</i>
49	17,32	PARCEL NO. 32 DUNCAN, MOVE DRIVE FROM 353+50 RT. TO 358+00 RT. PER CO. 7378	9-6-88	F.J.M.	<i>lgm</i>
50	20,33	PARCEL NO. 42 BALCH MOVED DRIVE TO STA. 375+22 LT. PER CO 7342.	9-20-88	A.S.J.	<i>lgm</i>
51	33	PARCEL 41 HOWLAND PLANT 110' PINES IN SLOPE AREA PER CO 7256	9-20-88	A.S.J.	<i>lgm</i>
52	8,25	PARCEL NO. 7 COVEY, ADD NEW DRIVE AT STA. 240+70 LT. DELETE DRIVE & CULVERT RIGHT AT 242+00 LT. PER CO. 7392	9-26-88	M.J.R.	<i>lgm</i>
53	16,32	PARCEL NO. 30 CANEDY, ADD CUL. RT. (T), CHANGE & ADD SR (T), DELETE CE (T) SOUTH OF DRIVE, ADD TOPO. AREA OF SR (T) IS 130 S.F.* AREA OF CE (T) IS 825 S.F.* 0.02A*. PER CO. NO. 7393	9-26-88	M.J.R.	<i>lgm</i>
54	21,25	PARCEL NO. 45 ELLSWORTH, CHANGE TITLE TO HALL, ROBERT. PER CO. 7424.	10-20-88	M.J.R.	<i>lgm</i>
55	7,23A 24	PARCEL NO. 3 COOMBS, CHANGE TITLE OF PARCELS 3A & 3C TO HOBSON, KENNETH. PARCEL 3B REMAINS AS COOMBS. CREATE NEW PARCEL 61A & 61B FOR HOBSON. PER CO. 7516	12-16-88	M.J.R.	<i>lgm</i>
56	20,32	PARCEL NO. 41 HOWLAND, CHANGE PLANS TO MATCH REDESIGN OF CULVERT. CHANGE DR. & CUL. (P) AT 370+00 LT. TO 369+10 LT. PER CO. 7525.	12-27-88	M.J.R.	<i>lgm</i>
57	21,25	PARCEL NO. 15 HALL, CHANGE NAME OF OWNER TO JOYCE F. ELLSWORTH. ADD PARCEL 45A- ROBERT HALL. MAKE 45A ALL R.T. & I. IN PARCEL NO. 45. PER CO. 7558	2-3-89	M.J.R.	<i>lgm</i>

MADE BY: \_\_\_\_\_ DATE: \_\_\_\_\_  
CHECKED BY: *RS/MH* DATE: *2-13-88*

DR. RT. - DRAINAGE RIGHT  
DIT RT. - DITCHING RIGHT  
CH RT. - CHANNEL RIGHT  
DRIVE RT. - DRIVE RIGHT  
CUL. RT. - CULVERT RIGHT  
D - DEMOLITION OR REMOVAL  
W - WATER SOURCES

PRESENT R.O.W.  
- - - - - TAKING WITHOUT ACCESS  
- - - - - TAKING WITHOUT ACCESS ALONG PROPERTY LINES  
- - - - - TAKING WITH ACCESS  
(P) PERMANENT EASEMENT  
(T) TEMPORARY EASEMENT

LEGEND  
--- CONST. EASE --- CONST. EASEMENT  
--- SR --- SLOPE RIGHTS  
--- P --- PROPERTY LINE  
--- Δ --- TOP OF CUT  
--- O --- TOP OF SLOPE

APPROVED: *J. W. Blinn* DATE: *1-13-88*  
CHIEF OF PLANS & TITLES

PROJECT: WILMINGTON  
NO. F-010-1(19)  
SHEET 9 OF 33

POOR ORIGINAL COPY

STATE OF VERMONT  
AGENCY OF TRANSPORTATION  
RIGHT-OF-WAY PLANS  
DETAIL SHEET

TABLE OF PROJECT PROPERTY ACQUISITION

PARCEL NO.	GRANTOR	SHEET NO.	BEGINNING STATION	ENDING STATION	TAKING	REM.	RIGHTS	TITLE TAKEN	DATE	TOWN OR CITY RECORDED	BK.	PG.	REMARKS
11A	COLEY, HENRI	26	257+26 RT	260+61 RT	0.31A*	5.69A*	SLOPE (P) 0.05A* CONST. EASE. (T) 0.08A* DRIVE (T)	COND		WILMINGTON			2175 S.F.* SIGN D-10 3620 S.F.* 12' GRAVEL M.P. 0488
			256+33 RT	260+61 RT									
			256+96 RT	259+51 RT									
			257+26 RT	260+62 RT									
			256+85 RT										
			257+50 RT										
11B		26	256+19 RT	260+52 LT	0.48A*	5.69A*	ALL R.T. & I						HWY. EASE. VT. RTE. 9
				TOTAL	0.79A*								
12A	LEPAK, ROBERT R. AND PRATT, ROBERT C.	26	260+52 LT	264+59 RT	0.43A*	24.51A*		COND		WILMINGTON			
12B		26-27	270+15 RT	271+17 RT	0.06A*	24.51A*	CONST. EASE. (T) 0.10A* SLOPE (P) 0.11A* SLOPE (T) 1306F* CONST. EASE. (T) 0.07A* SLOPE (T) 0.03A* DRIVE (T) DRAINAGE, DITCH & CULVERT (P)						2600 S.F.* 5000 S.F.* 3000 S.F.* 1300 S.F.* 12' GRAVEL M.R. 0501
			260+61 RT	265+43 RT									
			261+12 RT	264+38 RT									
			264+59 RT	265+14 RT									
			265+89 RT	270+17 RT									
			265+25 RT	268+15 RT									
			264+50 RT										
			265+50 RT										
12C		26-27	260+52 LT	271+17 RT	0.95A*	24.51A*	ALL R.T. & I						HWY. EASE. VT. RTE. 9
				TOTAL	1.44A*								

TABLE OF REVISIONS

REVISION NO.	SHEET NO.	DESCRIPTION OF REVISION	DATE	MADE BY	APPROVED BY
58	16,32	PARCEL NO. 30 CANEDY. ADD DRIVE AT STA. 350+70 LT. PER C.O. 7555 <i>MyLARS TO DESIGN 3-3-89</i>	2-6-89	M.J.R.	<i>[Signature]</i>
59	16,32	PARCEL NO. 29 SOUTHWORTH. DELETE SLEEVE AT 352+50 LT. PER C.O. 7625 <i>To FHWA 9-20-89</i>	3-8-89	M.J.R.	<i>[Signature]</i>
60	7,25, 26	PARCEL NO. 3 COOMBS. CORRECT PROPERTY LINES. ADD NEW PARCEL 3BB. ADD NEW TAKE AREA OF 116A± TO 3B. PER C.O. 8132	10-17-91	M.J.R.	<i>[Signature]</i>

MADE BY: \_\_\_\_\_ DATE \_\_\_\_\_  
CHECKED BY: *R.M.H.* DATE *2-13-85*

- DR RT - DRAINAGE RIGHT
- DIT RT - DITCHING RIGHT
- CH RT - CHANNEL RIGHT
- DRIVE RT - DRIVE RIGHT
- CUL RT - CULVERT RIGHT
- (D) - DEMOLITION OR REMOVAL
- (W) - WATER SOURCES

- PRESENT R.O.W.
- //--- TAKING WITHOUT ACCESS
- //--- TAKING WITHOUT ACCESS ALONG PROPERTY LINES
- P--- TAKING WITH ACCESS
- (P) PERMANENT EASEMENT
- (T) TEMPORARY EASEMENT

- LEGEND
- CONST. EASE. ----- CONST. EASEMENT
  - SR--- SLOPE RIGHTS
  - P--- PROPERTY LINE
  - Δ--- TOP OF CUT
  - O--- TOP OF SLOPE

APPROVED: *[Signature]* DATE *5-23-85*  
CHIEF OF PLANS & TITLES

PROJECT - WILMINGTON  
NO. F-010-1(19)  
SHEET 10 OF 33



STATE OF VERMONT  
 AGENCY OF TRANSPORTATION  
 RIGHT-OF-WAY PLANS  
 DETAIL SHEET

POOR ORIGINAL COPY

TABLE OF PROJECT PROPERTY ACQUISITION

TABLE OF REVISIONS

PARCEL NO.	GRANTOR	SHEET NO.	BEGINNING STATION	ENDING STATION	TAKING	REM.	RIGHTS	TITLE TAKEN	DATE	TOWN OR CITY RECORDED	BK.	PG.	REMARKS
16A	FORREST, CAROLINE A.	27-28	284+02 RT 284+02 RT 284+02 RT	290+94 RT 298+71 RT 288+50 RT	1.13A*	76.87A*		WD	9-8-88	WILMINGTON	120	379	FENCE
16B		28	TH 88 2+80 LT 295+25 RT 292+50 RT	299+07 RT 295+85 RT 292+65 RT	2.00A*		CONST. EASE (T) 125 SF±						STONEWALL D-32
16C		27-28	284+02 RT	299+07 RT	1.60A*		ALL R.T. & I						HWY. EASE. VT. RTE. 9
16D		28	TH 88 3+15 RT	291+80 RT	0.17A*		ALL R.T. & I						HWY. EASE. TH 88
				TOTAL	4.90A*	76.87A*							
17A	WILMINGTON ASSOCIATES	28	297+17 LT 291+34 LT 291+29 LT 291+94 LT 292+50 LT 292+75 LT 295+47 LT 297+17 LT 298+38 LT	298+77 LT 313+23 LT 295+26 LT 293+06 LT 301+85 LT	0.03A±	43.02A±	CONST. EASE (T) 0.02 A* SLOPE (T) 57 S.F.* DRAINAGE & DITCH (P) DRAINAGE (P) CONST. EASE (T) 0.14A* DRAINAGE (P)	WD	10-24-88	WILMINGTON	121	400	1200 S.F.* PROJECT MARKER D-13 1000 S.F.*
17B		28	307+08 LT 299+36 LT 302+25 LT 305+55 LT 308+75 LT 309+93 LT 313+00 LT 309+90 LT	313+23 LT 301+41 LT 310+05 LT	0.45A*		CHANNEL (P) 0.05A* CULVERT & DRAINAGE (P) DRAINAGE (P) DRAINAGE (P) DRAINAGE (P) DITCH (P) 156 S.F.±						2300 S.F.* 14' GRAVEL M.P. 0565 DRIVE
17C		28-29	291+34 LT 292+50 LT	313+22 LT	1.87 A*		ALL R.T. & I DIT. & DR. (P)						HWY. EASE. VT. RTE. 9
				TOTAL	2.35A*	43.02A±							

REVISION NO.	SHEET NO.	DESCRIPTION OF REVISION	DATE	MADE BY	APPROVED BY

MADE BY: \_\_\_\_\_ DATE: \_\_\_\_\_  
 CHECKED BY: RMH DATE 2-13-88

DR. RT - DRAINAGE RIGHT  
 DIT. RT - DITCHING RIGHT  
 CH. RT - CHANNEL RIGHT  
 DRIVE RT - DRIVE RIGHT  
 CUL. RT - CULVERT RIGHT  
 (D) - DEMOLITION OR REMOVAL  
 (W) - WATER SOURCES

PRESENT R.O.W.  
 --- TAKING WITHOUT ACCESS  
 --- TAKING WITHOUT ACCESS ALONG PROPERTY LINES  
 --- TAKING WITH ACCESS  
 (P) PERMANENT EASEMENT  
 (T) TEMPORARY EASEMENT

LEGEND  
 --- CONST. EASE --- CONST. EASEMENT  
 SR SR SLOPE RIGHTS  
 P L P L PROPERTY LINE  
 Δ Δ TOP OF CUT  
 O O TOP OF SLOPE

APPROVED P. W. Allen DATE 2/29/88  
 CHIEF OF PLANS & TITLES

PROJECT WILMINGTON  
 NO. F-010-1(19)  
 SHEET 12 OF 33

STATE OF VERMONT  
AGENCY OF TRANSPORTATION  
RIGHT-OF-WAY PLANS  
DETAIL SHEET

POOR ORIGINAL COPY

TABLE OF PROJECT PROPERTY ACQUISITION

TABLE OF REVISIONS

PARCEL NO.	GRANTOR	SHEET NO.	BEGINNING STATION	ENDING STATION	TAKING	REM	RIGHTS	TITLE TAKEN	DATE	TOWN OR CITY RECORDED	BK.	PG.	REMARKS
18A	CALABRESE, ANDREW A. & DOROTHY B.	29	308+25RT 308+25RT 309+50RT	309+94RT 309+75RT	0.29 A±	0.67 A±	DRIVE (T)	COND		WILMINGTON			12' GRAVEL M.P. 0506
18B			308+44RT	309+94RT	0.09 A±		ALL R.T. & I.						HWY. EASE. VT. RTE. 9 (4030 SF)
				TOTAL	0.38 A±	0.67 A±							
19A	HASLUND, EDWARD E. HASLUND, FLORENCE H. (LIFE EST)	29	309+85RT 309+75RT 309+75RT 311+28RT 312+10RT 313+91RT 314+60RT 315+59RT 315+14RT 315+41RT 315+54RT 315+61RT 315+83RT 315+91RT 309+88RT 315+59RT 315+47RT 316+40RT	316+59RT 316+59RT 315+52RT 314+60RT 316+32RT 314+36RT 315+00RT 316+20RT 315+83RT 315+86RT 310+00RT 316+20RT 316+42RT 316+07RT	0.52 A±	21.43 A±	CONST. EASE. (T) 0.13 A± SLOPE (P) 0.09 A± SLOPE (P) 20 SE± ALL R. T. & I. EASE. TO REMOVE (T) 0.10 A± CONST. EASE. (T) 15.0 SE±	WD	9-15-88	WILMINGTON	120	522	STONEWALL D-14 (4040 SF±) STONEWALL D-15 PAVED DITCH D-16 HOUSE D-33 RET. WALL D-18 LEACH FIELD D-19 SEPTIC TANK D-20 SEPTIC LINE D-21 STEPS D-22 CELLAR DRAIN D-23 HOUSE HOUSE
19B		29	317+33 RT	TH28 2+65RT	0.05 A±								(2205 SF±)
19C		29	309+94 LT	316+51 RT	0.45 A±		ALL R.T. & I.						HWY. EASE. VT. RTE. 9
19D		29	309+63 RT	309+94 RT			ALL R.T. & I. 0.02 A±						R.O.W. IN COMMON W/18 CALABRESE
				TOTAL	1.02 A±	21.43 A±							

REVISION NO.	SHEET NO.	DESCRIPTION OF REVISION	DATE	MADE BY	APPROVED BY

MADE BY: \_\_\_\_\_ DATE \_\_\_\_\_  
CHECKED BY: EMH DATE 2-18-88  
 DR. RT. - DRAINAGE RIGHT  
 DT. RT. - DITCHING RIGHT  
 CH. RT. - CHANNEL RIGHT  
 DRIVE RT. - DRIVE RIGHT  
 CUL. RT. - CULVERT RIGHT  
 (D) - DEMOLITION OR REMOVAL  
 (W) - WATER SOURCES

PRESENT R.O.W.  
 - - - - - TAKING WITHOUT ACCESS  
 - - - - - TAKING WITHOUT ACCESS ALONG PROPERTY LINES  
 - - - - - TAKING WITH ACCESS  
 (P) - PERMANENT EASEMENT  
 (T) - TEMPORARY EASEMENT

LEGEND  
 - - - - - CONST. EASE. - - - - - CONST. EASEMENT  
 SR - SR - SLOPE RIGHTS  
 P - P - PROPERTY LINE  
 Δ - Δ - TOP OF CUT  
 O - O - TOP OF SLOPE

APPROVED: [Signature] DATE 2/18/88  
 CHIEF OF PLANS & TITLES

PROJECT: WILMINGTON  
 NO. F-010-1(19)  
 SHEET 13 OF 33

POOR ORIGINAL COPY

STATE OF VERMONT  
AGENCY OF TRANSPORTATION  
RIGHT-OF-WAY PLANS  
DETAIL SHEET

TABLE OF PROJECT PROPERTY ACQUISITION

PARCEL NO.	GRANTOR	SHEET NO.	BEGINNING STATION	ENDING STATION	TAKING	REM.	RIGHTS	TITLE TAKEN	DATE	TOWN OR CITY RECORDED	BK.	PG.	REMARKS
20A	LOGGHER, HENRI F. & CATO	29	313+22LT	313+75LT	0.02A*			WD	10-17-88	WILMINGTON	121	291	745 S.F.*
20B		29	314+00LT 314+28LT	315+08LT	0.02A*								1050 S.F.* SIGN D-17
20C 20D		29	313+22LT 313+05LT	315+33LT 315+33LT	0.17A* 0.05A*		ALL R.T. & I. ALL R.T. & I.						HWY. EASE. VT. RTE. 9 2250 S.F. T.H. 4 R. T. & I. WITHIN HWY.
20E		29	313+23 LT	315+15 LT	0.21A*								
21A	AYLIN, KAY	29-30	315+56 LT 314+23 LT 314+28 LT 314+98 LT 315+64 LT 315+64 LT 315+75 LT 317+83 LT 317+90 LT	REV 322+12 LT 315+30 LT 315+24 LT 315+15 LT 315+84 LT 316+37 LT 316+46 LT 318+53 LT 318+41 LT	1.32 A*		CONST. EASE. (T) 0.04A* CHANNEL (P) 0.06A* CULVERT (P) CULVERT (P) CHANNEL (P) 0.05A* CONST. EASE. (T) 0.03A* CONST. EASE. (T) 0.03A* CHANNEL (P) 0.02 A*	WD	9-8-88	WILMINGTON	120	375	1850 S.F.* 2500 S.F.*  2300 S.F.* 1500 S.F.* 1120 S.F.* 1000 S.F.*
			315+64 LT 315+67 LT	REV 321+80 LT 316+00 LT	23.68A*								RETAINING WALL D-35
21B 21C		29-30 29	315+30 CL 315+33 LT	REV 322+12 LT 315+56 LT TOTAL	0.40A* 0.91A* 1.73A*	23.66A*	ALL R. T. & I. ALL R. T. & I.						HWY EASE VT. RTE. 9 415 S.F.* T.H. 4
22A	CARRIER, RUSSELL & MARGRET	30	REV. 321+80 LT REV. 321+80 LT REV. 326+25 LT	REV 326+10 LT REV 329+30 LT	0.47A*	7.33A*	DRIVE (T)	WD	12-22-88	WILMINGTON	122	331	12' GRAVEL MP 0616
22B		30	REV. 322+12 LT	REV. 329+35 LT TOTAL	0.50A* 0.97A*	7.33A*	ALL R. T. & I.						HWY. EASE. VT. RTE. 9

TABLE OF REVISIONS

REVISION NO.	SHEET NO.	DESCRIPTION OF REVISION	DATE	MADE BY	APPROVED BY

MADE BY: \_\_\_\_\_ DATE: \_\_\_\_\_  
CHECKED BY: EMH DATE 2-12-85

DR. RT. - DRAINAGE RIGHT  
DIT. RT. - DITCHING RIGHT  
CH. RT. - CHANNEL RIGHT  
DRIVE RT. - DRIVE RIGHT  
CUL. RT. - CULVERT RIGHT  
D - DEMOLITION OR REMOVAL  
W - WATER SOURCES

PRESENT R.O.W.  
--- TAKING WITHOUT ACCESS  
--- TAKING WITHOUT ACCESS ALONG PROPERTY LINES  
--- TAKING WITH ACCESS  
(P) PERMANENT EASEMENT  
(T) TEMPORARY EASEMENT

LEGEND  
--- CONST. EASE --- CONST. EASEMENT  
--- SR --- SR --- SLOPE RIGHTS  
--- P --- P --- PROPERTY LINE  
--- Δ --- Δ --- TOP OF CUT  
--- O --- O --- TOP OF SLOPE

APPROVED L. W. Allen DATE 5-23-85  
CHIEF OF PLANS & TITLES

PROJECT WILMINGTON  
NO. F-010-1(19)  
SHEET 14 OF 33

ROW



POOR ORIGINAL COPY

STATE OF VERMONT  
AGENCY OF TRANSPORTATION  
RIGHT-OF-WAY PLANS  
DETAIL SHEET

TABLE OF PROJECT PROPERTY ACQUISITION

PARCEL NO.	GRANTOR	SHEET NO.	BEGINNING STATION	ENDING STATION	TAKING	REM	RIGHTS	TITLE TAKEN	DATE	TOWN OR CITY RECORDED	BK.	PG.	REMARKS
28A	NEW ENGLAND TELEPHONE & TELEGRAPH CO.	31	337+06 RT 339+12 LT	339+43 LT 339+24 LT	0.23A*	-0-		COND		WILMINGTON			TOTAL TAKE REPEATER STA. D-24
28B		31	338+45 LT	339+47 LT	0.06A*		ALL R.T. & I						HWY. EASE. VT. RTE. 9 2590 SF*
				TOTAL	0.29 A*	-0-							
29A	SOUTHWORTH, ROBERT P. & REATHA H.	31-32	339+58 LT 338+85 LT	340+42 LT 359+88 LT	0.04A*	41.26A*		WD	11-30-88	WILMINGTON	122	151	1820 S.F.*
29B		31	338+85 LT	340+03 LT	0.32A*		ALL R.T. & I						HWY. EASE. VT. RTE. 9
29C		32	352+25 LT 352+25 LT 352+43 LT 352+50 LT 354+96 LT 356+00 LT 357+18 LT 358+10 LT 352+80 LT 351+94 LT	353+00 LT 352+41 LT 352+48 LT DRAINAGE (P) DRIVE (T) DRAINAGE & CULVERT (P) CONST. EASE. (T) 0.01A* 359+30 LT 352+30 RT 359+88 LT	0.04A* 150 S.F.* 75 S.F.* 1600 S.F.* 12' GRAVEL MP 0674 615 S.F.* 2" STEEL PIPE SLEEVE HWY. EASE. VT. RTE. 9		CONST. EASE. (T) 0.04A* SLOPE (T) SLOPE (T) DRAINAGE (P) DRIVE (T) DRAINAGE & CULVERT (P) CONST. EASE. (T) 0.01A* ALL R.T. & I						
30A	CANEDY, JEAN F. & MARY JANE	31-32	342+62 LT 342+03 LT 343+00 LT 344+50 LT 345+18 LT 347+50 LT 349+14 LT TH27 1+30 LT TH27 2+00 LT 351+23 LT TH27 1+33 LT TH27 1+80 LT TH27 1+24 LT TH27 0+85 LT TH27 1+05 LT TH27 1+33 LT 350+70 LT	350+89 LT TH27 2+00 LT DRAINAGE (P) DRAINAGE (P) DRAINAGE (P) DRAINAGE (P) CONST. EASE. (T) 0.02A* SLOPE (T) DRIVE (T) SLOPE (T) CULVERT (T) DRIVE (T)	0.67A* 2.93A* 130 S.F.*		COND		WILMINGTON				STONEWALL D-26 825 S.F.* WELL W-2 30' PAVED DRIVE 12' GRAVEL MP 0664
	PARCEL 30 CONTINUES ON NEXT SHEET												

TABLE OF REVISIONS

REVISION NO.	SHEET NO.	DESCRIPTION OF REVISION	DATE	MADE BY	APPROVED BY

MADE BY: \_\_\_\_\_ DATE: \_\_\_\_\_  
CHECKED BY: RSH DATE: 2-13-95

DR. RT. - DRAINAGE RIGHT  
DIT. RT. - DITCHING RIGHT  
CH. RT. - CHANNEL RIGHT  
DRIVE RT. - DRIVE RIGHT  
CUL. RT. - CULVERT RIGHT  
Ⓚ - DEMOLITION OR REMOVAL  
W - WATER SOURCES

PRESENT R.O.W.  
- - - - - TAKING WITHOUT ACCESS  
- - - - - TAKING WITHOUT ACCESS ALONG PROPERTY LINES  
(P) PERMANENT EASEMENT  
(T) TEMPORARY EASEMENT

LEGEND  
- - - - - CONST. EASE  
SR - SR - SLOPE RIGHTS  
P - P - PROPERTY LINE  
- Δ - Δ - TOP OF CUT  
- O - O - TOP OF SLOPE

APPROVED: L. W. Blinn DATE: 5-23-88  
CHIEF OF PLANS & TITLES

PROJECT: WILMINGTON  
NO. F-010-1(19)  
SHEET 16 OF 33

STATE OF VERMONT  
AGENCY OF TRANSPORTATION  
RIGHT-OF-WAY PLANS  
DETAIL SHEET

POOR ORIGINAL COPY

TABLE OF PROJECT PROPERTY ACQUISITION

PARCEL NO.	GRANTOR	SHEET NO.	BEGINNING STATION	ENDING STATION	TAKING	REM.	RIGHTS	TITLE TAKEN	DATE	TOWN OR CITY RECORDED	BK.	PG.	REMARKS
30B	CONTINUED FROM PREVIOUS SHEET	31-32	348+61 RT 348+61 RT 350+30 RT 351+80 RT	352+05 RT 351+63 RT 351+16 RT	0.41A*	9.59A*	CONST. EASE (T) 320 BF* DRIVE (Y)						12' GRAVEL M.P. 0666
30C		31-32	341+91 LT	352+05 RT	1.18A*		ALL R.T. & I						HWY. EASE. VT. RTE. 9
				TOTAL	2.26A*	12.52A*							
31A	CRIZMACIA, JOSEPH & EILFEN	31	342+40 RT 342+43 RT 342+53 RT 342+70 RT 345+08 RT 345+90 RT	345+61 RT 346+70 RT 344+40 RT 344+10 RT 346+71 RT 346+11 RT	0.16A*	10.64A*	CONST. EASE (T) 0.04A* SLOPE (Y) 0.03A* CONST. EASE (T) 0.03A* DITCH (P)	WD	9-8-88	WILMINGTON	120	377	1750 S.E.* 1400 S.E.* 1440 S.E.*  1100 S.E.* 20' GRAVEL M.P. 0658
31B		31	342+40 RT	346+70 RT	0.37A*		ALL R.T. & I						HWY. EASE. VT. RTE. 9
				TOTAL	0.43A*	10.64A*							
32A	DUNCAN, CLIFFORD C. & DIANA L.	32,33	351+63 RT 351+63 RT 360+25 RT 360+50 RT 358+00 RT	367+19 RT 367+11 RT	2.94A*	75.26A*	DRIVE (T)  DRIVE (T)	COND		WILMINGTON			12' GRAVEL M.P. 0682 STONEWALL D-27 12' GRAVEL M.P. 0679
32B		32,33	352+05 RT	367+19 RT	1.23A*		ALL R.T. & I						HWY. EASE. VT. RTE. 9
				TOTAL	4.17A*	75.26A*							

TABLE OF REVISIONS

REVISION NO.	SHEET NO.	DESCRIPTION OF REVISION	DATE	MADE BY	APPROVED BY

MADE BY: \_\_\_\_\_ DATE \_\_\_\_\_

CHECKED BY: EMH DATE 2-13-85

DR. RT. - DRAINAGE RIGHT  
DIT. RT. - DITCHING RIGHT  
CH. RT. - CHANNEL RIGHT  
DRIVE RT. - DRIVE RIGHT  
CUL. RT. - CULVERT RIGHT  
⊖ - DEMOLITION OR REMOVAL  
W - WATER SOURCES

PRESENT R.O.W.  
/// - /// TAKING WITHOUT ACCESS  
/// P - /// TAKING WITHOUT ACCESS ALONG PROPERTY LINES  
- - - - - TAKING WITH ACCESS  
(P) - PERMANENT EASEMENT  
(T) - TEMPORARY EASEMENT

LEGEND  
- - - - - CONST. EASE - - - - - CONST. EASEMENT  
- SR - SR - SLOPE RIGHTS  
P - P - PROPERTY LINE  
- Δ - Δ - TOP OF CUT  
- O - O - TOE OF SLOPE

APPROVED: L. W. Bl... DATE 2/23/85  
CHIEF OF PLANS & TITLES

PROJECT WILMINGTON  
NO. F-010-1(19)  
SHEET 17 OF 33



STATE OF VERMONT  
AGENCY OF TRANSPORTATION  
RIGHT-OF-WAY PLANS  
DETAIL SHEET

TABLE OF PROJECT PROPERTY ACQUISITION

PARCEL NO.	GRANTOR	SHEET NO.	BEGINNING STATION	ENDING STATION	TAKING	REM.	RIGHTS	TITLE TAKEN	DATE	TOWN OR CITY RECORDED	BK.	PG.	REMARKS
35	DELETED												FORMERLY O'BRYAN NOW PART OF PARCEL NO. 32
36	CLARK, CHARLES L. & CHARLOTTE A.	32	363 + 54 LT. 363 + 66 LT. 365 + 10 LT.	365 + 49 LT. 365 + 47 LT. 365 + 49 LT.	0.16 A±	1.10 A±	ALL R. T. & I. CONST. EASE. (T) SLOPE (P)	0.03 A± 2.00 SE±	COND	WILMINGTON			HWY. EASE. VT. RTE. 9 (1120 SF±)
				TOTAL	0.16 A±	1.10 A±							
37	DELETED												
38	CAREY, ELEANOR L.	32	365 + 47 LT. 365 + 41 LT. 365 + 44 LT. 365 + 49 LT.	365 + 81 LT. 365 + 79 LT. 365 + 80 LT. 365 + 81 LT.	0.03 A±		ALL R. T. & I. CONST. EASE. (T) SLOPE (P)	0.01 A± 0.01 A±	WD	10/4/88	WILMINGTON	121 13C	HWY. EASE. VT. RTE. 9 (1220 SF±) (410 SF±) (418 SF±)
				TOTAL	0.03 A±	0.90 A±							
38A	HASLUND, EDWARD E. & JAYNE B.	29,30	316 + 46 RT. 316 + 59 RT. 316 + 59 RT.	317 + 30 RT. 317 + 33 RT. 317 + 30 RT.	0.01 A±		CONST. EASE. (T)	0.01 A±	WD	9/15/88	WILMINGTON	120 519	(600 SF±) (2540 SF±) (600 SF±)
38B		29	317 + 30 RT.	318 + 04 RT.	0.24 A±								
38C		30	318 + 54 RT. 318 + 54 RT. 318 + 85 RT. 319 + 18 RT. REV. 325 + 27 RT. REV. 326 + 79 RT. 330 + 00 RT. 333 + 50 RT. 331 + 80 RT.	334 + 10 LT. 334 + 00 RT. REV. 320 + 38 RT. REV. 320 + 15 RT. 331 + 35 RT.	3.01 A±	18.59 A±	CONST. EASE. (T) CHANNEL (P) DRAINAGE (P) DITCH & DRAINAGE (P) DRAINAGE (P) DRIVE (T) DITCH (P)	0.07 A± 0.06 A±					(2840 SF±) (2650 SF±)  12' GRAVEL MP 0632
38D		29,30	316 + 51 RT.	334 + 10 RT.	1.26 A±		ALL R. T. & I.						HWY. EASE. VT. RTE. 9
				TOTAL	4.52 A±	18.64 A±							

TABLE OF REVISIONS

REVISION NO.	SHEET NO.	DESCRIPTION OF REVISION	DATE	MADE BY	APPROVED BY

MADE BY: \_\_\_\_\_ DATE \_\_\_\_\_  
CHECKED BY: R.M.H. DATE 2-13-85

DR. RT. — DRAINAGE RIGHT  
DIT. RT. — DITCHING RIGHT  
CH. RT. — CHANNEL RIGHT  
DRIVE RT. — DRIVE RIGHT  
CUL. RT. — CULVERT RIGHT  
⊕ — DEMOLITION OR REMOVAL  
W — WATER SOURCES

————— PRESENT R.O.W.  
/// —/// TAKING WITHOUT ACCESS  
— P — —/// TAKING WITHOUT ACCESS ALONG PROPERTY LINES  
——— TAKING WITH ACCESS  
(P) PERMANENT EASEMENT  
(T) TEMPORARY EASEMENT

LEGEND

----- CONST. EASE. ----- CONST. EASEMENT  
— SR — SR — SLOPE RIGHTS  
— P — P — PROPERTY LINE  
— Δ — Δ — TOP OF CUT  
— O — O — TOP OF SLOPE

APPROVED J. W. Blinn DATE 2-22-85  
CHIEF OF PLANS & TITLES

PROJECT WILMINGTON  
NO. F-010-1 (19)  
SHEET 19 OF 33

STATE OF VERMONT  
AGENCY OF TRANSPORTATION  
RIGHT-OF-WAY PLANS  
DETAIL SHEET

TABLE OF PROJECT PROPERTY ACQUISITION

PARCEL NO.	GRANTOR	SHEET NO.	BEGINNING STATION	ENDING STATION	TAKING	REM	RIGHTS	TITLE TAKEN	DATE	TOWN OR CITY RECORDED	BK	PG.	REMARKS
35A	O'BRYAN, HOWARD Z. & LORENE A.	32-33	360+67 RT 360+86 RT	367+19 RT 367+11 RT	1.37 A*	4.88A*		WD		WILMINGTON			
35B		32-33	360+67 RT	367+19 RT	0.51 A*		ALL R.T. & I			WILMINGTON			HWY. EASE. VT. RTE. 9
				TOTAL	1.88A*	4.88A*							
36	LEDDY, ROBERT P. C. HOLTON, DAVID E.	32	363+54 LT 363+86 LT 365+10 LT	365+49 LT 365+47 LT 365+49 LT	0.10 A*	1.10A*	ALL R.T. & I CONST. EASE. (T) 0.03A* SLOPE (P) 200 S.F.*	WD		WILMINGTON			HWY. EASE. VT. RTE. 9 1120 S.F.*
37	DELETED												
36	CAREY, ELEANOR L.	32	365+47 LT 365+41 LT 365+44 LT 365+49 LT	365+81 LT 365+79 LT 365+80 LT 365+81 LT	0.03A*	0.80A*	ALL R.T. & I CONST. EASE. (T) 0.01A* SLOPE (P) 0.01A*	WD		WILMINGTON			HWY. EASE. VT. RTE 9(2205F). 410 S.F.* 418 S.F.*
				TOTAL	0.03A*	0.80A*							

TABLE OF REVISIONS

REVISION NO.	SHEET NO.	DESCRIPTION OF REVISION	DATE	MADE BY	APPROVED BY

MADE BY: \_\_\_\_\_ DATE: \_\_\_\_\_  
CHECKED BY: RLW DATE 2-13-85

DR. RT. - DRAINAGE RIGHT  
DT. RT. - DITCHING RIGHT  
CH. RT. - CHANNEL RIGHT  
DRIVE RT. - DRIVE RIGHT  
CL. RT. - CULVERT RIGHT  
Ⓧ - DEMOLITION OR REMOVAL  
W - WATER SOURCES

----- PRESENT R.O.W.  
- - - - - TAKING WITHOUT ACCESS  
- P - L - TAKING WITHOUT ACCESS ALONG PROPERTY LINES  
- - - - - TAKING WITH ACCESS  
(P) PERMANENT EASEMENT  
(T) TEMPORARY EASEMENT

LEGEND  
----- CONST. EASE ----- CONST. EASEMENT  
SR ----- SR ----- SLOPE RIGHTS  
P ----- P ----- PROPERTY LINE  
- Δ - Δ - Δ - TOP OF CUT  
- O - O - O - TOP OF SLOPE

APPROVED \_\_\_\_\_ DATE \_\_\_\_\_  
CHIEF OF PLANS & TITLES

PROJECT WILMINGTON  
NO. F-010-1(19)  
SHEET 19A OF 33

STATE OF VERMONT  
AGENCY OF TRANSPORTATION  
RIGHT-OF-WAY PLANS  
DETAIL SHEET

POOR ORIGINAL COPY

TABLE OF PROJECT PROPERTY ACQUISITION

TABLE OF REVISIONS

PARCEL NO.	GRANTOR	SHEET NO.	BEGINNING STATION	ENDING STATION	TAKING	REM	RIGHTS	TITLE TAKEN	DATE	TOWN OR CITY RECORDED	BK	PG.	REMARKS
40A	McMAHON, MICHAEL B. & DEBORAH A. LAUNDRIE, THOMAS & DEBORAH	33	367+57 LT 367+57 LT 367+57 LT	368+98 LT 368+76 LT 369+02 LT	0.01A*	0.89A*	SLOPE (P) 0.04A* CONST. EASE (T) 0.04A*	WD	10/6/88	WILMINGTON	121	149	1740 S.F.* 1600 S.F.*
40B		33	367+57 LT	368+98 LT	0.11A*		ALL R. T. & I						HWY. EASE. VT. RTE. 9
				TOTAL	0.12A*	0.89A*							
41A	HOWLAND, WILLIAM S. & MIRIAM A.	33	368+94 LT 368+98 LT 368+94 LT 369+10 LT 370+00 LT	371+98 LT 371+97 LT 371+95 LT 371+95 LT 371+97 LT	0.10A*	1.40A*	CONST. EASE. (T) 0.06A* DRAINAGE & CULVERT (P) SLOPE (P) 0.06A*	WDOE	1/26/89	WILMINGTON	123	31	4356 S.F.* 2500 S.F.* 2600 S.F.*
41B		33	368+94 LT	371+98 LT	0.24 A*		ALL R. T. & I						HWY. EASE. VT. RTE. 9
				TOTAL	0.34 A*	1.40A*							
42A	BALCH, MARC H. & ANGEL C.	33	373+95 LT 373+93 LT 373+95 LT 375+22 LT	376+20 LT 376+20 LT 375+22 LT	0.08A*	0.82A*	CONST. EASE. (T) 0.05A* SLOPE (T) 0.03A* DRIVE (T)	COND		WILMINGTON			3480 S.F.* 1950 S.F.* 1300 S.F.* 12' GRAVEL M.P. 0711
42B		33	374+00 LT	376+20 LT	0.18 A*		ALL R. T. & I						HWY. EASE. VT. RTE. 9
				TOTAL	0.26 A*	0.82A*							

REVISION NO.	SHEET NO.	DESCRIPTION OF REVISION	DATE	MADE BY	APPROVED BY

MADE BY: \_\_\_\_\_ DATE \_\_\_\_\_  
CHECKED BY: EM DATE 2-13-88

DR RT - DRAINAGE RIGHT  
DIT RT - DITCHING RIGHT  
CH RT - CHANNEL RIGHT  
DRIVE RT - DRIVE RIGHT  
CUL RT - CULVERT RIGHT  
⊙ - DEMOLITION OR REMOVAL  
W - WATER SOURCES

PRESENT R.O.W.  
--- TAKING WITHOUT ACCESS  
--- TAKING WITHOUT ACCESS ALONG PROPERTY LINES  
--- TAKING WITH ACCESS  
(P) PERMANENT EASEMENT  
(T) TEMPORARY EASEMENT

LEGEND  
--- CONST. EASE. --- CONST. EASEMENT  
SR SR SLOPE RIGHTS  
P P PROPERTY LINE  
Δ Δ TOP OF CUT  
O O TOP OF SLOPE

APPROVED A. W. Blinn DATE 2/22/88  
CHIEF OF PLANS & TITLES

PROJECT WILMINGTON  
NO. F-010-1(19)  
SHEET 20 OF 33



STATE OF VERMONT  
AGENCY OF TRANSPORTATION  
RIGHT-OF-WAY PLANS  
DETAIL SHEET

TABLE OF PROJECT PROPERTY ACQUISITION

PARCEL NO.	GRANTOR	SHEET NO.	BEGINNING STATION	ENDING STATION	TAKING	REM.	RIGHTS	TITLE TAKEN	DATE	TOWN OR CITY RECORDED	BK.	PG.	REMARKS
49	NEW ENGLAND TELEPHONE & TELEGRAPH												UTILITY
50	DELETED												FORMELY NEW ENGLAND POWER CO.: UTILITY
51	DELETED												FORMELY DUNCAN CABLE TV SERVICE • UTILITY
52	GREEN MOUNTAIN POWER CO.												UTILITY
	RELINQUISHMENT NO. I	25	243+86 LT	TH26 3+50 LT									TH NO. 26
	RELINQUISHMENT NO. II	30-31	329+35 LT	342+07 LT									VT. RTE. 9
	RELINQUISHMENT NO. III	29-30	317+70 RT	TH28 2+60 RT									TH NO. 28
	RELINQUISHMENT NO. IV	27	TH40 1+75 LT	TH40 0+45 CL									TH NO. 40

TABLE OF REVISIONS

REVISION NO.	SHEET NO.	DESCRIPTION OF REVISION	DATE	MADE BY	APPROVED BY

POOR ORIGINAL COPY

MADE BY: \_\_\_\_\_ DATE \_\_\_\_\_  
 CHECKED BY: EMH DATE 2-13-85

DR. RT - DRAINAGE RIGHT  
 DIT RT - DITCHING RIGHT  
 CH. RT - CHANNEL RIGHT  
 DRIVE RT - DRIVE RIGHT  
 CUL. RT - CULVERT RIGHT  
 (D) - DEMOLITION OR REMOVAL  
 (W) - WATER SOURCES

----- PRESENT R.O.W.  
 - - - - - TAKING WITHOUT ACCESS  
 - - - - - TAKING WITHOUT ACCESS ALONG PROPERTY LINES  
 - - - - - TAKING WITH ACCESS  
 (P) PERMANENT EASEMENT  
 (T) TEMPORARY EASEMENT

LEGEND  
 ----- CONST. EASE. ----- CONST. EASEMENT  
 SR ----- SR ----- SLOPE RIGHTS  
 P ----- P ----- PROPERTY LINE  
 Δ ----- Δ ----- TOP OF CUT  
 ○ ----- ○ ----- TOE OF SLOPE

APPROVED [Signature] DATE 2/13/85  
 CHIEF OF PLANS & TITLES

PROJECT WILMINGTON  
 NO. F-010-1(19)  
 SHEET 22 OF 33

STATE OF VERMONT  
AGENCY OF TRANSPORTATION  
RIGHT-OF-WAY PLANS  
DETAIL SHEET

TABLE OF PROJECT PROPERTY ACQUISITION

PARCEL NO.	GRANTOR	SHEET NO.	BEGINNING STATION	ENDING STATION	TAKING	REM.	RIGHTS	TITLE TAKEN	DATE	TOWN OR CITY RECORDED	BK.	PG.	REMARKS
	MAINTENANCE AGREEMENT AREA NO.1	25	244+42 LT	TH26 0+70 CL									TH NO. 26 LENGTH 58'
	MAINTENANCE AGREEMENT AREA NO.2	27	272+00 RT	TH40 0+45 CL									TH NO. 40 LENGTH 25'
	MAINTENANCE AGREEMENT AREA NO.3	28	292+50 RT	TH88 2+57 CL									TH NO. 88 LENGTH 275'
	MAINTENANCE AGREEMENT AREA NO.4	29	315+26 LT	315+26 LT									TH NO. 4 LENGTH 30'
	MAINTENANCE AGREEMENT AREA NO.5	29	317+70 RT	317+70 RT									TH NO. 28 LENGTH 54'
	MAINTENANCE AGREEMENT AREA NO.6	30	330+00 LT	330+03 LT									VT. RTE. 9 LENGTH 38'
	MAINTENANCE AGREEMENT AREA NO.7	32	351+75 LT	351+54 LT									TH NO. 27 LENGTH 53'
53A	TOWN OF WILMINGTON	25	243+28 LT 244+50 LT	244+56 LT	0.12A*		ALL R. T. & I. APPROACH (T)	QC	8/19/88		120	225	TH NO. 26 TH NO. 26
53B		27	271+39 RT 272+00 RT	271+91 RT	0.02A*		ALL R. T. & I. APPROACH (T)						1035 S.F.* TH. NO. 40 T.H. NO. 40
53C		28	TH.88 3+15 RT 292+50 RT	291+80 RT	0.17A*		ALL R. T. & I. APPROACH (T)						TH. NO. 88 TH. NO. 88
53D		29	315+06 LT 315+26 LT	315+56 LT	0.02A*		ALL R. T. & I. APPROACH (T)						715 S.F.* TH. NO. 4 TH. NO. 4
53E		29-30	317+69 RT				APPROACH (T)						TH. NO. 28
53F		32	351+70 RT				APPROACH (T)						TH. NO. 27

TABLE OF REVISIONS

REVISION NO.	SHEET NO.	DESCRIPTION OF REVISION	DATE	MADE BY	APPROVED BY

POOR ORIGINAL COPY

MADE BY: \_\_\_\_\_ DATE \_\_\_\_\_  
CHECKED BY: R.M.V. DATE 2-13-89

DR. RT. -- DRAINAGE RIGHT  
DIT. RT. -- DITCHING RIGHT  
CH. RT. -- CHANNEL RIGHT  
DRIVE. RT. -- DRIVE RIGHT  
CUL. RT. -- CULVERT RIGHT  
⊙ -- DEMOLITION OR REMOVAL  
⊞ -- WATER SOURCES

PRESENT R.O.W.  
--- -- TAKING WITHOUT ACCESS  
--- P --- TAKING WITHOUT ACCESS ALONG PROPERTY LINES  
--- L --- TAKING WITH ACCESS  
(P) PERMANENT EASEMENT  
(T) TEMPORARY EASEMENT

LEGEND  
--- CONST. EASE --- CONST. EASEMENT  
SR --- SR --- SLOPE RIGHTS  
P --- P --- PROPERTY LINE  
--- Δ --- Δ --- TOP OF CUT  
--- O --- O --- TOE OF SLOPE

APPROVED: L.W. Allen DATE 5/24/85  
CHIEF OF PLANS & TITLES

PROJECT WILMINGTON  
NO. F-010-1(19)  
SHEET 23 OF 33

STATE OF VERMONT  
AGENCY OF TRANSPORTATION  
RIGHT-OF-WAY PLANS  
DETAIL SHEET

POOR ORIGINAL COPY

TABLE OF PROJECT PROPERTY ACQUISITION

PARCEL NO.	GRANTOR	SHEET NO.	BEGINNING STATION	ENDING STATION	TAKING	REM.	RIGHTS	TITLE TAKEN	DATE	TOWN OR CITY RECORDED	BK.	PG.	REMARKS
54A	PRIDE, ELIZABETH	28	298 + 71 RT. 298 + 71 RT.	300 + 96 RT. 300 + 40 RT.	0.28 A± 0.71 A±			COND		WILMINGTON			
54B		28	299 + 07 LT.	300 + 86 RT. TOTAL	0.15 A± 0.43 A±		ALL R.T. & I.						VT. RTE. 9
55A	CALABRESE, LUCILLE	28	300 + 86 RT. 300 + 40 RT.	301 + 35 RT. 301 + 95 RT.	0.26 A± 0.72 A±			COND		WILMINGTON			
55B		28	300 + 86 RT.	301 + 35 RT. TOTAL	0.13 0.39 A±		ALL R.T. & I.						VT. RTE. 9
56A	CALABRESE, CHARLES	28/29	301 + 91 RT. 301 + 91 RT.	303 + 91 RT. 303 + 60 RT.	0.32 A± 0.85 A±			COND		WILMINGTON			
56B		28/29	301 + 35 LT.	303 + 91 RT. TOTAL	0.15 A± 0.47 A±		ALL R.T. & I.						VT. RTE. 9
57A	CALABRESE, ANNEA	29	303 + 60 RT. 303 + 60 RT.	305 + 45 RT. 305 + 25 RT.	0.36 A± 0.91 A±			COND		WILMINGTON			
57B		29	303 + 91 RT.	305 + 45 RT. TOTAL	0.13 A± 0.49 A±		ALL R.T. & I.						VT. RTE. 9
58A	CALABRESE, ANDREW, JR.	29	305 + 25 RT. 305 + 25 RT. 305 + 70 RT.	306 + 94 LT. 306 + 70 RT. 306 + 70 RT.	0.35 A± 0.80 A±		CONST. EASE. (T) 1 240 SF±	COND		WILMINGTON			
58B		29	305 + 45 LT.	306 + 94 LT. TOTAL	0.11 A± 0.46 A±		ALL R.T. & I.						VT. RTE. 9
58A	CALABRESE, NICHOLAS	29	306 + 70 RT. 306 + 70 RT. 306 + 68 RT.	308 + 44 RT. 308 + 25 RT. 307 + 82 RT.	0.54 A± 0.76 A±		ALL R.T. & I. CONST. EASE. (T) ( 002 A±)	COND		WILMINGTON			VT. RTE. 9 ( 715 SF±)
58B		29	306 + 94 LT.	308 + 44 RT. TOTAL	0.10 A± 0.44 A±		ALL R.T. & I.						VT. RTE. 9
60	FORMANER, MARIETTA & MIROSLAV	31	346 + 70 RT. 347 + 09 RT. 347 + 50 RT. 348 + 08 RT. 348 + 20 RT. 347 + 00 RT. 346 + 70 RT.	348 + 66 RT. 347 + 80 RT. 348 + 41 RT. 347 + 20 RT. 347 + 65 RT.	0.20 A± 1.00 A±		ALL R.T. & I. SLOPE (T) ( 003 A±) DRIVE (T) ( 340 SF±) CULVERT (P) DITCH (P) CONST. EASE. (T) ( 0 01 A±)	COND		WILMINGTON			VT. RTE. 9 100 SF± 20' GRAVEL M.P. 0558  ( 480 SF±)
61A	HOBSON, KENNETH	24	228 + 09 RT. 228 + 09 RT. 227 + 89 RT.	228 + 05 RT. 228 + 00 RT.	0.15 A± 3.85 A±			COND		WILMINGTON			SIGN D-4
61B		24	228 + 09 CL	228 + 05 CL TOTAL	0.12 A± 0.27 A±		ALL R.T. & I.						VT. RTE. 9

TABLE OF REVISIONS

REVISION NO.	SHEET NO.	DESCRIPTION OF REVISION	DATE	MADE BY	APPROVED BY

MADE BY: A.S.J. DATE: 1-20-87  
CHECKED BY: F.J.M. DATE: 1-20-87

DR. RT. - DRAINAGE RIGHT  
D.T. RT. - DITCHING RIGHT  
CH. RT. - CHANNEL RIGHT  
DRIVE RT. - DRIVE RIGHT  
CUL. RT. - CULVERT RIGHT  
Ⓞ - DEMOLITION OR REMOVAL  
W - WATER SOURCES

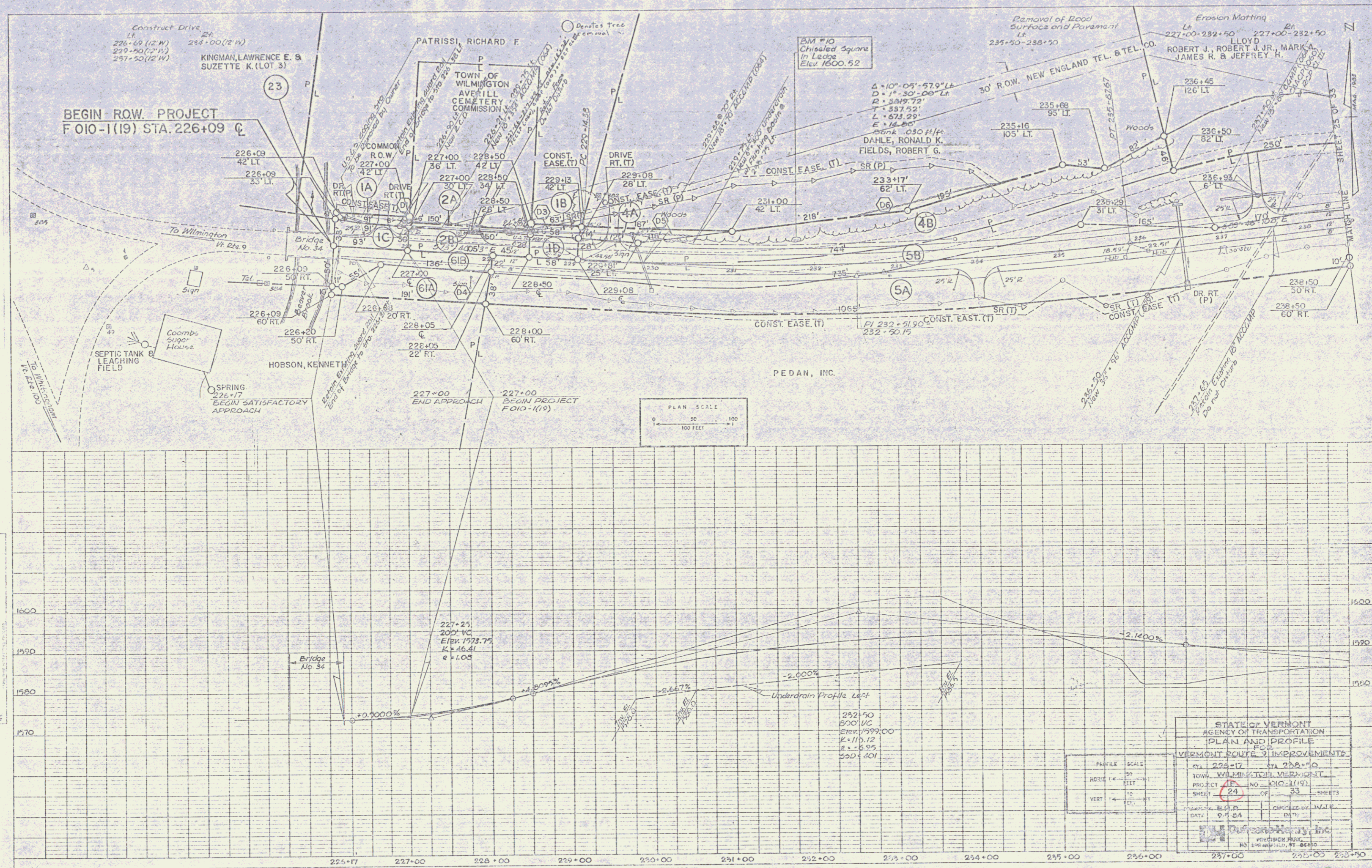
PRESENT R.O.W.  
---//---//--- TAKING WITHOUT ACCESS  
---//---//--- TAKING WITHOUT ACCESS ALONG PROPERTY LINES  
---//---//--- TAKING WITH ACCESS  
(P) PERMANENT EASEMENT  
(T) TEMPORARY EASEMENT

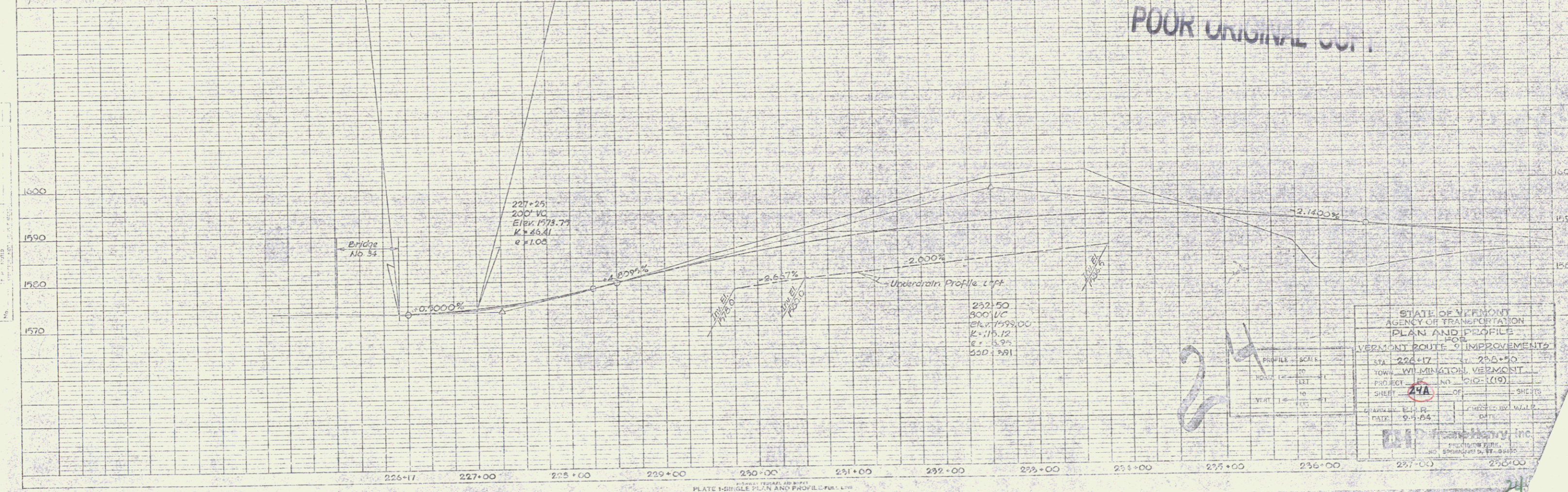

LEGEND  
--- CONST. EASE. --- CONST. EASEMENT  
--- SR --- SR --- SLOPE RIGHTS  
--- P --- P --- PROPERTY LINE  
--- Δ --- Δ --- TOP OF CUT  
--- ○ --- ○ --- TOE OF SLOPE

APPROVED: [Signature] DATE: 1-22-87  
CHIEF OF PLANS & TITLES

PROJECT: WILMINGTON  
NO. F. 010-1 115 (19)  
SHEET: 23A OF 33

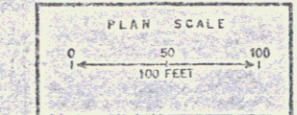
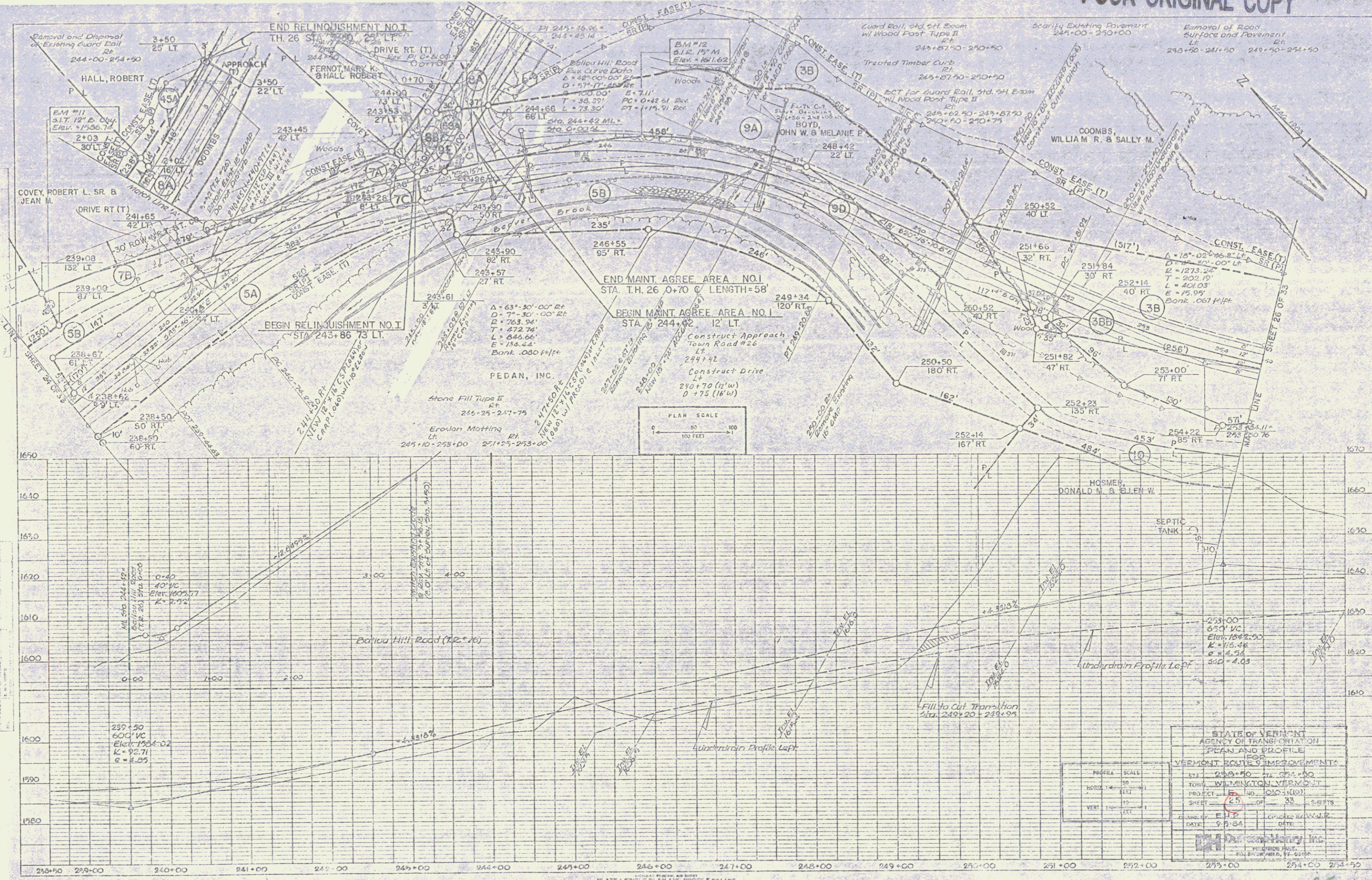
POOR ORIGINAL COPY





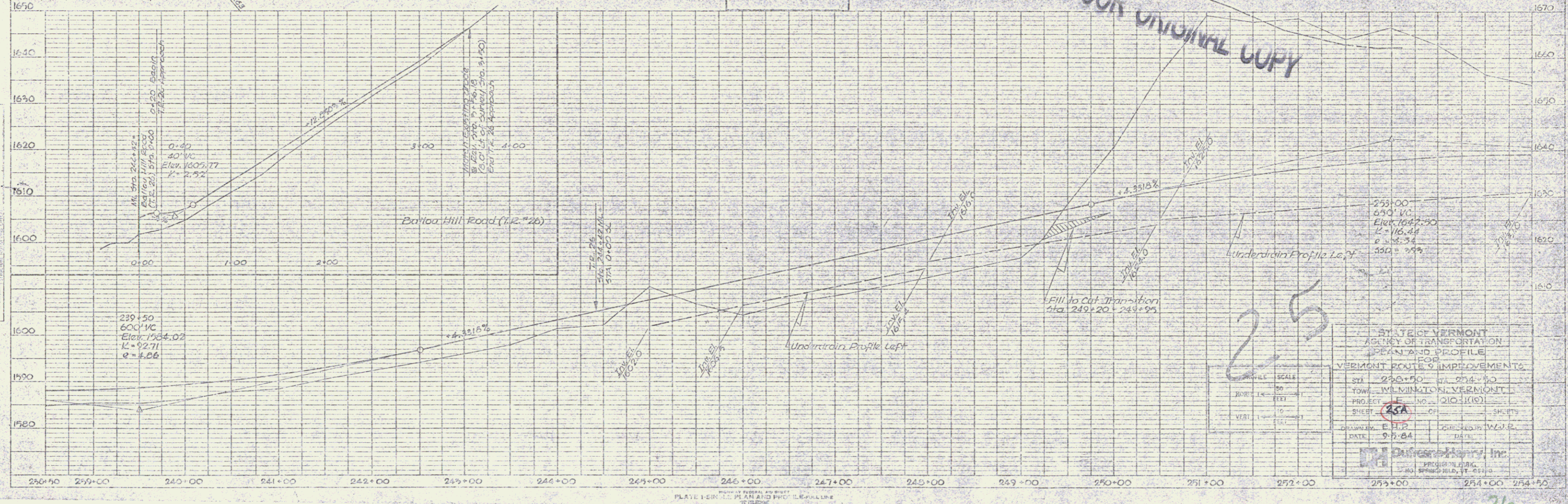
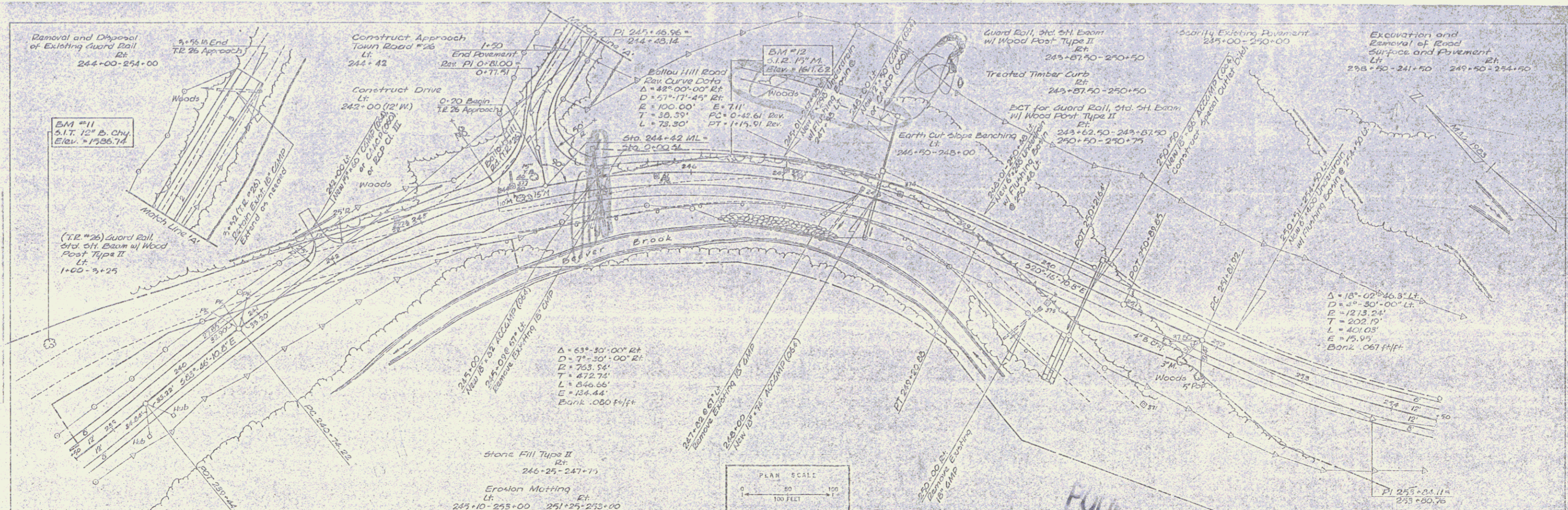
STATE OF VERMONT	
AGENCY OF TRANSPORTATION	
PLAN AND PROFILE	
FOR	
VERMONT ROUTE IMPROVEMENTS	
STA. 226+17	226+50
TOWN: WILMINGTON, VERMONT	
PROJECT NO. 119	
SHEET 214	OF 2 SHEETS
DATE: 9-1-64	DESIGNED BY: MLLP
DATE:	DATE:
CONSULTING ENGINEERS, INC.	
100 STATE STREET, WILMINGTON, VERMONT	

POOR ORIGINAL COPY



STATE OF VERMONT	
AGENCY OF TRANSPORTATION	
PLAN AND PROFILE	
VERMONT ROUTE IMPROVEMENTS	
PROJECT NO.	269-10
TOWN	WILMINGTON, VERMONT
PROJECT	RD. 10-11(10)
SHEET	25 OF 33 SHEETS
DATE	9-5-84
DESIGNED BY	E. P. ...
CHECKED BY	...
DATE	...

PLATE 1-SINGLE PLAN AND PROFILE FULL LINE

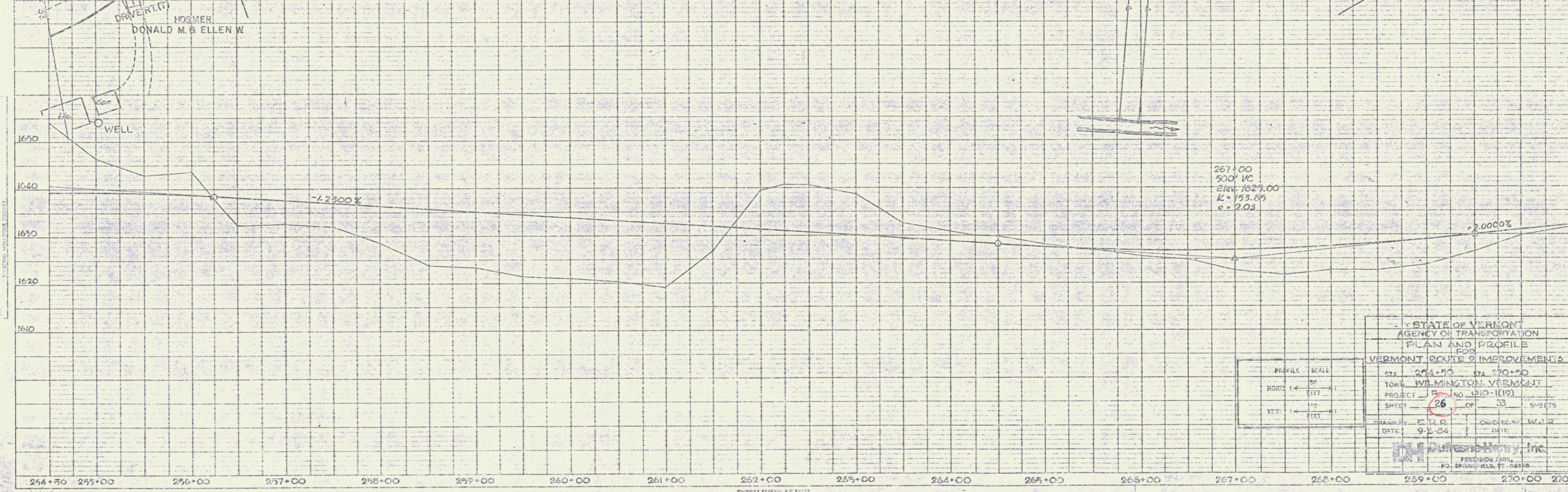
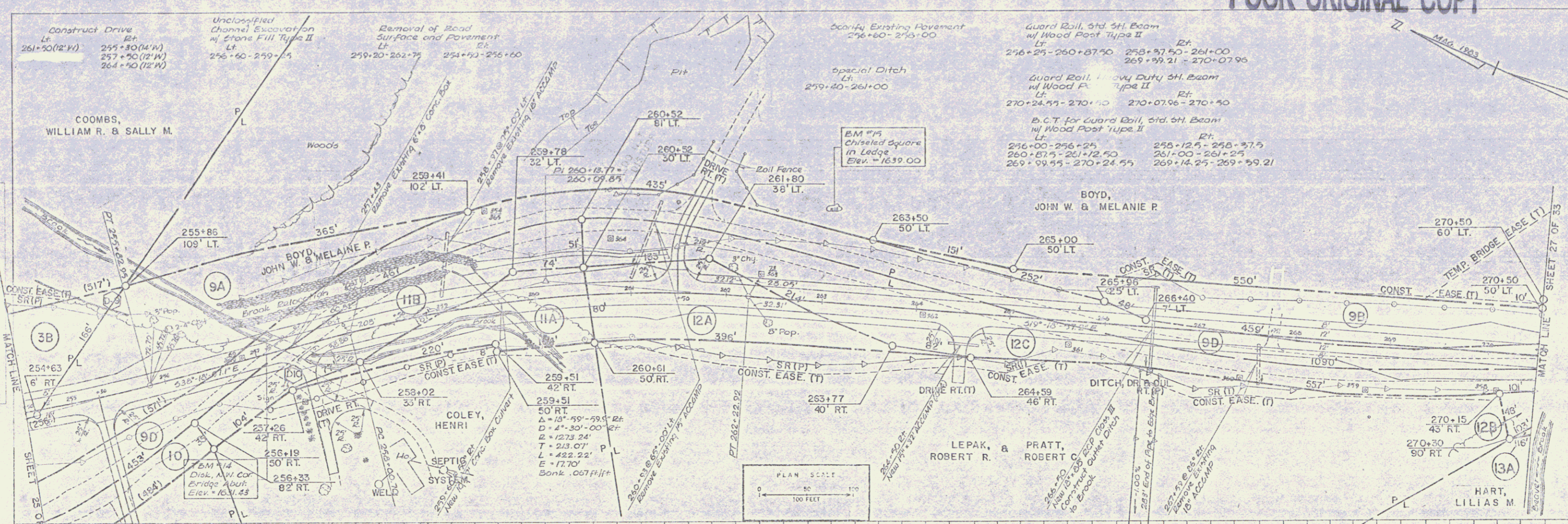


FOUR ORIGINAL COPY


25

STATE OF VERMONT			
AGENCY OF TRANSPORTATION			
PLAN AND PROFILE			
FOR			
VERMONT ROUTE 6 IMPROVEMENTS			
STA	250+50	STA	254+50
TOWN	WILMINGTON, VERMONT		
PROJECT	NO. 1010-11(10)		
SHEET	63A	OF	64
DESIGNED BY	E. H. P.	CHECKED BY	W. J. R.
DATE	9-7-64	DATE	

POOR ORIGINAL COPY



STATE OF VERMONT AGENCY OF TRANSPORTATION PLAN AND PROFILE FOR VERMONT ROUTE 9 IMPROVEMENTS	
STA. 254+50	STA. 270+50
TOWN, WILMINGTON, VERMONT	
PROJECT NO. 1010-1(19)	
SHEET 26	OF 33 SHEETS
DESIGNED BY J. L. G.	CHECKED BY W. J. S.
DATE: 9-5-04	DATE:
FREDRICK JAMES, Inc. 10, SPRINGFIELD, VERMONT	



Construct Drive  
 Lt. 261+90(12'W) 255+30(14'W)  
 Rt. 267+75(12'W) 257+90(12'W)  
 264+90(12'W)

Unclassified Channel Excavation w/ Stone Fill Type II  
 Lt. 256+60-259+40

Excavation and Removal of Road Surface and Pavement  
 Lt. 259+20-262+75 254+90-256+00

Scouring Existing Pavement  
 256+40-258+00

Special Ditch  
 Lt. 259+40-261+40

Guard Rail, Std. 54 Beam w/ Wood Post Type II  
 Lt. 256+25-260+37.50 258+27.50-261+00  
 Rt. 269+29.21-270+07.95

Guard Rail, Heavy Duty 54 Beam w/ Wood Post Type II  
 Lt. 270+24.57-270+50 270+07.95-270+50

E.C.T. for Guard Rail, Std. 54 Beam w/ Wood Post Type II  
 Lt. 256+00-256+25 258+12.5-258+27.5  
 Rt. 260+37.5-261+12.50 261+00-261+25  
 269+09.25-270+24.57 269+14.21-269+29.21

TEM #14  
 Dist. N.W. COR.  
 12+10.41  
 Elev. = 1631.43

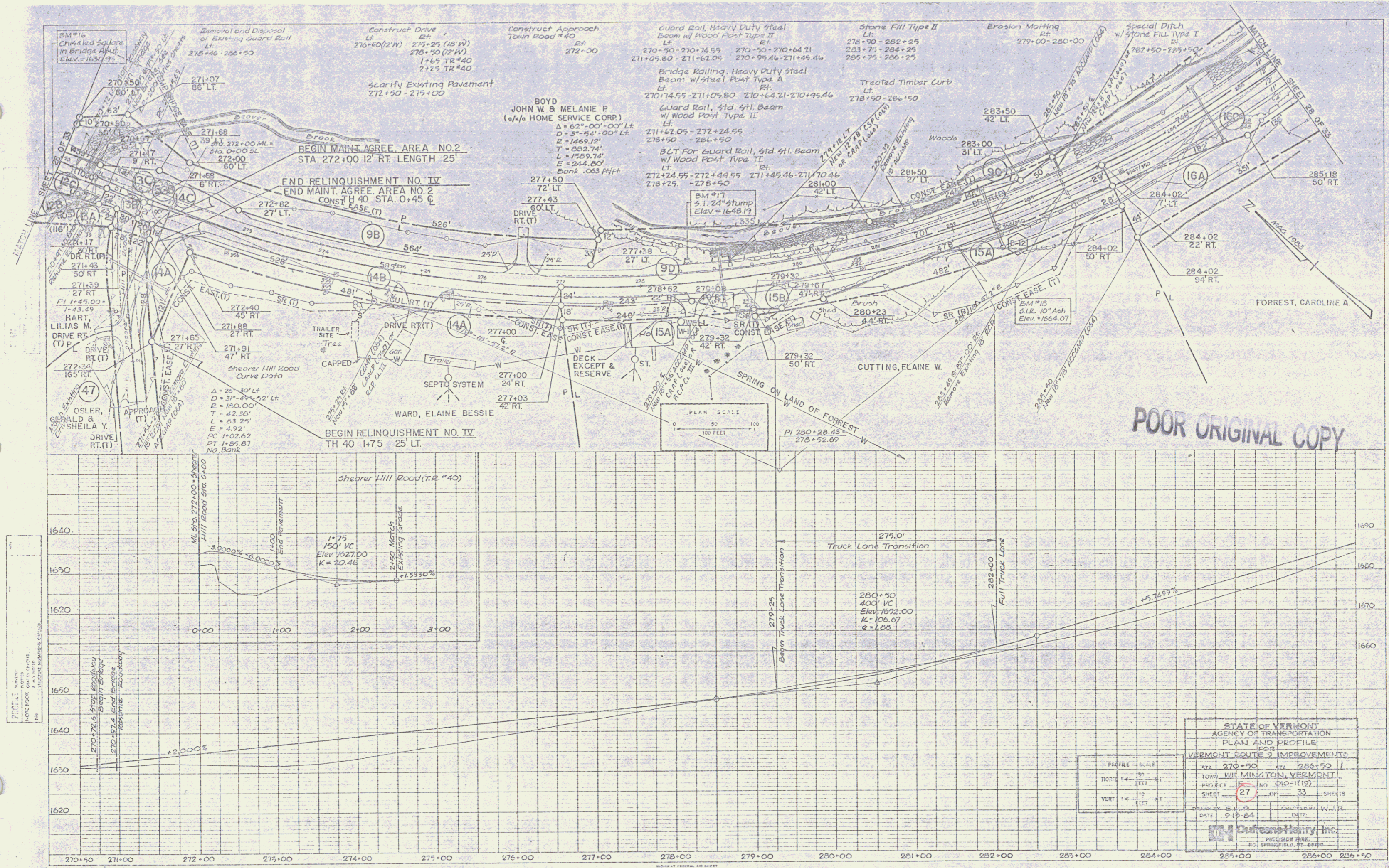
$\Delta = 16^\circ 59' 59.9" R$   
 $D = 4^\circ 51' 00" R$   
 $R = 1273.24'$   
 $T = 218.07'$   
 $L = 422.22'$   
 $E = 177.0'$   
 Bank 10:1 H:1 V

PLAN SCALE  
 1" = 100 FEET

POOR ORIGINAL GUT

267+00  
 500' VC  
 Elev. 1627.00  
 $L = 193.05'$   
 $e = 2.03'$

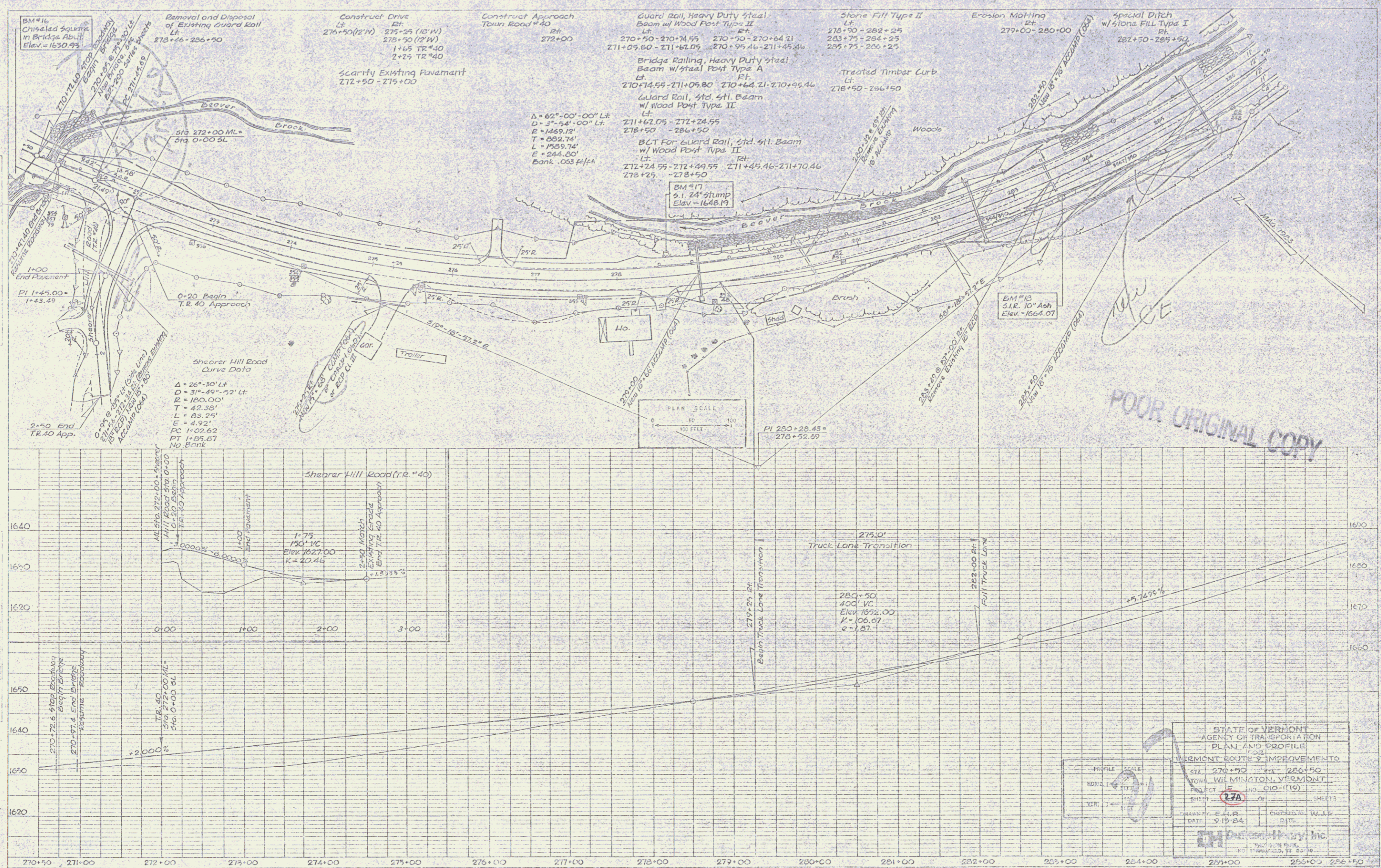
STATE OF VERMONT  
 AGENCY OF TRANSPORTATION  
 PLAN AND PROFILE  
 ST. MONTPOURTS IMPROVEMENTS  
 STA. 254+50 TO STA. 270+50  
 TOWN, WILMINGTON, VERMONT  
 PROJECT NO. 910-1(19)  
 SHEET 26A OF 29 SHEETS  
 DATE 9-8-84  
 PREPARED BY W.J.P.  
 CHECKED BY W.J.P.  
 HENRY, INC.  
 PROJECT ENGINEER  
 100 W. MAIN ST., ST. ALBANS, VT. 05478



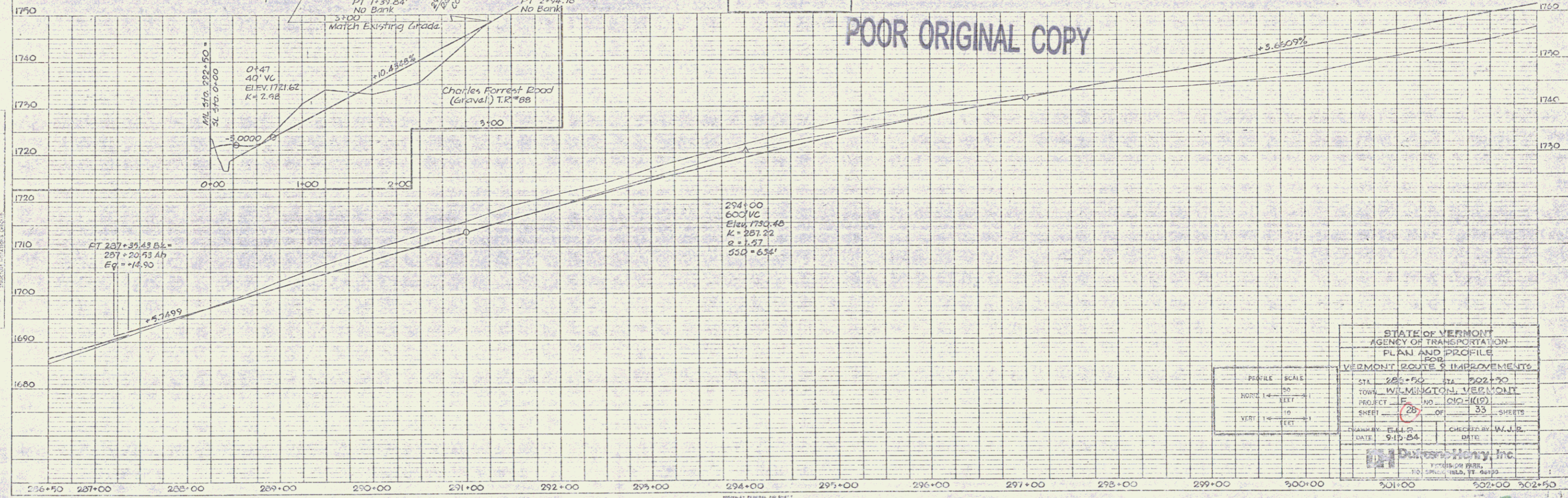
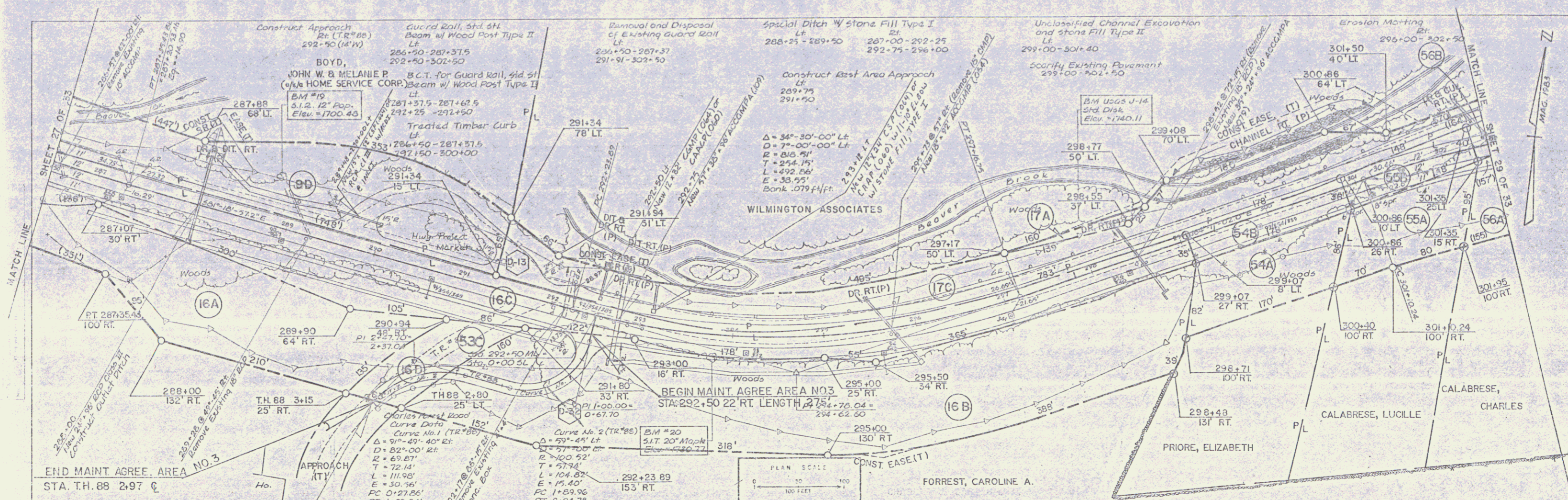
POOR ORIGINAL COPY

STATE OF VERMONT AGENCY OF TRANSPORTATION PLAN AND PROFILE FOR VERMONT ROUTE 2 IMPROVEMENTS			
STA	270+50	STA	285+50
TOWN	WILMINGTON, VERMONT		
PROJECT	R-140 (10)		
SHEET	27	OF	33 SHEETS
DESIGNED BY	E.L.O.	CHECKED BY	W.L.R.
DATE	9-13-04	DATE	
 Dufford & Henry, Inc. PRECISION ENGINEERING 100 SPRINGFIELD ST. SUITE 200 WILMINGTON, VT 05390			

PLATE 1-SINGLE PLAN AND PROFILE FULL LINE  
25 TABLING



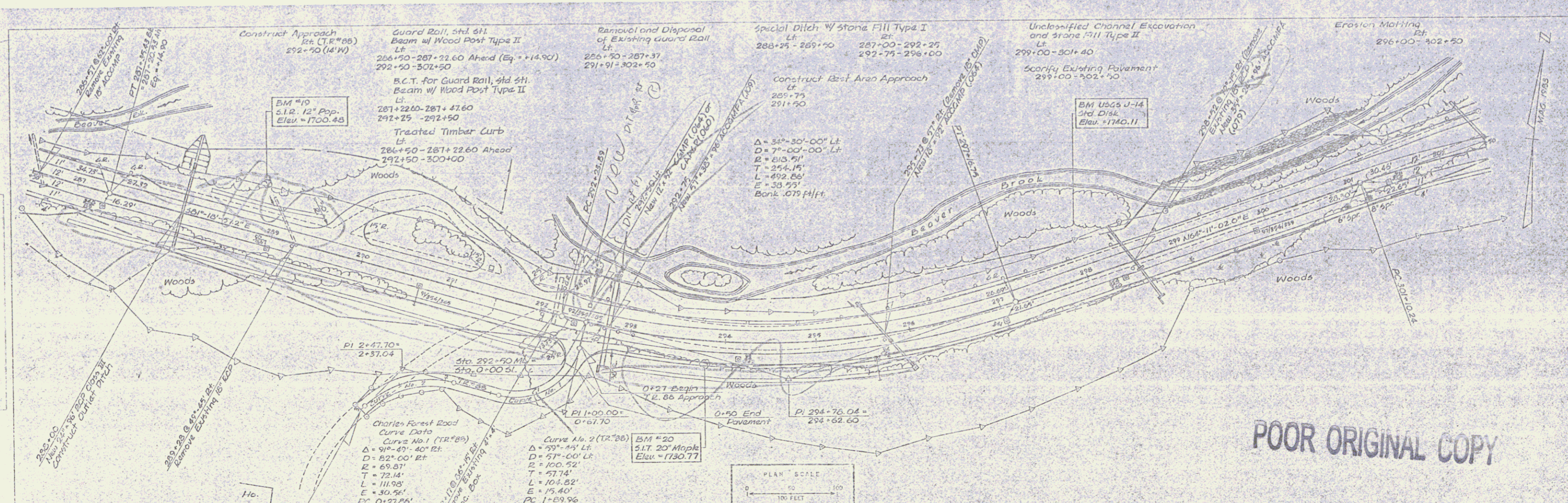
POOR ORIGINAL COPY



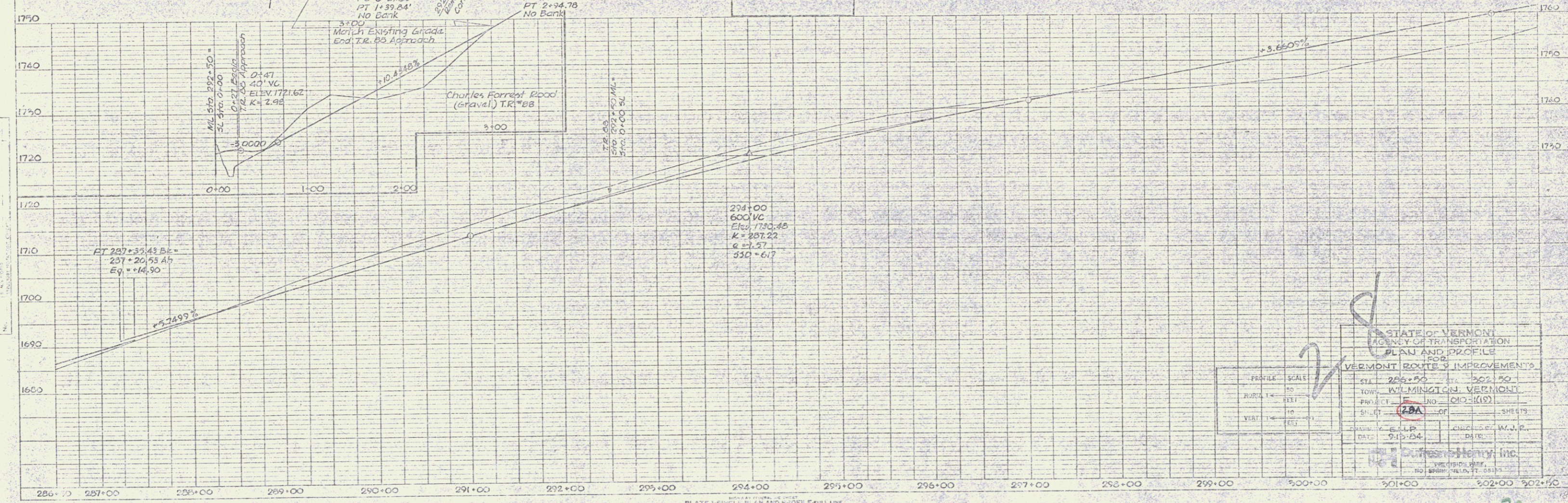
POOR ORIGINAL COPY

STATE OF VERMONT AGENCY OF TRANSPORTATION PLAN AND PROFILE FOR VERMONT ROUTE 5 IMPROVEMENTS			
STA	286+50	STA	302+50
TOWN	WILMINGTON, VERMONT		
PROJECT	R-10 (19)		
SHEET	28	OF	33 SHEETS
DESIGNED BY	W. J. B.		
DATE	9-10-84		
CHECKED BY	W. J. B.		
DATE			
D. J. O'NEILL, INC.			
110 SPRINGFIELD ST. SUITE 200 WILMINGTON, VERMONT 05397			

PLATE 1-SINGLE PLAN AND PROFILE FULL LINE



POOR ORIGINAL COPY



STATE OF VERMONT	
AGENCY OF TRANSPORTATION	
PLAN AND PROFILE	
FOR	
VERMONT ROUTE 5 IMPROVEMENTS	
STATION	286+50 TO 302+50
TOWN	WILMINGTON, VERMONT
PROJECT	IND. (102-118)
SHEET	28A OF 30 SHEETS
DESIGNER	W. H. P.
DATE	9-15-04
CHECKED BY	J. J. P.
DATE	
G. H. HENRY, INC.	
NO. 1000, WILMINGTON, VT. 05397	

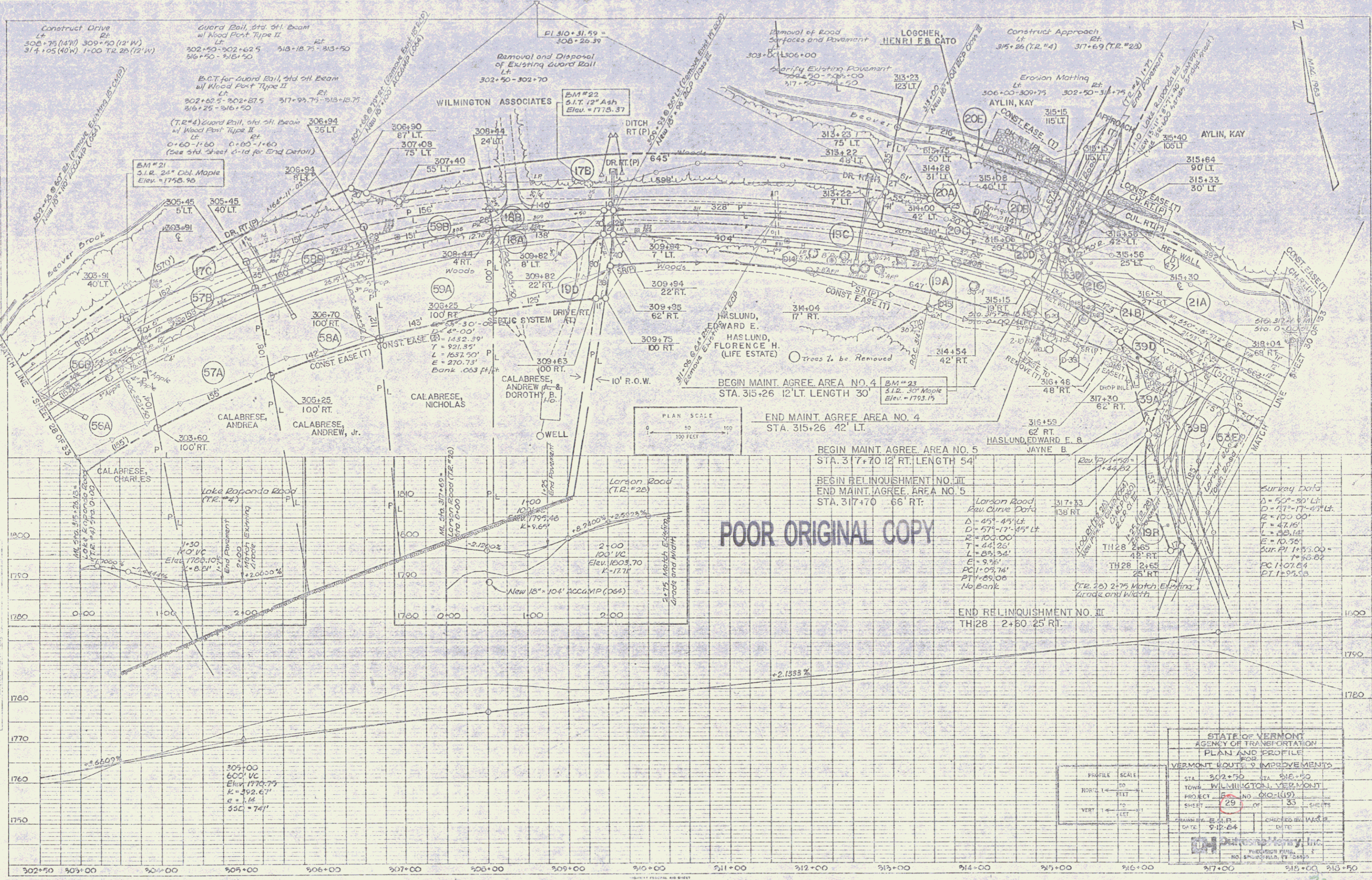



FIGURE 1  
 NOTE: SEE SHEET 29 FOR PLAN AND PROFILE FULL LINE  
 DATE: 5/12/24

POOR ORIGINAL COPY

STATE OF VERMONT AGENCY OF TRANSPORTATION	
PLAN AND PROFILE	
VERMONT ROUTE IMPROVEMENTS	
STATION	302+70 TO 318+50
TOWN	WILMINGTON, VERMONT
PROJECT	15 AND 16 (15)
SHEET	29 OF 35 SHEETS
DESIGNED BY	DR. J. P. ...
CHECKED BY	W. J. ...
DATE	5/12/24
Dutton & Munn, Inc.	
PROFESSIONAL ENGINEERS	
NO. 10000 VERMONT, VERMONT	

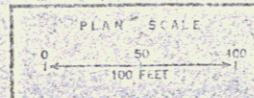
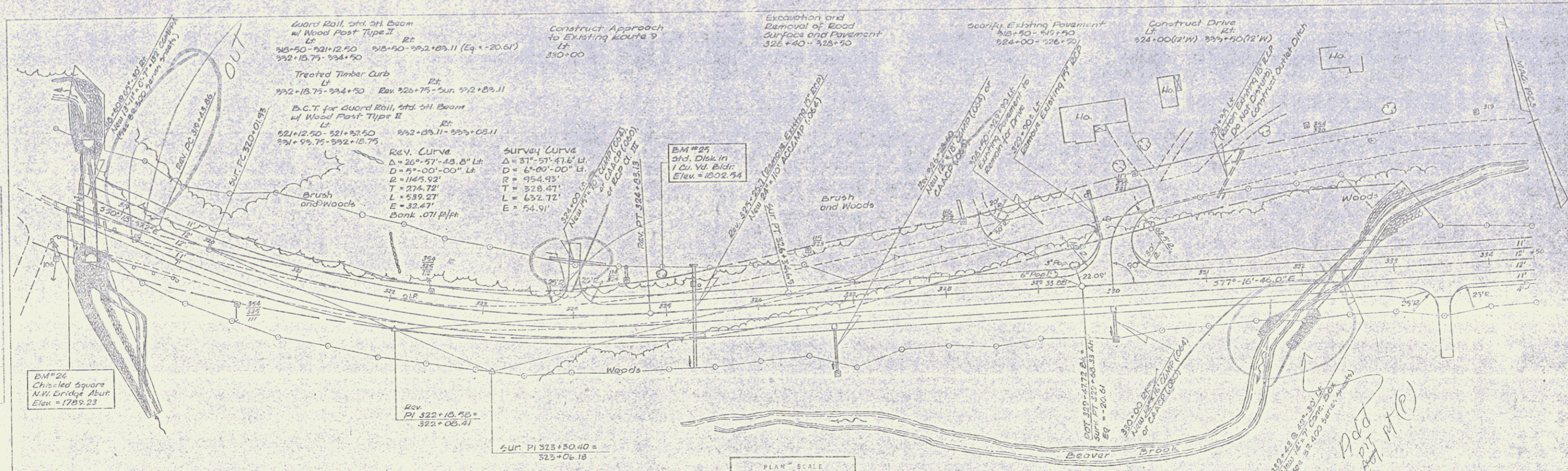


DATE: 9/12/84  
 DRAWN BY: E.H.P.  
 CHECKED BY: W.C.R.  
 PROJECT: VERMONT ROUTE 9 IMPROVEMENTS  
 SHEET: 29A OF 100 SHEETS

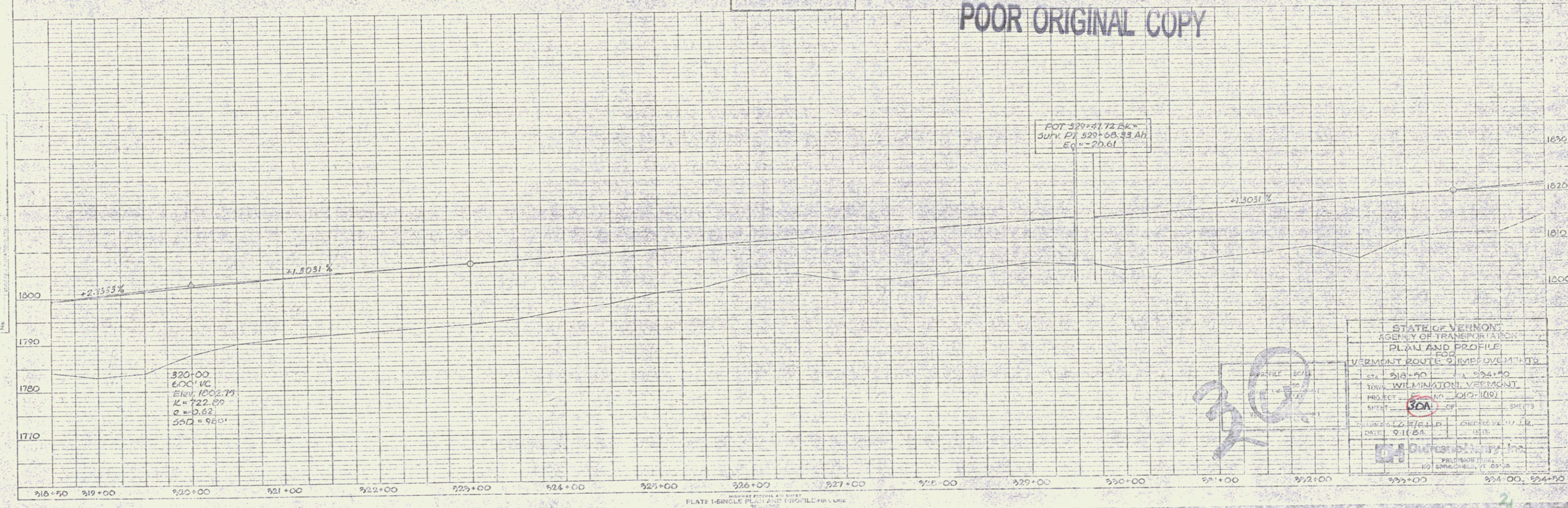
STATE OF VERMONT  
 AGENCY OF TRANSPORTATION  
 PLAN AND PROFILE  
 VERMONT ROUTE 9 IMPROVEMENTS  
 STA. 302+70 TO STA. 319+00  
 WILMINGTON, VERMONT  
 PROJECT NO. CIO(10)  
 SHEET 29A OF 100 SHEETS  
 DRAWN BY: E.H.P.  
 DATE: 9/12/84  
 CHECKED BY: W.C.R.  
 DATE: 9/12/84  
 PROJECT: VERMONT ROUTE 9 IMPROVEMENTS  
 SHEET: 29A OF 100 SHEETS

PLATE 1-SINGLE PLAN AND PROFILE FOR LINE





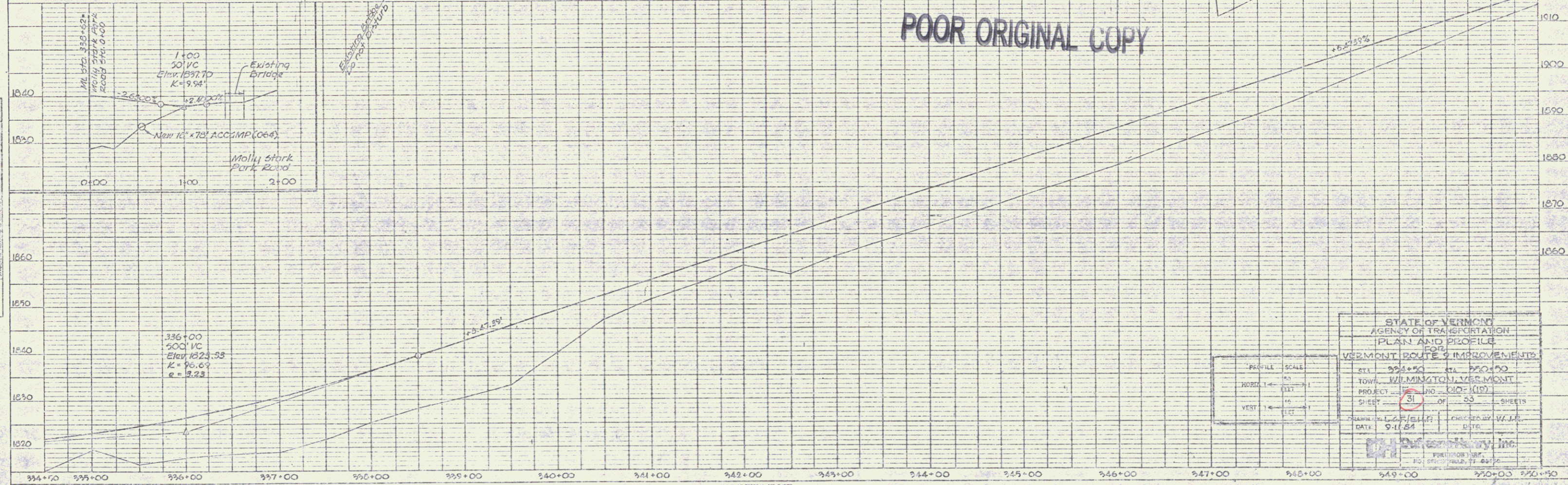
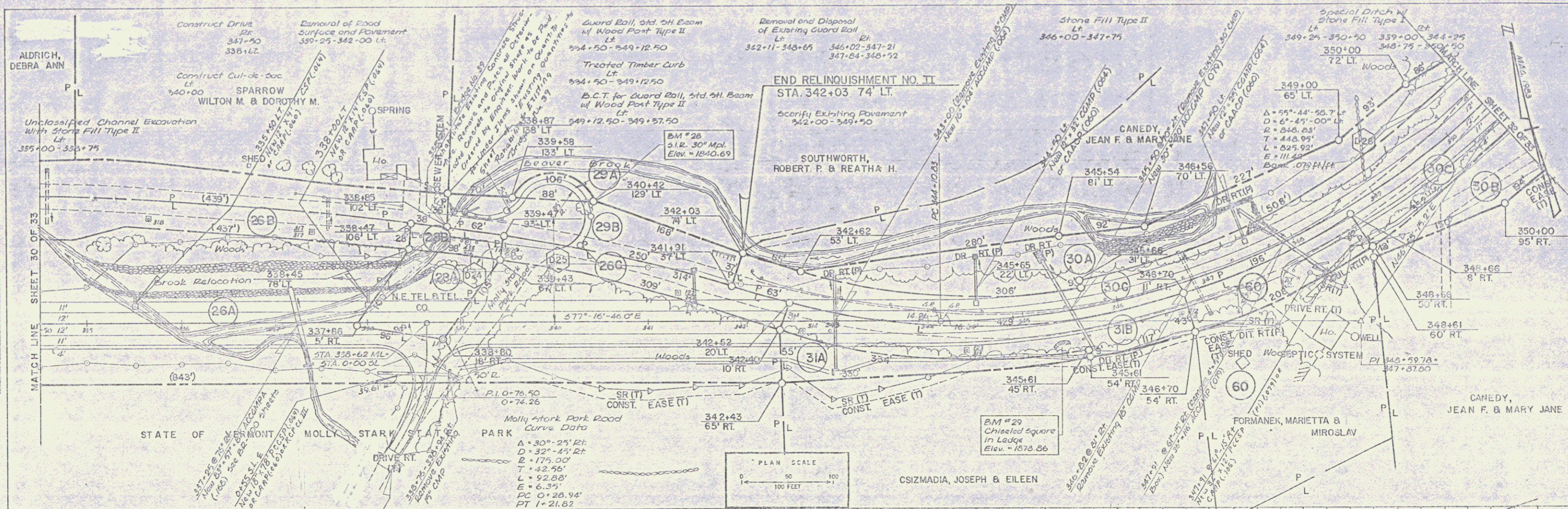
POOR ORIGINAL COPY



STATE OF VERMONT	
AGENCY OF TRANSPORTATION	
PLAN AND PROFILE	
VERMONT ROUTE IMPROVEMENTS	
STA. 318+50	324+50
TOWN: WILMINGTON, VERMONT	
PROJECT NO. 1012-1(19)	
SHEET 30A	OF 3 SHEETS
DATE: 9/1/84	CHECKED BY: J.L.B.
DESIGNED BY: J.L.B.	
NO. ENGINEER: J.L.B.	
318+50	324+50

PLATE 1-SINGLE PLAN AND PROFILE

36

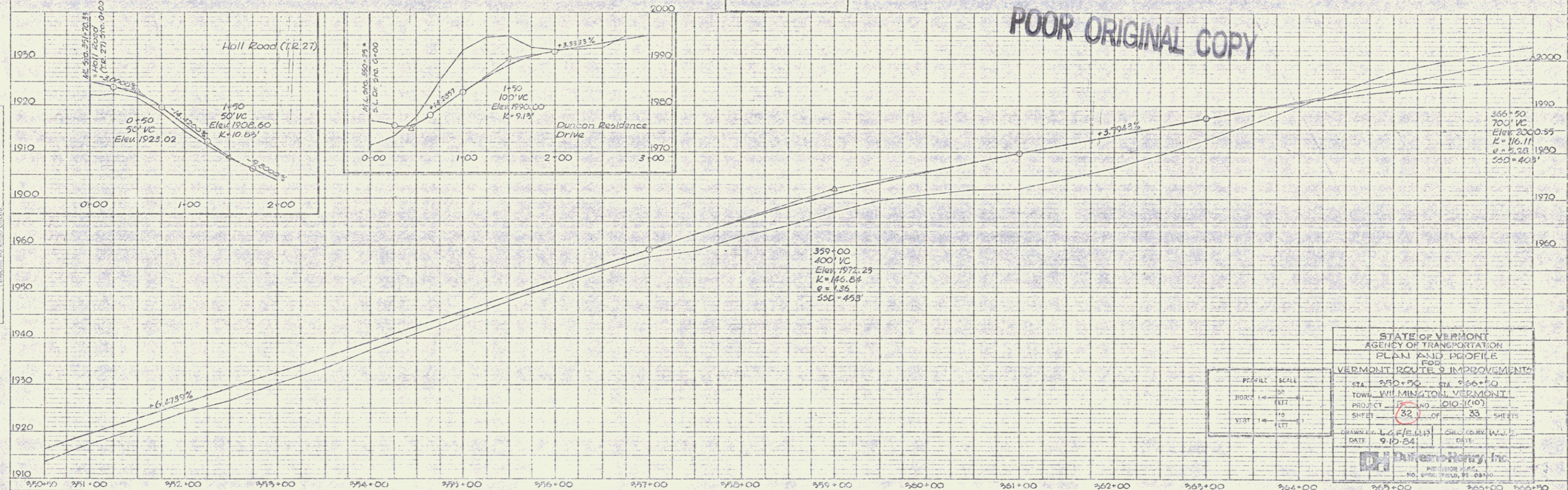
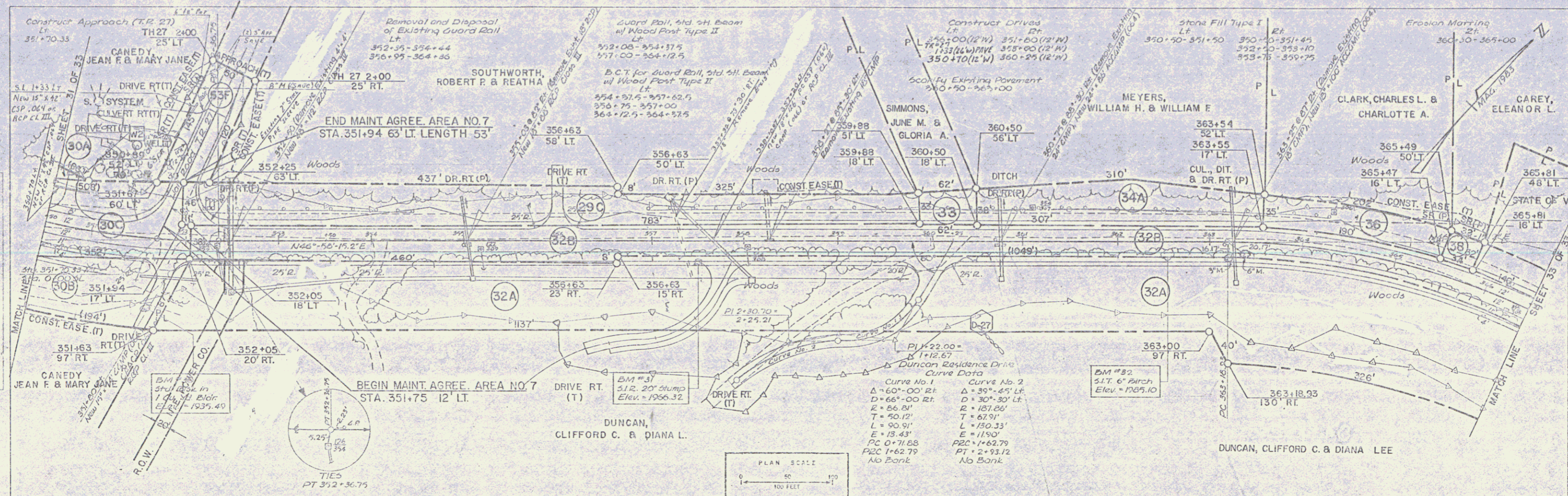


POOR ORIGINAL COPY

PROFILE SCALE	1" = 10'
HORIZONTAL SCALE	1" = 100'
VERTICAL SCALE	1" = 10'

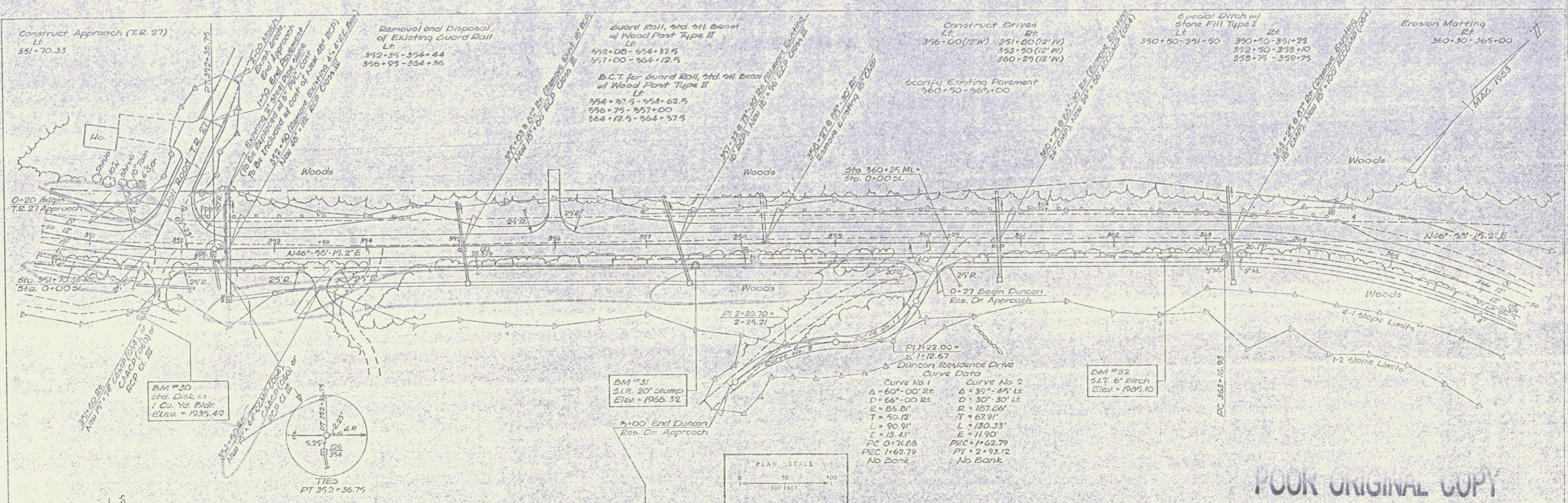
STATE OF VERMONT	
AGENCY OF TRANSPORTATION	
PLAN AND PROFILE	
VERMONT ROUTE 26 IMPROVEMENTS	
STATION	335+00 TO 350+00
TOWN	WILMINGTON, VERMONT
PROJECT	110-110-110
SHEET	31 OF 33
DATE	9/1/84
DESIGNED BY	W. J. J.
CHECKED BY	
DATE	



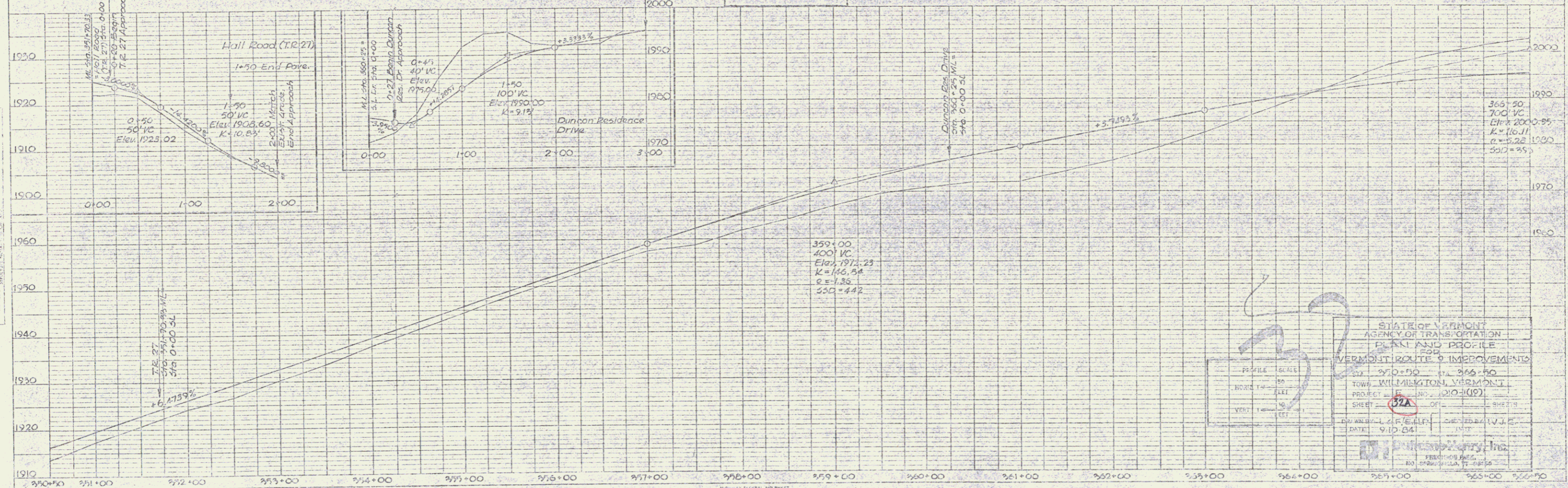


PROFILE	SCALE
VERT.	1" = 10'
HORIZ.	1" = 100'

STATE OF VERMONT  
 AGENCY OF TRANSPORTATION  
 PLAN AND PROFILE  
 FOR  
 VERMONT ROUTE 9 IMPROVEMENTS  
 STA. 350+00 TO 366+00  
 TOWN, WILMINGTON, VERMONT  
 PROJECT NO. 100-1107  
 SHEET 32 OF 33 SHEETS  
 DRAWN BY L. J. FEENEY  
 DATE 9-10-54  
 CHECKED BY W. J. ...  
 DATE ...  
 ENGINEER ...  
 NO. 100-1107-32

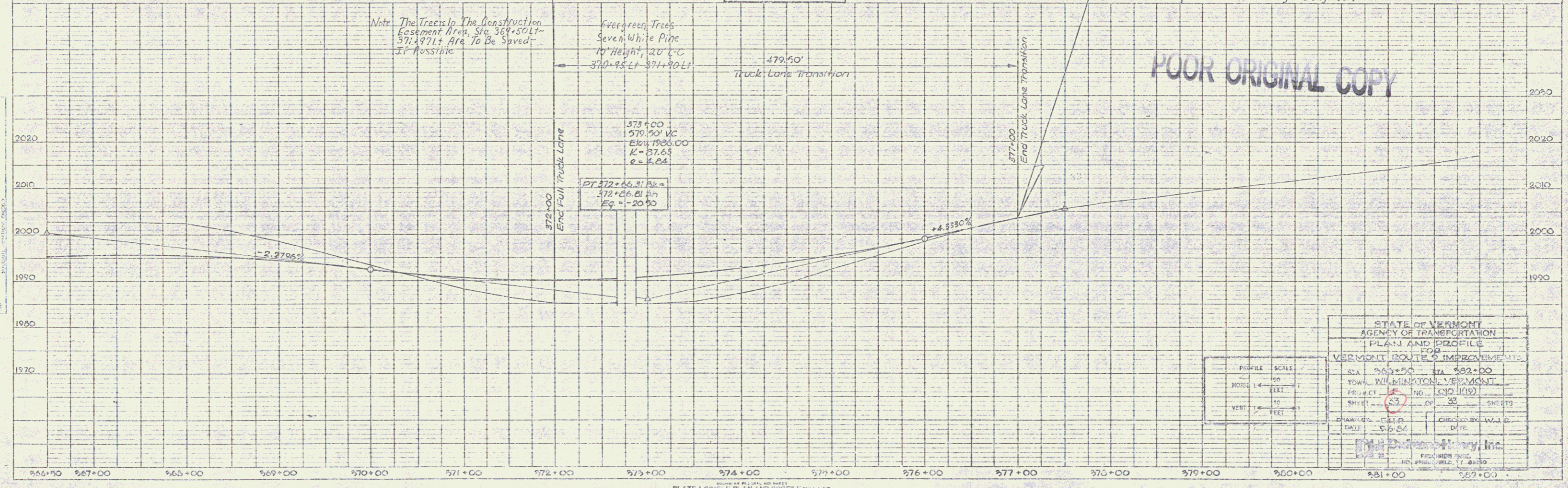
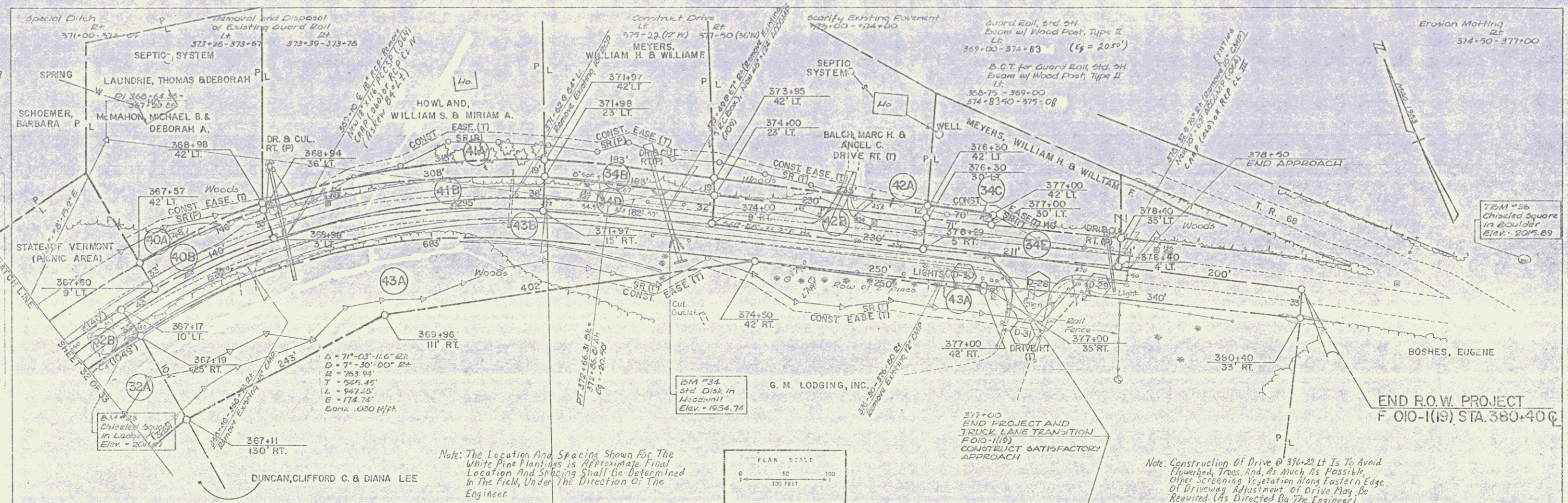


POOR ORIGINAL COPY



PROJECT: 020-102  
 SHEET: 32A OF 32  
 DATE: 9/10/04

STATE OF VERMONT  
 AGENCY OF TRANSPORTATION  
 PLAN AND PROFILE  
 FOR  
 VERMONT ROUTE 0 IMPROVEMENTS  
 TOWN OF WILLIMINGTON, VERMONT  
 PROJECT NO. 020-102  
 SHEET 32A OF 32  
 DATE 9/10/04



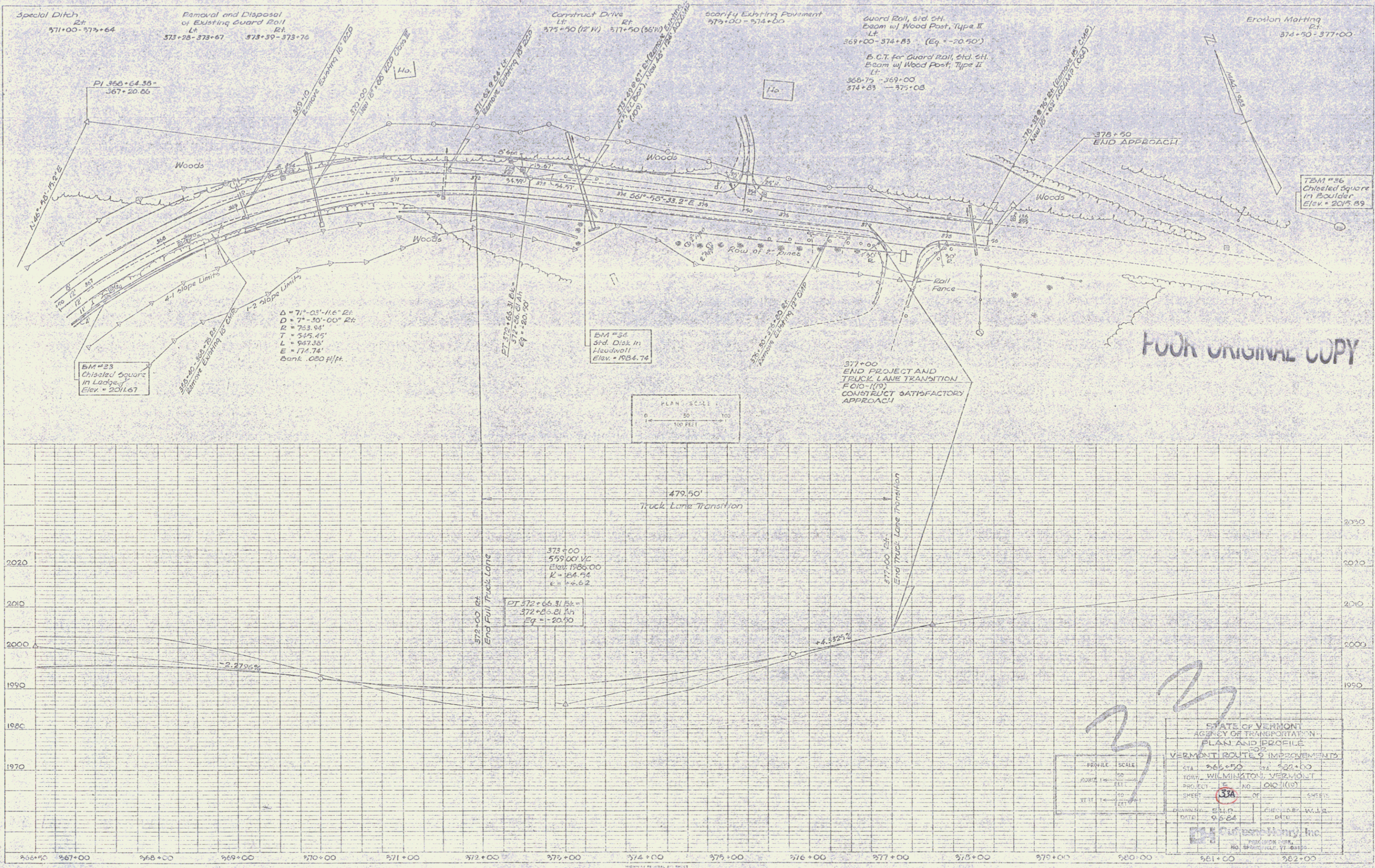
Note: The Location And Spacing Shown For The White Pine Plantings is Approximate Final Location And Spacing Shall Be Determined In The Field, Under The Direction Of The Engineer.

Note: The Trees In The Construction Easement Area, Sta. 369+50 LT - 371+97 LT Are To Be Saved - If Possible.

Evergreen Trees  
Seven White Pine  
10' Height, 20" C.C.  
370+95 LT - 371+90 LT

POOR ORIGINAL COPY

STATE OF VERMONT AGENCY OF TRANSPORTATION PLAN AND PROFILE			
VERMONT ROUTE 0 IMPROVEMENTS			
STA	363+00	STA	362+00
TOWN	WILKINSON, VERMONT	PROJECT NO.	010-1(19)
SHEET	33	OF	38
DATE	5-16-64	CHECKED BY	W.J.S.



1. ALL DIMENSIONS ARE IN FEET UNLESS OTHERWISE NOTED.  
 2. ALL DISTANCES ARE MEASURED ALONG THE CENTERLINE OF THE ROAD.  
 3. ALL ELEVATIONS ARE IN FEET ABOVE MEAN SEA LEVEL UNLESS OTHERWISE NOTED.  
 4. ALL CURVES ARE TO BE CONSTRUCTED ACCORDING TO THE STANDARD SPECIFICATIONS FOR HIGHWAY CONSTRUCTION.  
 5. ALL SLOPES ARE TO BE CONSTRUCTED ACCORDING TO THE STANDARD SPECIFICATIONS FOR HIGHWAY CONSTRUCTION.  
 6. ALL DITCHES ARE TO BE CONSTRUCTED ACCORDING TO THE STANDARD SPECIFICATIONS FOR HIGHWAY CONSTRUCTION.  
 7. ALL GUARD RAILS ARE TO BE CONSTRUCTED ACCORDING TO THE STANDARD SPECIFICATIONS FOR HIGHWAY CONSTRUCTION.  
 8. ALL EROSION MARKINGS ARE TO BE CONSTRUCTED ACCORDING TO THE STANDARD SPECIFICATIONS FOR HIGHWAY CONSTRUCTION.  
 9. ALL DRIVEWAYS ARE TO BE CONSTRUCTED ACCORDING TO THE STANDARD SPECIFICATIONS FOR HIGHWAY CONSTRUCTION.  
 10. ALL PAVEMENT IS TO BE CONSTRUCTED ACCORDING TO THE STANDARD SPECIFICATIONS FOR HIGHWAY CONSTRUCTION.

1. ALL DIMENSIONS ARE IN FEET UNLESS OTHERWISE NOTED.  
 2. ALL DISTANCES ARE MEASURED ALONG THE CENTERLINE OF THE ROAD.  
 3. ALL ELEVATIONS ARE IN FEET ABOVE MEAN SEA LEVEL UNLESS OTHERWISE NOTED.  
 4. ALL CURVES ARE TO BE CONSTRUCTED ACCORDING TO THE STANDARD SPECIFICATIONS FOR HIGHWAY CONSTRUCTION.  
 5. ALL SLOPES ARE TO BE CONSTRUCTED ACCORDING TO THE STANDARD SPECIFICATIONS FOR HIGHWAY CONSTRUCTION.  
 6. ALL DITCHES ARE TO BE CONSTRUCTED ACCORDING TO THE STANDARD SPECIFICATIONS FOR HIGHWAY CONSTRUCTION.  
 7. ALL GUARD RAILS ARE TO BE CONSTRUCTED ACCORDING TO THE STANDARD SPECIFICATIONS FOR HIGHWAY CONSTRUCTION.  
 8. ALL EROSION MARKINGS ARE TO BE CONSTRUCTED ACCORDING TO THE STANDARD SPECIFICATIONS FOR HIGHWAY CONSTRUCTION.  
 9. ALL DRIVEWAYS ARE TO BE CONSTRUCTED ACCORDING TO THE STANDARD SPECIFICATIONS FOR HIGHWAY CONSTRUCTION.  
 10. ALL PAVEMENT IS TO BE CONSTRUCTED ACCORDING TO THE STANDARD SPECIFICATIONS FOR HIGHWAY CONSTRUCTION.

FOUR ORIGINAL COPY

333

STATE OF VERMONT	
AGENCY OF TRANSPORTATION	
PLAN AND PROFILE	
VERMONT ROUTE 9 IMPROVEMENTS	
STA. 365+00 TO 377+00	NO. 010 (10)
PROJECT: WILMINGTON, VERMONT	SHEET: 33A
DATE: 9/2/64	CHECKED BY: W.J.R.