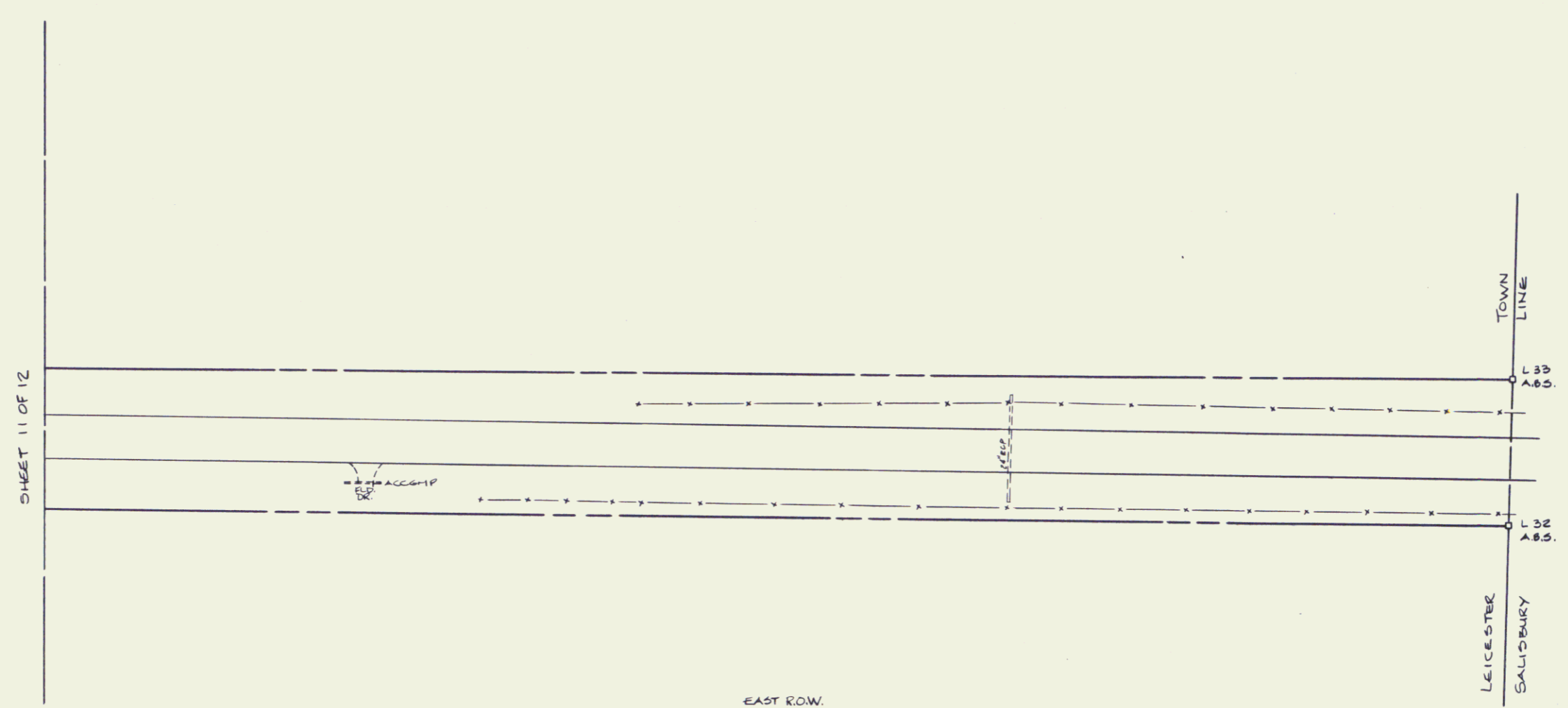
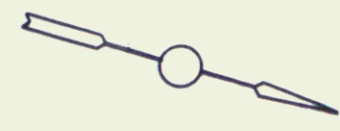
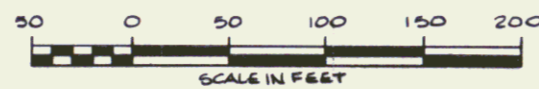


POINT #	NORTH	WEST R.O.W. EAST	BEARING	DIST.
L 33	508305.22	339775.09		
L 33 B	507189.46	340098.00	S14°08'27"E	1161.54



POINT #	NORTH	EAST R.O.W. EAST	BEARING	DIST.
L 31 C	507200.45	340203.76		
L 32	508334.29	339881.01	N15°53'25"W	1179.51

ALL BEARINGS ARE REFERENCED TO THE VERMONT STATE PLANE COORDINATE SYSTEM.



STATE OF VERMONT US ROUTE 7 RIGHT-OF-WAY LEICESTER FEGC FOR 3 (29)		
VERMONT SURVEY CONSULTANTS, INC. 58 EAST STATE ST. MONTPELIER, VT.		
DATE: JULY 1989	SCALE: 1" = 50'	SHEET: 12 OF 12