


INDEX OF SHEETS

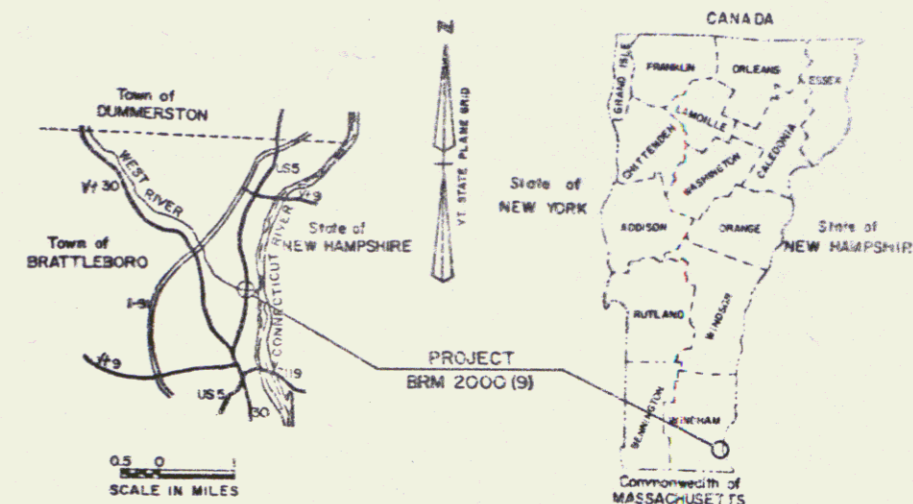


STATE OF VERMONT AGENCY OF TRANSPORTATION



PROPOSED IMPROVEMENT TOWN OF BRATTLEBORO COUNTY OF WINDHAM U.S. ROUTE 5-PUTNEY ROAD

Pin # 78C034

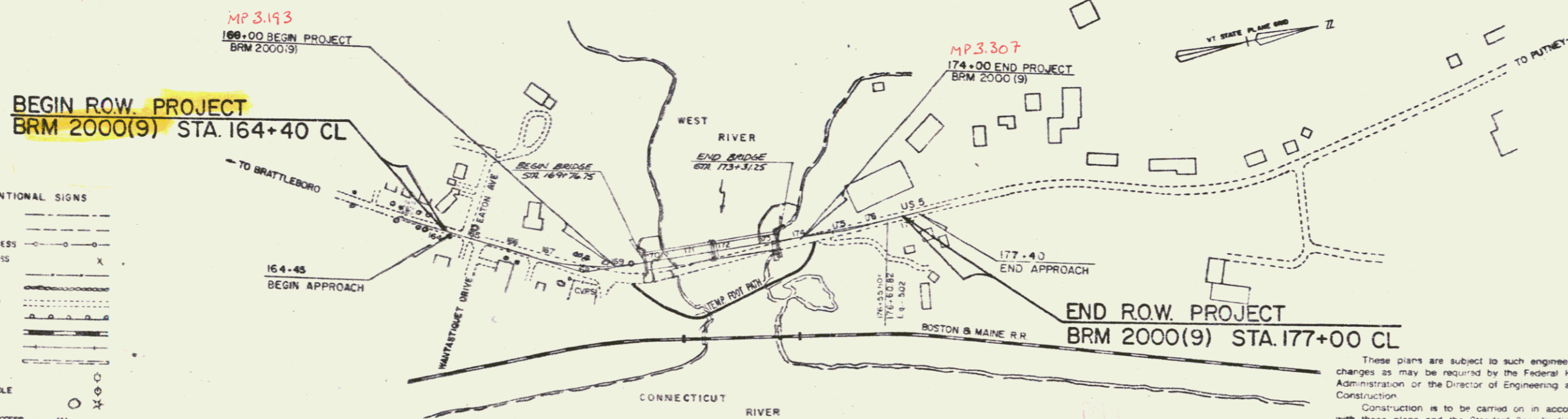


R.O.W. PLANS

BEGINNING AT A POINT 2.381 MILES SOUTHERLY OF THE BRATTLEBORO-DUMMERSTON TOWN LINE AND EXTENDING NORTHERLY 0.095 MILES.

LENGTH OF ROADWAY 145.5 FT = 0.028 MILES
LENGTH OF BRIDGE 354.5 FT = 0.067 MILES
LENGTH OF PROJECT 500.0 FT = 0.095 MILES
LENGTH OF ROW PROJ 1260.0 FT = 0.239 MILES

WORK TO BE PERFORMED UNDER THIS PROJECT INCLUDES REPLACING STEEL TRUSS BRIDGE NO. 8 AND NECESSARY ROADWAY APPROACHES.



- CONVENTIONAL SIGNS
- COUNTY LINE
 - TOWN LINE
 - LIMITS OF ACCESS
 - POINT OF ACCESS
 - FENCE LINE
 - STONE WALL
 - TRAVELED HWY
 - RAILROAD
 - SURVEY LINE
 - CULVERT
 - POWER POLE
 - TELEPHONE POLE
 - TREES
 - CONTROL OF ACCESS
 - PROPERTY LINE
 - ROW TAKING LINE
 - SLOPE RIGHTS
 - TOP OF CUT
 - TOE OF SLOPE

DATUM
VERTICAL NGVD 1929
HORIZONTAL NAD 1927

MAY 28 1986

ALL DRIVES AS INDICATED ON PLANS ARE SUBJECT TO PERMITS PURSUANT TO TITLE 19, SECTION 43, V.S.A.

These plans are subject to such engineering changes as may be required by the Federal Highway Administration or the Director of Engineering and Construction.

Construction is to be carried on in accordance with these plans and the Standard Specifications for Highway and Bridge Construction dated March, 1976, as approved by the Federal Highway Administration on October 27, 1976 for use on this project, including all subsequent revisions and such revised specifications and special provisions as are incorporated in these plans.

SUBMITTED BY ORDER OF THE STATE TRANSPORTATION BOARD

APPROVED S. J. O'NEILL DATE 4-17-84
DIRECTOR OF ENGINEERING AND CONSTRUCTION

DEPARTMENT OF TRANSPORTATION
FEDERAL HIGHWAY ADMINISTRATION

APPROVED _____ DATE _____
DIVISION ADMINISTRATOR

BRATTLEBORO
BRM 2000(9)
SHEET 1 OF 13