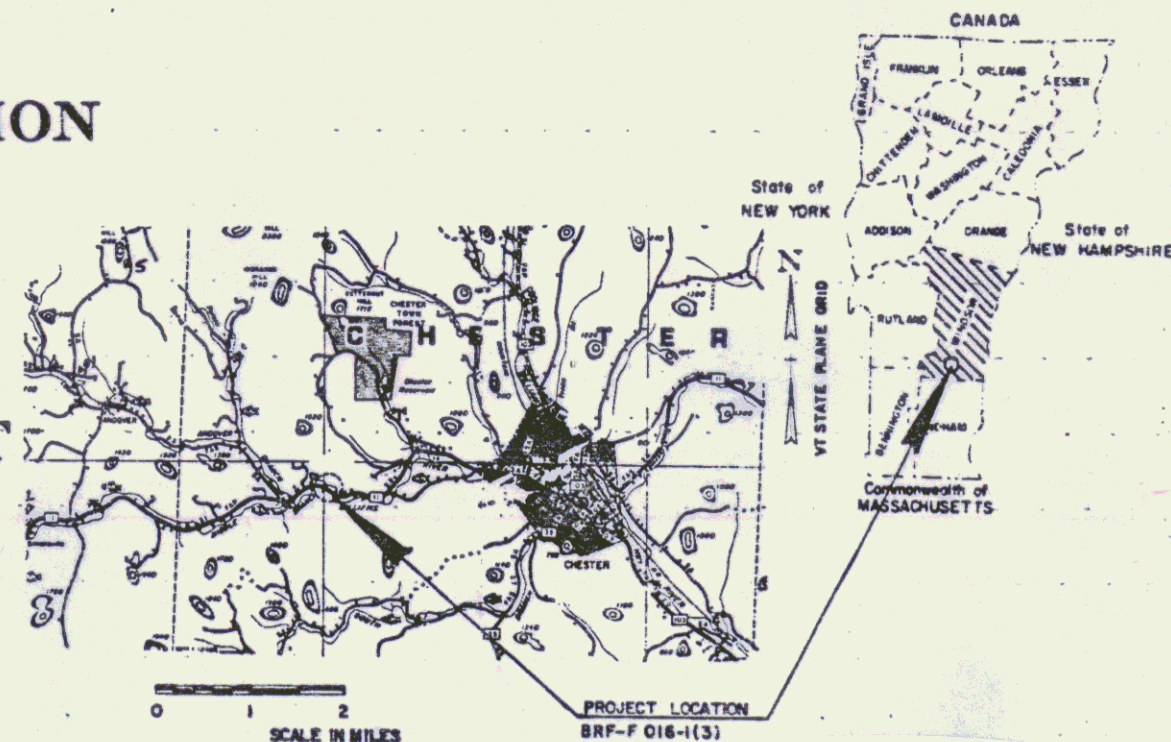


STATE OF VERMONT
AGENCY OF TRANSPORTATION



PROPOSED IMPROVEMENT
TOWN OF CHESTER
COUNTY OF WINDSOR
VT. ROUTE 11 (FAP)



INDEX OF SHEETS

1	TITLE SHEET
2	TYPICAL SHEET
3-5	QUANTITY SHEETS
6	ITEM DETAIL AND DRAINAGE SHEET
7	GRADE AND EARTHWORK SHEET
8-9	BLANKS
10-12	R.O.W. DETAIL SHEETS
13-14	BLANKS
15-17	PLAN AND PROFILE SHEETS
18-19	TRAFFIC SIGN AND PAVEMENT MARKING SHEETS
20-21	BLANKS
22-30	BRIDGE 100 SERIES (OVER MIDDLE BRANCH WILLIAMS RIVER)
31-34	BLANKS
35-44	PROPOSED SECTION SHEETS - MAINLINE

STANDARDS

A-60	SLOPES IN SOLID ROCK EXCAV. (50MPH & OVER)	04-02-84
B-3	SLOPE GRABING, EMBANKMENTS, RUCK	12-04-71
B-17	GUARD RAIL, BRIDGES, REST AREA, TURNOUTS	10-25-85 R
B-71	RESIDENTIAL AND COMMERCIAL DRIVES	07-23-80 R
B-71A	RESIDENTIAL DRIVES	03-07-90 R
C-1	CURBS, BITUMINOUS CONCRETE SIDEWALKS	10-25-85 R
D-2	C.R.H., HEADWALLS, UNDERDRAIN	10-30-85 R
D-3	TREATED CUTTERS	04-02-84
D-1	FLUJING CASINGS, END SECTION, ELBOWS	10-30-85 R
D-4	REINF. CONCRETE DROP INLET W/GRATE (DITCHES)	04-04-73
D-11	GRATES & COVERS	08-24-81 R
D-14	PRECAST CURB D.I., GRATE, RCP END SECTION, ETC.	10-30-85 R
E-100	CONSTRUCTION APPROACH SIGNS	05-24-89 R
E-101	CONSTRUCTION SIGN DETAILS	10-30-87
E-102	CONSTRUCTION SIGN DETAILS	01-23-89 R
E-104	TRAFFIC CONTROL - MISCELLANEOUS DETAILS	01-23-89 R
E-107	DELIMITATION, BARRICADES AND DETOURS FOR CONSTRUCTION AREAS	01-23-89 R
E-107A	BREAKAWAY BARRICADE DETAILS	04-27-86 R
E-110	MAJOR MAINTENANCE OPERATION LANE CLOSURE	09-10-84
E-121	STANDARD SIGN PLACEMENT - CONVENTIONAL ROAD	03-01-88 R
E-131	WARNING SIGN DETAILS	10-30-87
E-140	FLANGED CHANNEL STEEL SIGN POST DETAIL	02-01-88 R
B-1	STEEL BEAM GUARDRAIL (50MPH & OVER)	10-31-85 R
B-1B	STEEL BEAM GUARDRAIL (40MPH & LFSS)	10-31-85 R
B-14	BREAKAWAY CABLE TERMINAL W/UCSD POSTS	11-01-88 R
P-1	PROJECT AND MILEPOST MARKERS	04-27-86 R
T-1	TEMPORARY EROSION CONTROL DETAILS	12-07-74 R
T-2	TEMPORARY EROSION CONTROL DETAILS	07-05-72 R
SB-R44-82	BRIDGE RAILING, GALVANIZED RIB BEAM	09-18-89 R
SB-R49-82	GUARD RAIL APPROACH SECTION, TYPE I & II	03-28-88 R

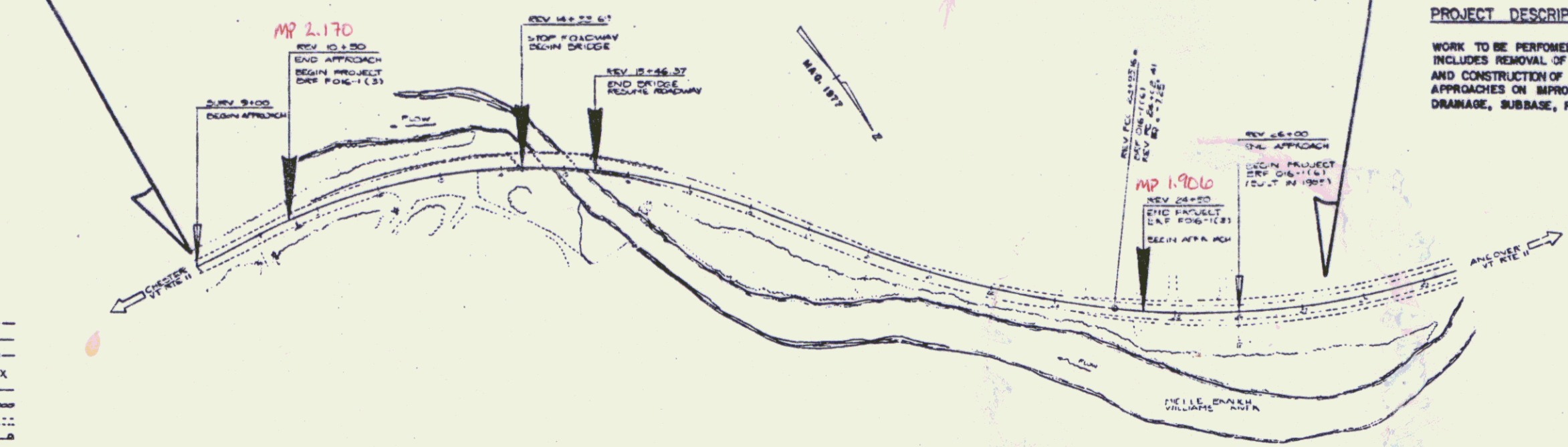
R.O.W. PLANS

BEGINNING AT A POINT APPROXIMATELY 2.170 MILES
EASTERLY OF THE ANDOVER-CHESTER TOWN LINE
AND EXTENDING WESTERLY 0.2637 MILES

LENGTH OF R.O.W. PROJ 1837.75 FEET 0.348 MILES
LENGTH OF ROADWAY 1280.07 FEET 0.243 MILES
LENGTH OF BRIDGE 112.68 FEET 0.021 MILES
LENGTH OF PROJECT 1392.75 FEET 0.264 MILES

BEGIN R.O.W. PROJECT
BRF F 016-1(3) STA. 9+00 25' LT.

END R.O.W. PROJECT
BRF F 016-1(3) REV. STA. 27+45 40' LT.



PROJECT DESCRIPTION
WORK TO BE PERFORMED UNDER THIS PROJECT
INCLUDES REMOVAL OF EXISTING BRIDGE No. 66
AND CONSTRUCTION OF A NEW BRIDGE AND
APPROACHES ON IMPROVED ALIGNMENT, GRADINGS,
DRAINAGE, SUBBASE, PAVEMENT AND GUARD RAIL.

RIGHT-OF-WAY DIVISION
TOWN FILE
PERPETUAL
Town of Chester VT. RTE. 11
(To Be Returned To R.O.W. Division)

ALL DRIVES AS INDICATED ON PLANS
ARE SUBJECT TO PERMITS PURSUANT
TO TITLE 19 SECTION III, V.S.A.

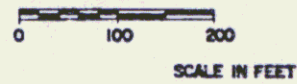
Pn # 77B015

CONVENTIONAL SIGNS

COUNTY LINE	---
TOWN LINE	- - - -
LIMITS OF ACCESS	○ ○ ○ ○
POINT OF ACCESS	X
FENCE LINE	— · — · — ·
STONE WALL	— · — · — ·
TRAVELED WAY	— · — · — ·
GUARD RAIL	— · — · — ·
RAILROAD	— · — · — ·
SURVEY LINE	— · — · — ·
CULVERT	— · — · — ·
POWER POLE	○ ○ ○ ○
TELEPHONE POLE	○ ○ ○ ○
TREES	○ ○ ○ ○
CONTROL OF ACCESS	///
PROPERTY LINE	— · — · — ·
R.O.W. TAKING LINE	— · — · — ·
SLOPE RIGHTS	— · — · — ·
TOP OF CUT	— · — · — ·
TOE OF SLOPE	— · — · — ·

DATUM

VERTICAL	MEVD 1929
HORIZONTAL	N/A



THESE PLANS ARE SUBJECT TO SUCH ENGINEERING
CHANGES AS MAY BE REQUIRED BY THE FEDERAL HIGHWAY
ADMINISTRATION OR THE CHIEF ENGINEER.
CONSTRUCTION IS TO BE CARRIED ON IN ACCORDANCE
WITH THESE PLANS AND THE STANDARD SPECIFICATIONS
FOR CONSTRUCTION DATED 1990, AS APPROVED BY THE
FEDERAL HIGHWAY ADMINISTRATION ON MARCH 15, 1990
FOR USE ON THIS PROJECT, INCLUDING ALL SUBSEQUENT
REVISIONS AND SUCH REVISED SPECIFICATIONS AND
SPECIAL PROVISIONS AS ARE INCORPORATED IN THESE
PLANS.

APPROVED: *Andrew C. McArthur* DATE: 03/17/94
Dir., Dept. of Planning & Preconstruction

APPROVED: *Lauren Cummings* DATE: 03/17/94
Chief, Property Administration

CHESTER
BRF F 016-1(3)
R.O.W. SHEET 1 OF 10

MAR 17 1994