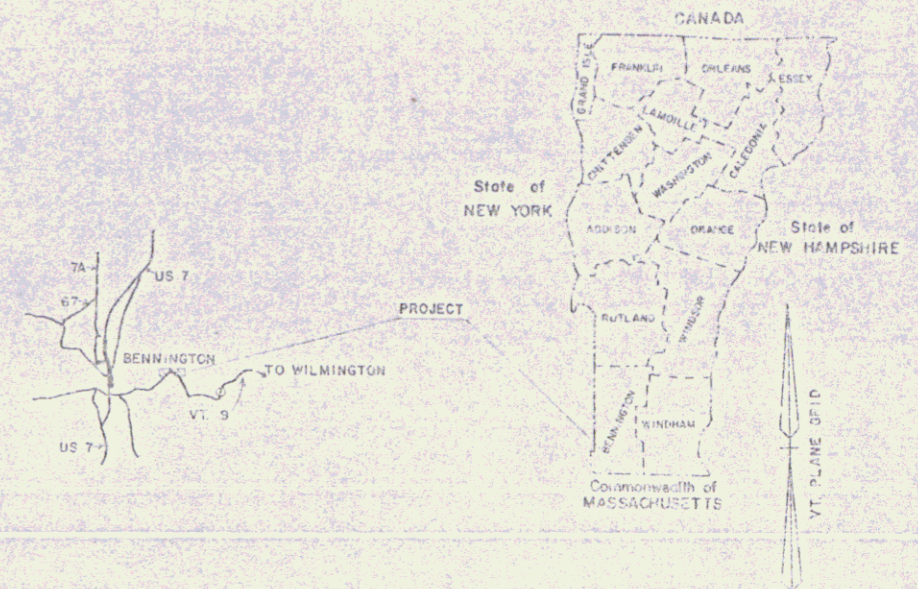


STATE OF VERMONT  
AGENCY OF TRANSPORTATION



PROPOSED IMPROVEMENT  
**TOWN OF BENNINGTON**  
COUNTY OF BENNINGTON  
VT. RTE. 9 BR 9 (FAD)



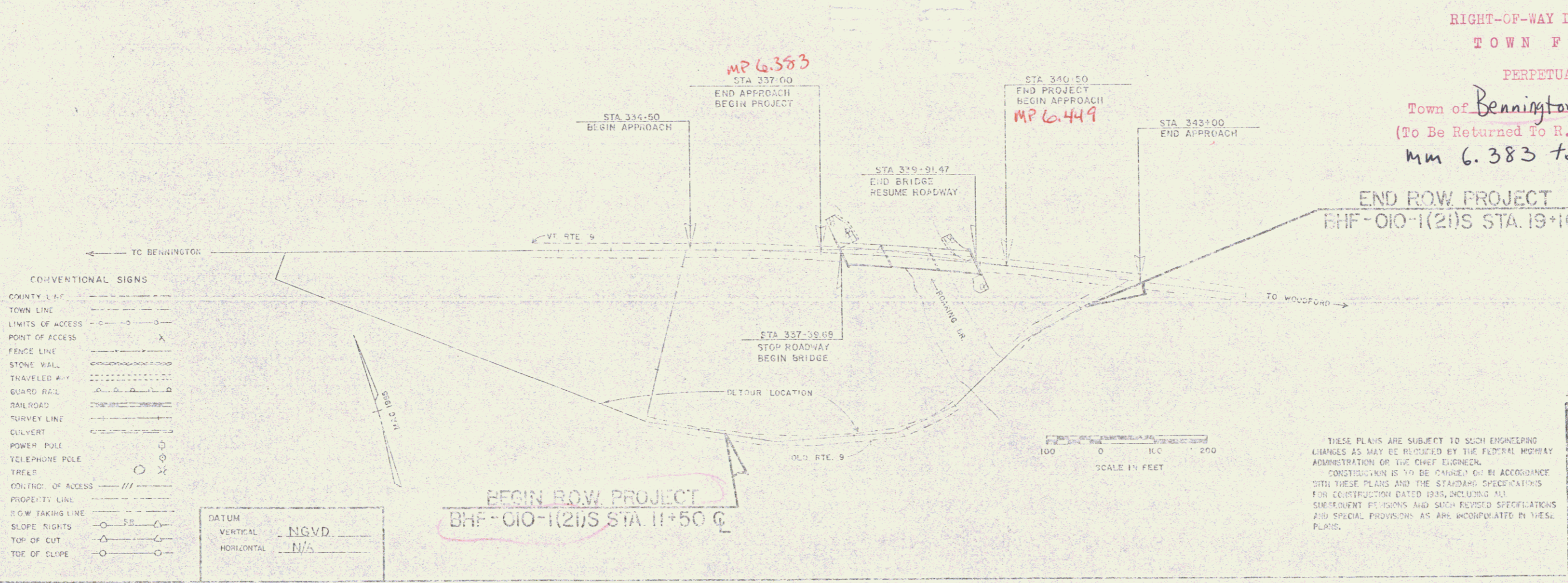
POOR ORIGINAL COPY

R.O.W. PLANS

IN BENNINGTON, BEGINNING AT A POINT ON VT. ROUTE 9, LOCATED APPROXIMATELY 6.383 MILES EASTERLY OF THE BENNINGTON TOWN-NEW YORK STATE LINE, AND EXTENDING EASTERLY FOR APPROXIMATELY 0.066 MILES.

LENGTH OF ROADWAY	98.21 FEET	0.018 MILES
LENGTH OF BRIDGE	231.79 FEET	0.040 MILES
LENGTH OF PROJECT	350.00 FEET	0.066 MILES
LENGTH OF R.O.W. PROJECT	760 FEET	0.143 MILES

PROJECT WORK TO CONSIST OF REHABILITATION AND WIDENING OF BRIDGE NO. 9, AS WELL AS ASSOCIATED APPROACHES AND CHANNEL WORK.

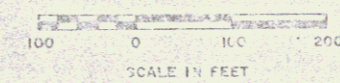


CONVENTIONAL SIGNS

COUNTY L.F.F.	---
TOWN LINE	---
LIMITS OF ACCESS	---
POINT OF ACCESS	X
FENCE LINE	---
STONE WALL	---
TRAVELED WAY	---
GUARD RAIL	---
RAILROAD	---
SURVEY LINE	---
CULVERT	---
POWER POLE	○
TELEPHONE POLE	○
TREE	○ X
CONTRIC. OF ACCESS	///
PROPERTY LINE	---
R.O.W. TAKING LINE	---
SLOPE RIGHTS	○ SS △
TOP OF CUT	△
TDE OF SLOPE	○

DATUM

VERTICAL	NGVD
HORIZONTAL	N/A



RIGHT-OF-WAY DIVISION  
TOWN FILE  
PERPETUAL

Town of Bennington Vt9  
(To Be Returned To R.O.W. Division)  
mm 6.383 to 6.449

END ROW PROJECT  
BHF-010-1(21)S STA. 19+10 G

Pin# 77B009

PROJECT PROCESSED UNDER  
SECONDARY ROAD PLAN  
Route VT9

<i>Franklin White</i>	DATE 10-28-86
CHIEF ENGINEER	
<i>Lawrence Blinn</i>	DATE 5-22-86
ACTING CHIEF PROPERTY ADMINISTRATION	
BENNINGTON BHF-010-1(21)S SHEET 1 OF 5	

8/2/90