

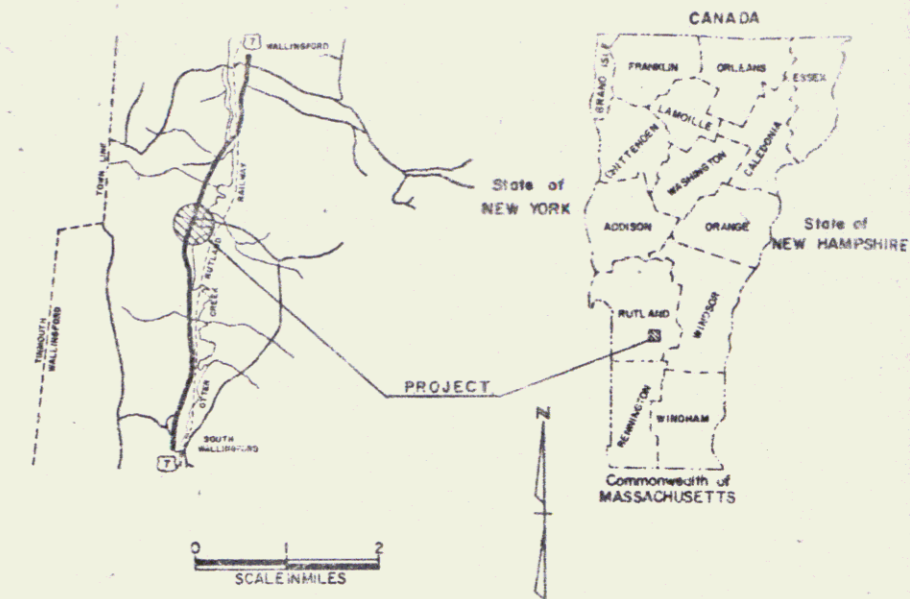
INDEX OF SHEETS

1	2	3	4	5	6	7	8	9	10

STATE OF VERMONT
AGENCY OF TRANSPORTATION



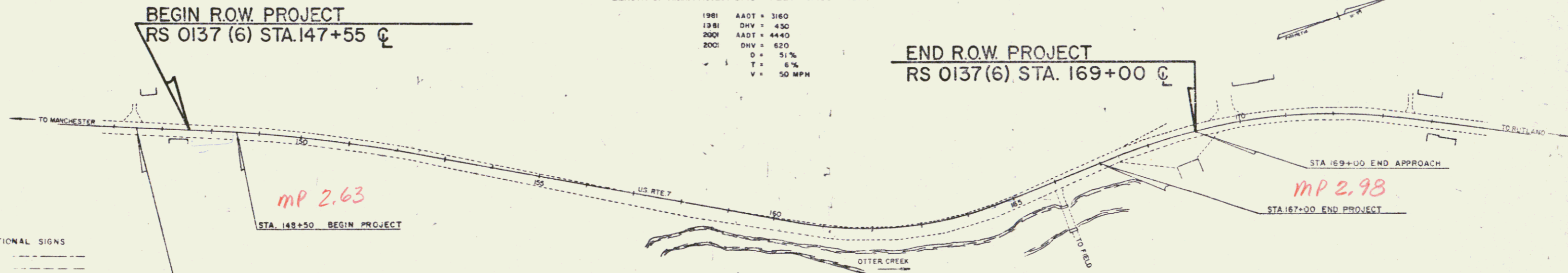
PROPOSED IMPROVEMENT
TOWN OF WALLINGFORD
COUNTY OF RUTLAND
U.S. ROUTE 7
MANCHESTER-RUTLAND
ROAD



R.O.W. PLANS

FEDERAL AID SECONDARY HIGHWAY PROJECT
BEGINNING AT A POINT APPROXIMATELY 2.712 MILES
NORTHERLY OF THE WALLINGFORD-DANBY TOWN LINE
AND EXTENDING NORTHERLY 0.350 MILES
LENGTH OF ROADWAY 1850 FEET = 0.350 MILES
LENGTH OF PROJECT 1850 FEET = 0.350 MILES
LENGTH OF R.O.W. PROJECT 2145 FEET = 0.406 MILES

1981	AAOT = 3160
1981	DHV = 430
2001	AAOT = 4440
2001	DHV = 620
	D = 51%
	T = 6%
	V = 50 MPH



CONVENTIONAL SIGNS

COUNTY LINE	---
TOWN LINE	- - - -
LIMITS OF ACCESS	—o—o—o—
POINT OF ACCESS	X
FENCE LINE	=====
STONE WALL	-----
TRAVEL WAY
GUARD RAIL	—x—x—x—
RAILROAD	====
SURVEY LINE	—+—+—+—
CULVERT	—+—+—+—
POWER POLE	o
TELEPHONE POLE	o
TREES	o
CONTINENT OF ACCESS	///
PROPERTY LINE	—+—+—+—
R.O.W. TAKING LINE	—+—+—+—
SLOPE RIGHTS	—+—+—+—
TOP OF CUT	—+—+—+—
TOE OF SLOPE	—+—+—+—

RIGHT-OF-WAY DIVISION
TOWN FILE
PERPETUAL
Town of Wallingford
(To Be Returned To R.O.W. Division)
MP 2.634 to 2.984

Rte. US 7


Pin # 766158
PROJECT PROCESSED UNDER
SECONDARY ROAD PLAN

These plans are subject to such engineering changes as may be required by the Federal Highway Administration or the Director of Engineering and Construction. Construction is to be carried on in accordance with these plans and the Standard Specifications for Highway and Bridge Construction issued March, 1976, as approved by the Federal Highway Administration on October 27, 1976, for use on this project, including all subsequent revisions and such revised specifications and special provisions as are incorporated in these plans.

APPROVED	DATE
AGENCY OF TRANSPORTATION FEDERAL HIGHWAY ADMINISTRATION	
APPROVED	DATE
DIVISION ADMINISTRATOR	

APPROVED
CHIEF, PROPERTY ADMINISTRATION
DATE 10-14-80

PROJECT RS # D157 (4)
SHEET 1 OF 5 SHEETS



DATUM

VERTICAL	
HORIZONTAL	