STATE OF VERMONT
AGENCY OF TRANSPORTATION

PROPOSED IMPROVEMENT

TOWN OF BRANDON

COUNTY OF RUTLAND

ETHAN ALLEN HIGHWAY, U.S. ROUTE 7

RUTLAND-MIDDLEBURY ROAD

IN THE TOWN OF BRANDON BEGINNING AT A POINT ON U.S. ROUTE #7 WHICH IS 2.130 MILES NORTHERLY OF THE PITTSFORD-BRANDON TOWN LINE AND EXTENDING NORTHERLY 0.265 MILES

LENGTH OF ROADWAY 1400.0 FEET = 0.265 MILES
LENGTH OF PROJECT 1400.0 FEET = 0.265 MILES
LENGTH OF R.O.W. PROJECT = 1988.37 FEET = 0.377 MILES

EST. 1978 AADT	5000
EST. 1998 ADT	7860
EST. 1998 DHV	900
D	51%
T	5%
V	55

R.O.W. PLANS

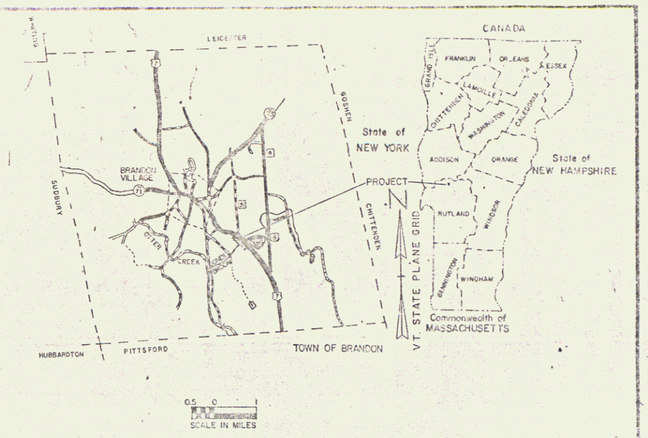

SCALE IN MILES

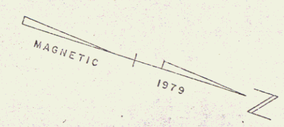

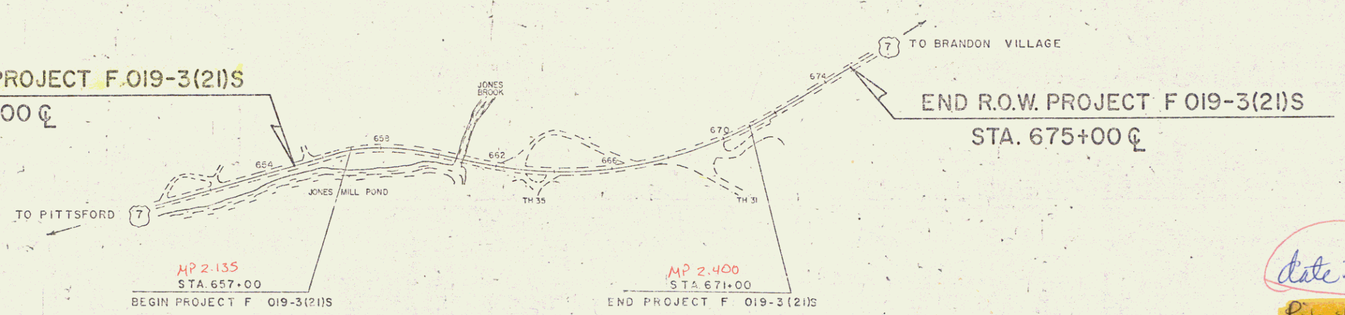

SCALE (IN FEET)

CONVENTIONAL SIGNS

COUNTY LINE
TOWN LINE
LIMITS OF ACCESS
POINT OF ACCESS
FENCE LINE
STONE WALL
TRAVELED WAY
CURB LINE
RAILROAD
SURVEY LINE
CULVERT
POWER POLE
TELEPHONE POLE
TREES
CONTROL OF ACCESS
PROPERTY LINE
RIGHT OF WAY LINE
SLOPE RIGHTS
TOP OF CUT
TOP OF SLOPE

DATUM
VERTICAL
HORIZONTAL

These plans are subject to such engineering changes as may be required by the Federal Highway Administration or the Director of Engineering and Construction.

Construction is to be carried on in accordance with these plans and the Standard Specifications for Highway and Bridge Construction dated March, 1976, as approved by the Federal Highway Administration on October 27, 1976 for use on this project, including all subsequent revisions and such revised specifications and special provisions as are incorporated in these plans.

APPROVED _____ CHIEF, PROPERTY ADMINISTRATION
DATE _____

date: 10/16/80

Pin # 76G-140

SUBMITTED BY ORDER OF THE STATE TRANSPORTATION BOARD
APPROVED _____ DATE _____
Director of Engineering and Construction

DEPARTMENT OF TRANSPORTATION
FEDERAL HIGHWAY ADMINISTRATION
APPROVED _____ DATE _____
DIVISION ADMINISTRATOR

PROJECT F NO. 019-3(21)S
SHEET 1 OF 7 SHEETS