

INDEX OF SHEETS

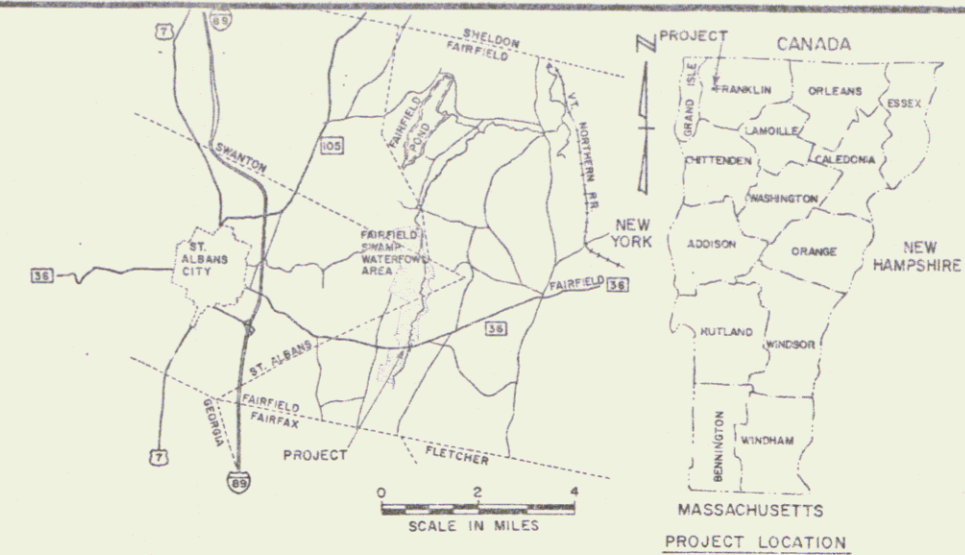
STATE OF VERMONT DEPARTMENT OF HIGHWAYS



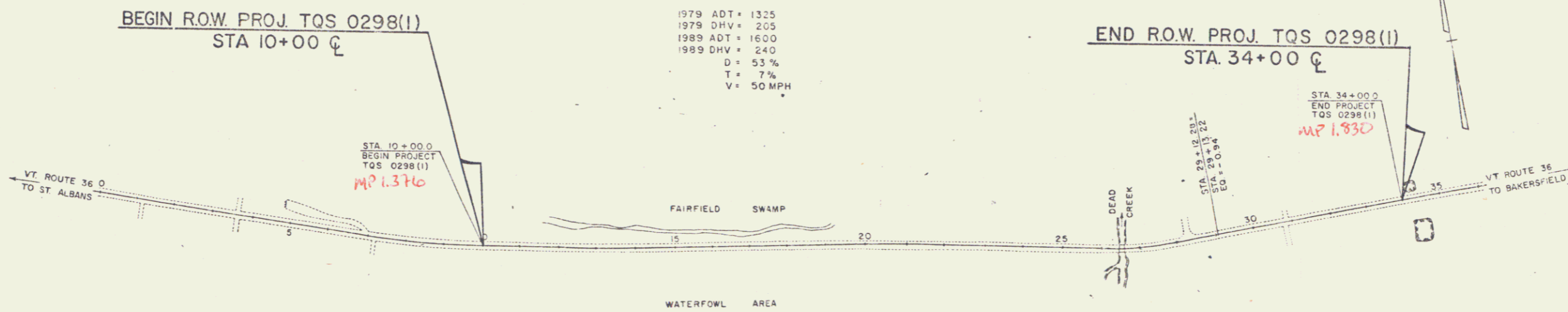
PROPOSED IMPROVEMENT TOWN OF FAIRFIELD COUNTY OF FRANKLIN VERMONT ROUTE 36 ST. ALBANS - BAKERSFIELD ROAD

BEGINNING AT A POINT 1.376 MILES EAST OF THE ST. ALBANS-FAIRFIELD TOWN LINE AND EXTENDING EASTERLY 0.454 MILES.

LENGTH OF ROW PROJ: 2399.06 FEET = 0.454 MILES
LENGTH OF PROJECT: 2399.06 FEET = 0.454 MILES



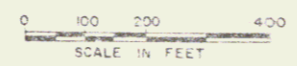
R.O.W. PLANS



TRAFFIC DATA

1979 ADT	1325
1979 DHV	205
1989 ADT	1600
1989 DHV	240
D	5.3%
T	7%
V	50 MPH

- CONVENTIONAL SIGNS
- COUNTY LINE
 - TOWN LINE
 - LIMITS OF ACCESS
 - POINT OF ACCESS
 - FENCE LINE
 - STONE WALL
 - TRAVELED WAY
 - GUARD RAIL
 - RAILROAD
 - SURVEY LINE
 - CULVERT
 - POWER POLE
 - TELEPHONE POLE
 - TREES
 - CONTROL OF ACCESS
 - PROPERTY LINE
 - ROW TAKING LINE
 - SLOPE RIGHTS
 - TOP OF CUT
 - TOE OF SLOPE



RIGHT-OF-WAY DIVISION
TOWN FILE
PERPETUAL
Town of VT 36
(To Be Returned To R.O.W. Division)
MP 1.38 to MP 1.83

These plans are subject to such engineering changes as may be required by the Federal Highway Administration or the Chief Engineer.
Construction is to be carried on in accordance with these plans and the Standard Specifications for Highway and Bridge Construction dated March, 1976, as approved by the Federal Highway Administration on October 27, 1976, for use on this project, including all subsequent revisions and such revised specifications and special provisions as are incorporated in these plans.

APPROVED: [Signature]
DIRECTOR OF R.O.W.
DATE: 2-3-78

DEC 21 1981

SUBMITTED BY ORDER OF THE STATE TRANSPORTATION BOARD

APPROVED: [Signature] DATE: 2-3-78
CHIEF ENGINEER

DEPARTMENT OF TRANSPORTATION
FEDERAL HIGHWAY ADMINISTRATION

APPROVED: [Signature] DATE: [Blank]
DIVISION ADMINISTRATOR

PROJECT: TQS NO. 0298 (1)

SHEET 1 OF 5 SHEETS

Pin# 76F120

STATE OF VERMONT
DEPARTMENT OF HIGHWAYS
RIGHT-OF-WAY PLANS
DETAIL SHEET

TABLE OF PROJECT PROPERTY ACQUISITION

PARCEL NO.	GRANTOR	SHEET NO.	BEGINNING STATION	ENDING STATION	TAKING	REM.	RIGHTS	TITLE TAKEN	DATE	TOWN OR CITY RECORDED	BK.	PG.	REMARKS
1A	STATE OF VERMONT, FISH & GAME DEPARTMENT	4,5	10+00 RT. 16+35 RT.	REV. 26+50 RT. REV. 26+16 RT.	0.4 A±		CONST. EASE(T) (0.07 A±)	EXEC. ORDER NO 23	12-27-78	TOWN OF FAIRFIELD	43	33-34	3350 SE±
1B			14+90 LT. 16+65 LT. 20+75 LT.	REV. 28+58 LT. 17+45 LT. REV. 26+16 LT.	0.4 A±		DITCH RT. (P) (200 SE±) CONST. EASE(T) (0.04 A±)						1600 SE±
2	PARADEE, HIRAN E. & PAULA R.	4	10+00 LT.	14+90 LT.	0.1 A±			OCB WDOE	12/22/78 1-17-78	FAIRFIELD FAIRFIELD	43 43	23-24 71	
3	MONTGOMERY, WARREN C. & MONTGOMERY MILDRED M.	5	REV. 26+50 RT. REV. 29+10 RT. 29+90 RT. 30+85 RT.	34+00 RT. 32+70 RT. 32+30 RT.	0.2 A±		CONST. EASE. (T) (0.07 A±) SLOPE (T) (0.08 A±) DRIVE (T)	WDOE	11/2/78	FAIRFIELD	42	378	3000 SE± 3450 SE±
4	L'ESPERANCE, LOUIS	5	REV. 28+58 LT. REV. 28+58 LT. REV. 29+05 LT. 30+85 LT.	34+00 LT. 32+50 LT. 32+10 LT.	0.2 A±		CONST. EASE. (T) (0.08 A±) SLOPE (T) (0.06 A±) DRIVE(T)	WDOE	11/2/78	FAIRFIELD	42	379	3550 SE± 2750 SE±
5	VERMONT ELECTRIC CO OPERATIVE, INC.												UTILITY
6	NEW ENGLAND TELEPHONE & TELEGRAPH CO.												UTILITY

TABLE OF REVISIONS

REVISION NO.	SHEET NO.	DESCRIPTION OF REVISION	DATE	MADE BY	APPROVED BY

MADE BY: F. J. WALMATI DATE: 2/2/78
CHECKED BY: W. F. BELLON DATE: 2/2/78

DR. RT. — DRAINAGE RIGHT
DIT. RT. — DITCHING RIGHT
CH. RT. — CHANNEL RIGHT
DRIVE RT. — DRIVE RIGHT
CUL. RT. — CULVERT RIGHT
⊖ — DEMOLITION OR REMOVAL
W — WATER SOURCES

————— PRESENT R.O.W.
- - - - - TAKING WITHOUT ACCESS
- - - - - TAKING WITHOUT ACCESS ALONG PROPERTY LINES
————— TAKING WITH ACCESS
(P) PERMANENT EASEMENT
(T) TEMPORARY EASEMENT

LEGEND
- - - - - CONST. EASE. ———— CONST. EASEMENT
SR — SR — SLOPE RIGHTS
P — P — PROPERTY LINE
— Δ — Δ — TOP OF CUT
— O — O — TOE OF SLOPE

APPROVED: [Signature] DATE: 2-3-78
CHIEF OF PLANS & TITLES

DEC 21 1981

PROJECT FAIRFIELD
NO. TQS 0298(1)
SHEET 3 OF 5

