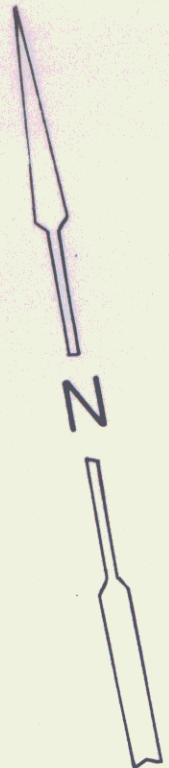
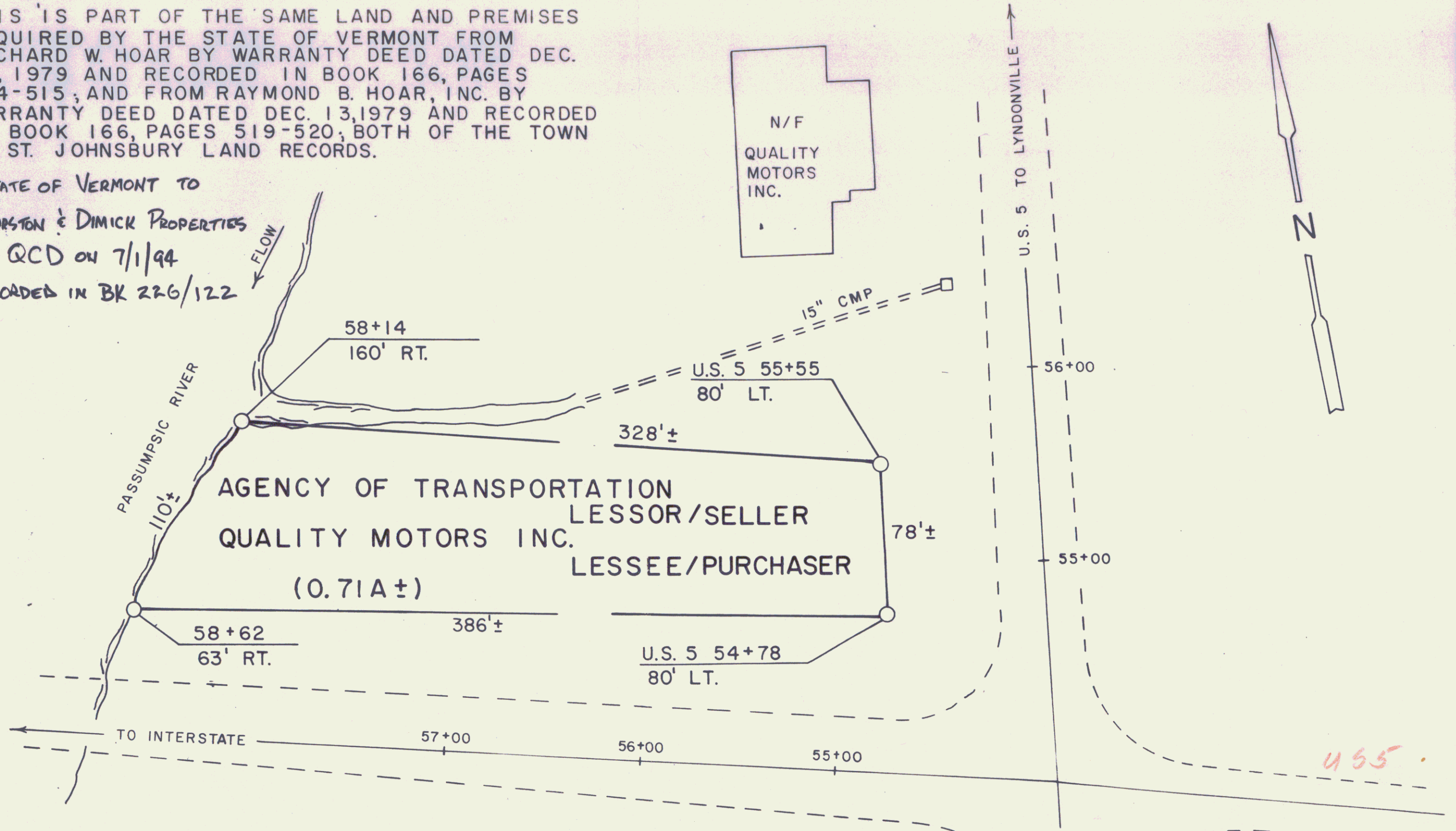



THIS IS PART OF THE SAME LAND AND PREMISES ACQUIRED BY THE STATE OF VERMONT FROM RICHARD W. HOAR BY WARRANTY DEED DATED DEC. 13, 1979 AND RECORDED IN BOOK 166, PAGES 514-515; AND FROM RAYMOND B. HOAR, INC. BY WARRANTY DEED DATED DEC. 13, 1979 AND RECORDED IN BOOK 166, PAGES 519-520, BOTH OF THE TOWN OF ST. JOHNSBURY LAND RECORDS.

STATE OF VERMONT TO
 THURSTON & DIMICK PROPERTIES
 BY QCD ON 7/1/94
 RECORDED IN BK 226/122



REF: ST. JOHNSBURY
 FEGC DP FF 041-1(10)
 SHEETS 33,35 OF 229



STATE OF VERMONT AGENCY OF TRANSPORTATION		
SHEET 13A		
TOWN OF ST. JOHNSBURY		
3		
APPROX. SCALE 1" = 50'	DATE: 10-27-89	DRAWN BY M.R.

147